

+NOTICE!!

These documents have been scanned!

Do not place un-scanned documents beneath this notice!

Do not remove this notice from this file!

GPO Jacket No. 560-102
Print Order 61540
Rise Business Services, LLC
Job=AZ15 9/11/2019



Box Number= AZ15232



Claim Begin-End: AMC454540-AMC454801

1 Initial Receipt



AZ15232-6

AMC450067-AMC455351

United States Department of the Interior
Bureau of Land Management
 DIV OF LANDS, MINRLS & ENERGY
 ONE N CENTRAL AVE
 PHOENIX, AZ 85004 -4427
 Phone: 602-417-9200

Receipt

No: 4441928

Transaction #: 4561411	
Date of Transaction: 05/01/2019	
CUSTOMER:	
ARIZONA MINERALS INC 2210 E FORT LOWELL RD TUCSON, AZ 85719-2468 US	

ENTERED
 MAY 17 2019
 BY: *[Signature]*

LINE #	QTY	DESCRIPTION	REMARKS	UNIT PRICE	TOTAL
1	125.00	LOCATABLE MINERALS / MINING CLAIMS- NEW, UNADJUD, ONE OR MORE AUTH NOS / NEW MINING CLAIM PROCESSING FEE CASES: AMC454677/\$20.00, AMC454678/\$20.00, AMC454679/\$20.00, AMC454680/\$20.00, AMC454681/\$20.00, AMC454682/\$20.00, AMC454683/\$20.00, AMC454684/\$20.00, AMC454685/\$20.00, AMC454686/\$20.00, AMC454687/\$20.00, AMC454688/\$20.00, AMC454689/\$20.00, AMC454690/\$20.00, AMC454691/\$20.00, AMC454692/\$20.00, AMC454693/\$20.00, AMC454694/\$20.00, AMC454695/\$20.00, AMC454696/\$20.00, AMC454697/\$20.00, AMC454698/\$20.00, AMC454699/\$20.00, AMC454700/\$20.00, AMC454701/\$20.00, AMC454702/\$20.00, AMC454703/\$20.00, AMC454704/\$20.00, AMC454705/\$20.00, AMC454706/\$20.00, AMC454707/\$20.00, AMC454708/\$20.00, AMC454709/\$20.00, AMC454710/\$20.00, AMC454711/\$20.00, AMC454712/\$20.00, AMC454713/\$20.00, AMC454714/\$20.00, AMC454715/\$20.00, AMC454716/\$20.00, AMC454717/\$20.00, AMC454718/\$20.00, AMC454719/\$20.00, AMC454720/\$20.00, AMC454721/\$20.00, AMC454722/\$20.00, AMC454723/\$20.00, AMC454724/\$20.00, AMC454725/\$20.00, AMC454726/\$20.00, AMC454727/\$20.00, AMC454728/\$20.00,		- n/a -	2500.00

		AMC454729/\$20.00, AMC454730/\$20.00, AMC454731/\$20.00, AMC454732/\$20.00, AMC454733/\$20.00, AMC454734/\$20.00, AMC454735/\$20.00, AMC454736/\$20.00, AMC454737/\$20.00, AMC454738/\$20.00, AMC454739/\$20.00, AMC454740/\$20.00, AMC454741/\$20.00, AMC454742/\$20.00, AMC454743/\$20.00, AMC454744/\$20.00, AMC454745/\$20.00, AMC454746/\$20.00, AMC454747/\$20.00, AMC454748/\$20.00, AMC454749/\$20.00, AMC454750/\$20.00, AMC454751/\$20.00, AMC454752/\$20.00, AMC454753/\$20.00, AMC454754/\$20.00, AMC454755/\$20.00, AMC454756/\$20.00, AMC454757/\$20.00, AMC454758/\$20.00, AMC454759/\$20.00, AMC454760/\$20.00, AMC454761/\$20.00, AMC454762/\$20.00, AMC454763/\$20.00, AMC454764/\$20.00, AMC454765/\$20.00, AMC454766/\$20.00, AMC454767/\$20.00, AMC454768/\$20.00, AMC454769/\$20.00, AMC454770/\$20.00, AMC454771/\$20.00, AMC454772/\$20.00, AMC454773/\$20.00, AMC454774/\$20.00, AMC454775/\$20.00, AMC454776/\$20.00, AMC454777/\$20.00, AMC454778/\$20.00, AMC454779/\$20.00, AMC454780/\$20.00, AMC454781/\$20.00, AMC454782/\$20.00, AMC454783/\$20.00, AMC454784/\$20.00, AMC454785/\$20.00, AMC454786/\$20.00, AMC454787/\$20.00, AMC454788/\$20.00, AMC454789/\$20.00, AMC454790/\$20.00, AMC454791/\$20.00, AMC454792/\$20.00, AMC454793/\$20.00, AMC454794/\$20.00, AMC454795/\$20.00, AMC454796/\$20.00, AMC454797/\$20.00, AMC454798/\$20.00, AMC454799/\$20.00, AMC454800/\$20.00, AMC454801/\$20.00		
2	125.00	LOCATABLE MINERALS / MINING CLAIMS- NEW, UNADJUD, ONE OR MORE AUTH NOS / NEW MINING CLAIMS LOCATION FEE CASES: AMC454677/\$37.00, AMC454678/\$37.00, AMC454679/\$37.00, AMC454680/\$37.00, AMC454681/\$37.00, AMC454682/\$37.00, AMC454683/\$37.00, AMC454684/\$37.00, AMC454685/\$37.00, AMC454686/\$37.00, AMC454687/\$37.00, AMC454688/\$37.00, AMC454689/\$37.00, AMC454690/\$37.00, AMC454691/\$37.00, AMC454692/\$37.00, AMC454693/\$37.00, AMC454694/\$37.00,	- n/a -	4625.00

AMC454695/\$37.00, AMC454696/\$37.00,
AMC454697/\$37.00, AMC454698/\$37.00,
AMC454699/\$37.00, AMC454700/\$37.00,
AMC454701/\$37.00, AMC454702/\$37.00,
AMC454703/\$37.00, AMC454704/\$37.00,
AMC454705/\$37.00, AMC454706/\$37.00,
AMC454707/\$37.00, AMC454708/\$37.00,
AMC454709/\$37.00, AMC454710/\$37.00,
AMC454711/\$37.00, AMC454712/\$37.00,
AMC454713/\$37.00, AMC454714/\$37.00,
AMC454715/\$37.00, AMC454716/\$37.00,
AMC454717/\$37.00, AMC454718/\$37.00,
AMC454719/\$37.00, AMC454720/\$37.00,
AMC454721/\$37.00, AMC454722/\$37.00,
AMC454723/\$37.00, AMC454724/\$37.00,
AMC454725/\$37.00, AMC454726/\$37.00,
AMC454727/\$37.00, AMC454728/\$37.00,
AMC454729/\$37.00, AMC454730/\$37.00,
AMC454731/\$37.00, AMC454732/\$37.00,
AMC454733/\$37.00, AMC454734/\$37.00,
AMC454735/\$37.00, AMC454736/\$37.00,
AMC454737/\$37.00, AMC454738/\$37.00,
AMC454739/\$37.00, AMC454740/\$37.00,
AMC454741/\$37.00, AMC454742/\$37.00,
AMC454743/\$37.00, AMC454744/\$37.00,
AMC454745/\$37.00, AMC454746/\$37.00,
AMC454747/\$37.00, AMC454748/\$37.00,
AMC454749/\$37.00, AMC454750/\$37.00,
AMC454751/\$37.00, AMC454752/\$37.00,
AMC454753/\$37.00, AMC454754/\$37.00,
AMC454755/\$37.00, AMC454756/\$37.00,
AMC454757/\$37.00, AMC454758/\$37.00,
AMC454759/\$37.00, AMC454760/\$37.00,
AMC454761/\$37.00, AMC454762/\$37.00,
AMC454763/\$37.00, AMC454764/\$37.00,
AMC454765/\$37.00, AMC454766/\$37.00,
AMC454767/\$37.00, AMC454768/\$37.00,
AMC454769/\$37.00, AMC454770/\$37.00,
AMC454771/\$37.00, AMC454772/\$37.00,
AMC454773/\$37.00, AMC454774/\$37.00,
AMC454775/\$37.00, AMC454776/\$37.00,
AMC454777/\$37.00, AMC454778/\$37.00,
AMC454779/\$37.00, AMC454780/\$37.00,
AMC454781/\$37.00, AMC454782/\$37.00,
AMC454783/\$37.00, AMC454784/\$37.00,
AMC454785/\$37.00, AMC454786/\$37.00,
AMC454787/\$37.00, AMC454788/\$37.00,
AMC454789/\$37.00, AMC454790/\$37.00,
AMC454791/\$37.00, AMC454792/\$37.00,

		AMC454793/\$37.00, AMC454794/\$37.00, AMC454795/\$37.00, AMC454796/\$37.00, AMC454797/\$37.00, AMC454798/\$37.00, AMC454799/\$37.00, AMC454800/\$37.00, AMC454801/\$37.00			
3	125.00	LOCATABLE MINERALS / MINING CLAIMS- NEW, UNADJUD, ONE OR MORE AUTH NOS / NEW MINING CLAIMS MAINTENANCE FEE CASES: AMC454677/\$155.00, AMC454678/ \$155.00, AMC454679/\$155.00, AMC454680/ \$155.00, AMC454681/\$155.00, AMC454682/ \$155.00, AMC454683/\$155.00, AMC454684/ \$155.00, AMC454685/\$155.00, AMC454686/ \$155.00, AMC454687/\$155.00, AMC454688/ \$155.00, AMC454689/\$155.00, AMC454690/ \$155.00, AMC454691/\$155.00, AMC454692/ \$155.00, AMC454693/\$155.00, AMC454694/ \$155.00, AMC454695/\$155.00, AMC454696/ \$155.00, AMC454697/\$155.00, AMC454698/ \$155.00, AMC454699/\$155.00, AMC454700/ \$155.00, AMC454701/\$155.00, AMC454702/ \$155.00, AMC454703/\$155.00, AMC454704/ \$155.00, AMC454705/\$155.00, AMC454706/ \$155.00, AMC454707/\$155.00, AMC454708/ \$155.00, AMC454709/\$155.00, AMC454710/ \$155.00, AMC454711/\$155.00, AMC454712/ \$155.00, AMC454713/\$155.00, AMC454714/ \$155.00, AMC454715/\$155.00, AMC454716/ \$155.00, AMC454717/\$155.00, AMC454718/ \$155.00, AMC454719/\$155.00, AMC454720/ \$155.00, AMC454721/\$155.00, AMC454722/ \$155.00, AMC454723/\$155.00, AMC454724/ \$155.00, AMC454725/\$155.00, AMC454726/ \$155.00, AMC454727/\$155.00, AMC454728/ \$155.00, AMC454729/\$155.00, AMC454730/ \$155.00, AMC454731/\$155.00, AMC454732/ \$155.00, AMC454733/\$155.00, AMC454734/ \$155.00, AMC454735/\$155.00, AMC454736/ \$155.00, AMC454737/\$155.00, AMC454738/ \$155.00, AMC454739/\$155.00, AMC454740/ \$155.00, AMC454741/\$155.00, AMC454742/ \$155.00, AMC454743/\$155.00, AMC454744/ \$155.00, AMC454745/\$155.00, AMC454746/ \$155.00, AMC454747/\$155.00, AMC454748/ \$155.00, AMC454749/\$155.00, AMC454750/ \$155.00, AMC454751/\$155.00, AMC454752/ \$155.00, AMC454753/\$155.00, AMC454754/ \$155.00, AMC454755/\$155.00, AMC454756/ \$155.00, AMC454757/\$155.00, AMC454758/		- n/a -	19375.00

	\$155.00, AMC454759/\$155.00, AMC454760/ \$155.00, AMC454761/\$155.00, AMC454762/ \$155.00, AMC454763/\$155.00, AMC454764/ \$155.00, AMC454765/\$155.00, AMC454766/ \$155.00, AMC454767/\$155.00, AMC454768/ \$155.00, AMC454769/\$155.00, AMC454770/ \$155.00, AMC454771/\$155.00, AMC454772/ \$155.00, AMC454773/\$155.00, AMC454774/ \$155.00, AMC454775/\$155.00, AMC454776/ \$155.00, AMC454777/\$155.00, AMC454778/ \$155.00, AMC454779/\$155.00, AMC454780/ \$155.00, AMC454781/\$155.00, AMC454782/ \$155.00, AMC454783/\$155.00, AMC454784/ \$155.00, AMC454785/\$155.00, AMC454786/ \$155.00, AMC454787/\$155.00, AMC454788/ \$155.00, AMC454789/\$155.00, AMC454790/ \$155.00, AMC454791/\$155.00, AMC454792/ \$155.00, AMC454793/\$155.00, AMC454794/ \$155.00, AMC454795/\$155.00, AMC454796/ \$155.00, AMC454797/\$155.00, AMC454798/ \$155.00, AMC454799/\$155.00, AMC454800/ \$155.00, AMC454801/\$155.00		
TOTAL:			\$26,500.00

PAYMENT INFORMATION			
1	AMOUNT:	26500.00	POSTMARKED: N/A
	TYPE:	CHECK	RECEIVED: 04/30/2019
	CHECK NO:	00005871	
	NAME:	ARIZONA MINERALS INC 2210 E FORT LOWELL RD TUCSON AZ 85719-2468 US	

REMARKS

This receipt was generated by the automated BLM Collections and Billing System and is a paper representation of a portion of the official electronic record contained therein.

United States Department of the Interior

Bureau of Land Management

DIV OF LANDS, MINRLS & ENERGY

ONE N CENTRAL AVE

PHOENIX, AZ 85004 -4427

Phone: 602-417-9200

Receipt

No:

4441923

Transaction #: 4561407	
Date of Transaction: 05/01/2019	
CUSTOMER:	
ARIZONA MINERALS INC 2210 E FORT LOWELL RD TUCSON, AZ 85719-2468 US	

LINE #	QTY	DESCRIPTION	REMARKS	UNIT PRICE	TOTAL
1	137.00	LOCATABLE MINERALS / MINING CLAIMS- NEW, UNADJUD, ONE OR MORE AUTH NOS / NEW MINING CLAIM PROCESSING FEE CASES: AMC454540/\$20.00, AMC454541/\$20.00, AMC454542/\$20.00, AMC454543/\$20.00, AMC454544/\$20.00, AMC454545/\$20.00, AMC454546/\$20.00, AMC454547/\$20.00, AMC454548/\$20.00, AMC454549/\$20.00, AMC454550/\$20.00, AMC454551/\$20.00, AMC454552/\$20.00, AMC454553/\$20.00, AMC454554/\$20.00, AMC454555/\$20.00, AMC454556/\$20.00, AMC454557/\$20.00, AMC454558/\$20.00, AMC454559/\$20.00, AMC454560/\$20.00, AMC454561/\$20.00, AMC454562/\$20.00, AMC454563/\$20.00, AMC454564/\$20.00, AMC454565/\$20.00, AMC454566/\$20.00, AMC454567/\$20.00, AMC454568/\$20.00, AMC454569/\$20.00, AMC454570/\$20.00, AMC454571/\$20.00, AMC454572/\$20.00, AMC454573/\$20.00, AMC454574/\$20.00, AMC454575/\$20.00, AMC454576/\$20.00, AMC454577/\$20.00, AMC454578/\$20.00, AMC454579/\$20.00, AMC454580/\$20.00, AMC454581/\$20.00, AMC454582/\$20.00, AMC454583/\$20.00, AMC454584/\$20.00, AMC454585/\$20.00, AMC454586/\$20.00, AMC454587/\$20.00, AMC454588/\$20.00, AMC454589/\$20.00, AMC454590/\$20.00, AMC454591/\$20.00,		- n/a -	2740.00

		AMC454592/\$20.00, AMC454593/\$20.00, AMC454594/\$20.00, AMC454595/\$20.00, AMC454596/\$20.00, AMC454597/\$20.00, AMC454598/\$20.00, AMC454599/\$20.00, AMC454600/\$20.00, AMC454601/\$20.00, AMC454602/\$20.00, AMC454603/\$20.00, AMC454604/\$20.00, AMC454605/\$20.00, AMC454606/\$20.00, AMC454607/\$20.00, AMC454608/\$20.00, AMC454609/\$20.00, AMC454610/\$20.00, AMC454611/\$20.00, AMC454612/\$20.00, AMC454613/\$20.00, AMC454614/\$20.00, AMC454615/\$20.00, AMC454616/\$20.00, AMC454617/\$20.00, AMC454618/\$20.00, AMC454619/\$20.00, AMC454620/\$20.00, AMC454621/\$20.00, AMC454622/\$20.00, AMC454623/\$20.00, AMC454624/\$20.00, AMC454625/\$20.00, AMC454626/\$20.00, AMC454627/\$20.00, AMC454628/\$20.00, AMC454629/\$20.00, AMC454630/\$20.00, AMC454631/\$20.00, AMC454632/\$20.00, AMC454633/\$20.00, AMC454634/\$20.00, AMC454635/\$20.00, AMC454636/\$20.00, AMC454637/\$20.00, AMC454638/\$20.00, AMC454639/\$20.00, AMC454640/\$20.00, AMC454641/\$20.00, AMC454642/\$20.00, AMC454643/\$20.00, AMC454644/\$20.00, AMC454645/\$20.00, AMC454646/\$20.00, AMC454647/\$20.00, AMC454648/\$20.00, AMC454649/\$20.00, AMC454650/\$20.00, AMC454651/\$20.00, AMC454652/\$20.00, AMC454653/\$20.00, AMC454654/\$20.00, AMC454655/\$20.00, AMC454656/\$20.00, AMC454657/\$20.00, AMC454658/\$20.00, AMC454659/\$20.00, AMC454660/\$20.00, AMC454661/\$20.00, AMC454662/\$20.00, AMC454663/\$20.00, AMC454664/\$20.00, AMC454665/\$20.00, AMC454666/\$20.00, AMC454667/\$20.00, AMC454668/\$20.00, AMC454669/\$20.00, AMC454670/\$20.00, AMC454671/\$20.00, AMC454672/\$20.00, AMC454673/\$20.00, AMC454674/\$20.00, AMC454675/\$20.00, AMC454676/\$20.00		
2	137.00	LOCATABLE MINERALS / MINING CLAIMS- NEW, UNADJUD, ONE OR MORE AUTH NOS / NEW MINING CLAIMS LOCATION FEE CASES: AMC454540/\$37.00, AMC454541/\$37.00, AMC454542/\$37.00, AMC454543/\$37.00, AMC454544/\$37.00, AMC454545/\$37.00,	- n/a -	5069.00

AMC454546/\$37.00, AMC454547/\$37.00,
AMC454548/\$37.00, AMC454549/\$37.00,
AMC454550/\$37.00, AMC454551/\$37.00,
AMC454552/\$37.00, AMC454553/\$37.00,
AMC454554/\$37.00, AMC454555/\$37.00,
AMC454556/\$37.00, AMC454557/\$37.00,
AMC454558/\$37.00, AMC454559/\$37.00,
AMC454560/\$37.00, AMC454561/\$37.00,
AMC454562/\$37.00, AMC454563/\$37.00,
AMC454564/\$37.00, AMC454565/\$37.00,
AMC454566/\$37.00, AMC454567/\$37.00,
AMC454568/\$37.00, AMC454569/\$37.00,
AMC454570/\$37.00, AMC454571/\$37.00,
AMC454572/\$37.00, AMC454573/\$37.00,
AMC454574/\$37.00, AMC454575/\$37.00,
AMC454576/\$37.00, AMC454577/\$37.00,
AMC454578/\$37.00, AMC454579/\$37.00,
AMC454580/\$37.00, AMC454581/\$37.00,
AMC454582/\$37.00, AMC454583/\$37.00,
AMC454584/\$37.00, AMC454585/\$37.00,
AMC454586/\$37.00, AMC454587/\$37.00,
AMC454588/\$37.00, AMC454589/\$37.00,
AMC454590/\$37.00, AMC454591/\$37.00,
AMC454592/\$37.00, AMC454593/\$37.00,
AMC454594/\$37.00, AMC454595/\$37.00,
AMC454596/\$37.00, AMC454597/\$37.00,
AMC454598/\$37.00, AMC454599/\$37.00,
AMC454600/\$37.00, AMC454601/\$37.00,
AMC454602/\$37.00, AMC454603/\$37.00,
AMC454604/\$37.00, AMC454605/\$37.00,
AMC454606/\$37.00, AMC454607/\$37.00,
AMC454608/\$37.00, AMC454609/\$37.00,
AMC454610/\$37.00, AMC454611/\$37.00,
AMC454612/\$37.00, AMC454613/\$37.00,
AMC454614/\$37.00, AMC454615/\$37.00,
AMC454616/\$37.00, AMC454617/\$37.00,
AMC454618/\$37.00, AMC454619/\$37.00,
AMC454620/\$37.00, AMC454621/\$37.00,
AMC454622/\$37.00, AMC454623/\$37.00,
AMC454624/\$37.00, AMC454625/\$37.00,
AMC454626/\$37.00, AMC454627/\$37.00,
AMC454628/\$37.00, AMC454629/\$37.00,
AMC454630/\$37.00, AMC454631/\$37.00,
AMC454632/\$37.00, AMC454633/\$37.00,
AMC454634/\$37.00, AMC454635/\$37.00,
AMC454636/\$37.00, AMC454637/\$37.00,
AMC454638/\$37.00, AMC454639/\$37.00,
AMC454640/\$37.00, AMC454641/\$37.00,
AMC454642/\$37.00, AMC454643/\$37.00,

		AMC454644/\$37.00, AMC454645/\$37.00, AMC454646/\$37.00, AMC454647/\$37.00, AMC454648/\$37.00, AMC454649/\$37.00, AMC454650/\$37.00, AMC454651/\$37.00, AMC454652/\$37.00, AMC454653/\$37.00, AMC454654/\$37.00, AMC454655/\$37.00, AMC454656/\$37.00, AMC454657/\$37.00, AMC454658/\$37.00, AMC454659/\$37.00, AMC454660/\$37.00, AMC454661/\$37.00, AMC454662/\$37.00, AMC454663/\$37.00, AMC454664/\$37.00, AMC454665/\$37.00, AMC454666/\$37.00, AMC454667/\$37.00, AMC454668/\$37.00, AMC454669/\$37.00, AMC454670/\$37.00, AMC454671/\$37.00, AMC454672/\$37.00, AMC454673/\$37.00, AMC454674/\$37.00, AMC454675/\$37.00, AMC454676/\$37.00		
3	137.00	LOCATABLE MINERALS / MINING CLAIMS- NEW, UNADJUD, ONE OR MORE AUTH NOS / NEW MINING CLAIMS MAINTENANCE FEE CASES: AMC454540/\$155.00, AMC454541/ \$155.00, AMC454542/\$155.00, AMC454543/ \$155.00, AMC454544/\$155.00, AMC454545/ \$155.00, AMC454546/\$155.00, AMC454547/ \$155.00, AMC454548/\$155.00, AMC454549/ \$155.00, AMC454550/\$155.00, AMC454551/ \$155.00, AMC454552/\$155.00, AMC454553/ \$155.00, AMC454554/\$155.00, AMC454555/ \$155.00, AMC454556/\$155.00, AMC454557/ \$155.00, AMC454558/\$155.00, AMC454559/ \$155.00, AMC454560/\$155.00, AMC454561/ \$155.00, AMC454562/\$155.00, AMC454563/ \$155.00, AMC454564/\$155.00, AMC454565/ \$155.00, AMC454566/\$155.00, AMC454567/ \$155.00, AMC454568/\$155.00, AMC454569/ \$155.00, AMC454570/\$155.00, AMC454571/ \$155.00, AMC454572/\$155.00, AMC454573/ \$155.00, AMC454574/\$155.00, AMC454575/ \$155.00, AMC454576/\$155.00, AMC454577/ \$155.00, AMC454578/\$155.00, AMC454579/ \$155.00, AMC454580/\$155.00, AMC454581/ \$155.00, AMC454582/\$155.00, AMC454583/ \$155.00, AMC454584/\$155.00, AMC454585/ \$155.00, AMC454586/\$155.00, AMC454587/ \$155.00, AMC454588/\$155.00, AMC454589/ \$155.00, AMC454590/\$155.00, AMC454591/ \$155.00, AMC454592/\$155.00, AMC454593/ \$155.00, AMC454594/\$155.00, AMC454595/ \$155.00, AMC454596/\$155.00, AMC454597/	- n/a -	21235.00

\$155.00, AMC454598/\$155.00, AMC454599/
 \$155.00, AMC454600/\$155.00, AMC454601/
 \$155.00, AMC454602/\$155.00, AMC454603/
 \$155.00, AMC454604/\$155.00, AMC454605/
 \$155.00, AMC454606/\$155.00, AMC454607/
 \$155.00, AMC454608/\$155.00, AMC454609/
 \$155.00, AMC454610/\$155.00, AMC454611/
 \$155.00, AMC454612/\$155.00, AMC454613/
 \$155.00, AMC454614/\$155.00, AMC454615/
 \$155.00, AMC454616/\$155.00, AMC454617/
 \$155.00, AMC454618/\$155.00, AMC454619/
 \$155.00, AMC454620/\$155.00, AMC454621/
 \$155.00, AMC454622/\$155.00, AMC454623/
 \$155.00, AMC454624/\$155.00, AMC454625/
 \$155.00, AMC454626/\$155.00, AMC454627/
 \$155.00, AMC454628/\$155.00, AMC454629/
 \$155.00, AMC454630/\$155.00, AMC454631/
 \$155.00, AMC454632/\$155.00, AMC454633/
 \$155.00, AMC454634/\$155.00, AMC454635/
 \$155.00, AMC454636/\$155.00, AMC454637/
 \$155.00, AMC454638/\$155.00, AMC454639/
 \$155.00, AMC454640/\$155.00, AMC454641/
 \$155.00, AMC454642/\$155.00, AMC454643/
 \$155.00, AMC454644/\$155.00, AMC454645/
 \$155.00, AMC454646/\$155.00, AMC454647/
 \$155.00, AMC454648/\$155.00, AMC454649/
 \$155.00, AMC454650/\$155.00, AMC454651/
 \$155.00, AMC454652/\$155.00, AMC454653/
 \$155.00, AMC454654/\$155.00, AMC454655/
 \$155.00, AMC454656/\$155.00, AMC454657/
 \$155.00, AMC454658/\$155.00, AMC454659/
 \$155.00, AMC454660/\$155.00, AMC454661/
 \$155.00, AMC454662/\$155.00, AMC454663/
 \$155.00, AMC454664/\$155.00, AMC454665/
 \$155.00, AMC454666/\$155.00, AMC454667/
 \$155.00, AMC454668/\$155.00, AMC454669/
 \$155.00, AMC454670/\$155.00, AMC454671/
 \$155.00, AMC454672/\$155.00, AMC454673/
 \$155.00, AMC454674/\$155.00, AMC454675/
 \$155.00, AMC454676/\$155.00

TOTAL: \$29,044.00

PAYMENT INFORMATION

1	AMOUNT:	29044.00	POSTMARKED:	N/A
	TYPE:	CHECK	RECEIVED:	4/30/2019
	CHECK NO:	000005871		
	NAME:			

	ARIZONA MINERALS INC 2210 E FORT LOWELL RD TUCSON AZ 85719-2468 US
--	--

REMARKS

This receipt was generated by the automated BLM Collections and Billing System and is a paper representation of a portion of the official electronic record contained therein.

NOTICE!!

These documents have been scanned!

Do not place un-scanned documents beneath this notice!

Do not remove this notice from this file!

GPO Jacket No. 560-102
Print Order 61540
Rise Business Services, LLC
Job=AZ15 9/11/2019



Box Number= AZ15232



Claim Begin-End: AMC454540-AMC454801

2 Correspondence



AZ15232-6

AMC450067-AMC455351

**NO
DOCUMENTS
FOUND**

NO DOCUMENTS FOUND
NO DOCUMENTS FOUND

NOTICE!!

These documents have been scanned!

Do not place un-scanned documents beneath this notice!

Do not remove this notice from this file!

GPO Jacket No. 560-102
Print Order 61540
Rise Business Services, LLC
Job=AZ15 9/11/2019



Box Number= AZ15232



Claim Begin-End: AMC454540-AMC454801

3 Transfers



AZ15232-6

AMC450067-AMC455351

**NO
DOCUMENTS
FOUND**

NO DOCUMENTS FOUND
NO DOCUMENTS FOUND

NOTICE!!

These documents have been scanned!

Do not place un-scanned documents beneath this notice!

Do not remove this notice from this file!

GPO Jacket No. 560-102
Print Order 61540
Rise Business Services, LLC
Job=AZ15 9/11/2019



Box Number= AZ15232



Claim Begin-End: AMC454540-AMC454801

4 Annual Filings



AZ15232-6

AMC450067-AMC455351

**NO
DOCUMENTS
FOUND**

NO DOCUMENTS FOUND
NO DOCUMENTS FOUND

NOTICE!!

These documents have been scanned!

Do not place un-scanned documents beneath this notice!

Do not remove this notice from this file!

GPO Jacket No. 560-102
Print Order 61540
Rise Business Services, LLC
Job=AZ15 9/11/2019



Box Number= AZ15232



Claim Begin-End: AMC454540-AMC454801

5 Miscellaneous



AZ15232-6

AMC450067-AMC455351

**NO
DOCUMENTS
FOUND**

NO DOCUMENTS FOUND
NO DOCUMENTS FOUND

NOTICE!!

These documents have been scanned!

Do not place un-scanned documents beneath this notice!

Do not remove this notice from this file!

GPO Jacket No. 560-102
Print Order 61540
Rise Business Services, LLC
Job=AZ15 9/11/2019



Box Number= AZ15232



Claim Begin-End: AMC454540-AMC454801

6 Location Notices-Amendments and Supporting Documents



AZ15232-6

AMC450067-AMC455351

Arizona Minerals, Inc.

MINING CLAIM STATUS REPORT

Data Entered: 5/17/2019

MTP Checked By: _____
GEO Checked By: _____

LEAD SERIAL NUMBER: AMC 454540 thru AMC 454801

NUMBER OF CLAIMS & TYPE:
262 LODE
____ PLACER
____ ASSOCIATION PLACER
____ MILL SITE
____ TUNNEL SITE

CHARGES:
Processing Fee @ \$20 = \$ 5,240
Location Fee @ \$37 = \$ 9,694
Maintenance Fee @ \$155 = \$ 40,610
Add'l Maint Fee for Assoc Placer = \$ _____
SUBTOTAL \$ _____
Other Fees \$ _____
Other Fees \$ _____
TOTAL \$ 55,544

TOTAL ACREAGE: _____ Per Claim
(Placer Only)

NUMBER OF LOCATORS: _____

DOCUMENTS RECEIVED VIA: Over-the-Counter [] Mail [] TIMELY FILED: Yes [] No []

LEGAL DESCRIPTION: T 225 R 16E SEC 7,8,9,10,14, 15-16, 17-18, 19, 20-23, 26-28
T 223 R 15E SEC 13
T _____ R _____ SEC _____
T _____ R _____ SEC _____
T _____ R _____ SEC _____

BLM [] FOREST SERVICE [] _____ SUBJ TO PL 359: Yes [] No []
WILDERNESS AREA [] _____

SPLIT ESTATE: N/A [] SX [] PX [] OTHER [] _____
SRHA [] Was proper Notice filed if located on SHRA Land? Yes [] No []

RECONVEYED MINERALS ON BLM LAND REQUIRE OPENING ORDER FROM 1944 TO 1993:
Open to Entry On _____ N/A []

COMMENTS/STATUS: VOID [] PARTIALLY VOID [] PVT MINERALS [] WITHDRAWN LANDS []
OTHER [] NO RIGHTS EXTENDED ON THOSE PORTIONS OF CLAIMS
THAT OVERLAP ONTO PATENTED, PRIVATE, STATE, WITHDRAWN, OR OTHER W/BE NOT OPEN TO ACQUISITION - Lm
Amc454677-454650 - USED MAP FOR DIMENSIONS RM

[] Claimant acknowledges that portions of the following claim(s) site(s) may be void or voidable.

Printed Name of Claimant _____ Signature of Claimant _____

*****FINAL ADJUDICATION*****

DATE 4/23/2020 INITIALS PM

AMC454540



One South Church Avenue
 Suite 1700
 Tucson, Arizona 85701-1621
 520.770.8700
 Fax 520.623.2418
 www.quarles.com

Attorneys at Law in
 Chicago
 Indianapolis
 Madison
 Milwaukee
 Naples
 Phoenix
 Scottsdale
 Tampa
 Tucson
 Washington, D.C.

Writer's Direct Dial: 520-770-8708
 E-Mail: Tiffany.Morris@quarles.com

April 29, 2019

VIA UPS OVERNIGHT

Bureau of Land Management
 Arizona State Office
 Attn: Information Access Center
 1 N. Central Avenue, Suite 800
 Phoenix, Arizona 85004

RECEIVED
 BLM AZ STATE OFFICE
 2019 APR 30 P 1:50
 PHOENIX, ARIZONA

RE: Filing of Location Notices for Lode Mining Claims (SHELL-733 through SHELL-994)

Dear Sir or Madam:

On behalf of Arizona Minerals, Inc. dba South32, enclosed for filing with the Bureau of Land Management are 262 Location Notices for Lode Mining Claims. All of the Location Notices have been recorded with the Santa Cruz County Recorder. A check in the amount of \$55,544.00 is also enclosed to cover the BLM fees associated with these new mining claims.

Once the Location Notices are stamped and copied by your office, please return the originals to my attention at the address above. A postage paid return envelope is also enclosed for your convenience. If you have any questions or concerns, please do not hesitate to contact me.

Sincerely,

Tiffany N. Morris
 Legal Specialist

Enclosures

cc: Y. Marshall, Arizona Minerals, Inc.

QBA\159799.00005\57270455.1

AMC454540



2019-0 01

Page 1 of 2

Requested By: Arizona Minerals
SUZANNE SAINZ, RECORDER
SANTA CRUZ COUNTY, ARIZONA
04-11-2019 04:50 PM Recording Fee \$10.00


When Filed Return To:

SOUTH32 HERMOSA
2210 East Fort Lowell Road
TUCSON, AZ 85719

LOCATION NOTICE FOR LODE MINING CLAIM

NOTICE IS HEREBY GIVEN that the SHELL-733 lode mining claim has been located

By: ARIZONA MINERALS, INC.
2210 East Fort Lowell Road
TUCSON, AZ 85719



The general course of this claim is SOUTH TO NORTH and it is situated in the Harshaw and Patagonia Mining Districts, SANTA CRUZ County, Arizona. This claim is 1500 feet long and 584 feet wide constituting 292 feet on each side of the centerline.

This claim runs from the location monument on the centerline on which this location notice is posted approximately 20 feet in a(n) NORTHERLY direction to the NORTH end line and 1480 feet in a(n) SOUTHERLY direction to the SOUTH end line.

This claim is marked by six monuments, one at each corner and one at the center of each end line of the claim.

The location monument on which this notice is posted is situated within Section 18, Township 22 SOUTH, Range EAST, from the Gila and Salt River Meridian, and this claim encompasses portions of the following quarter section (s), Township (s) and Range (s) SW 1/4 OF SECTION 18, T. 22S, R. 16E, & SE 1/4 OF SECTION 13, T. 22S, R. 15E, from the Gila and Salt River Meridian, Arizona.

The locality of this claim with reference to some natural object or permanent monument and additional information (if any) concerning its locality are as follows: THE NORTHEAST CORNER OF THE CLAIM IS LOCATED N20°17'E, 1,615.9 FEET FROM THE SOUTHWEST CORNER OF SECTION 18, T. 22S, R. 16E, FROM THE GILA AND SALT RIVER MERIDIAN, SANTA CRUZ COUNTY, AZ.

DATED AND POSTED on the ground this 5 day of FEB, 20 19.

WITNESS: RM & Steve

Arizona Minerals Inc.
BY: J. Leonard Fontes, Jr.

J. Leonard Fontes, Jr.
of JLF2 Consulting, LLC
1213 N. Torino Avenue
Tucson, AZ 85712

AMC 465 # 540

When Filed Return To:

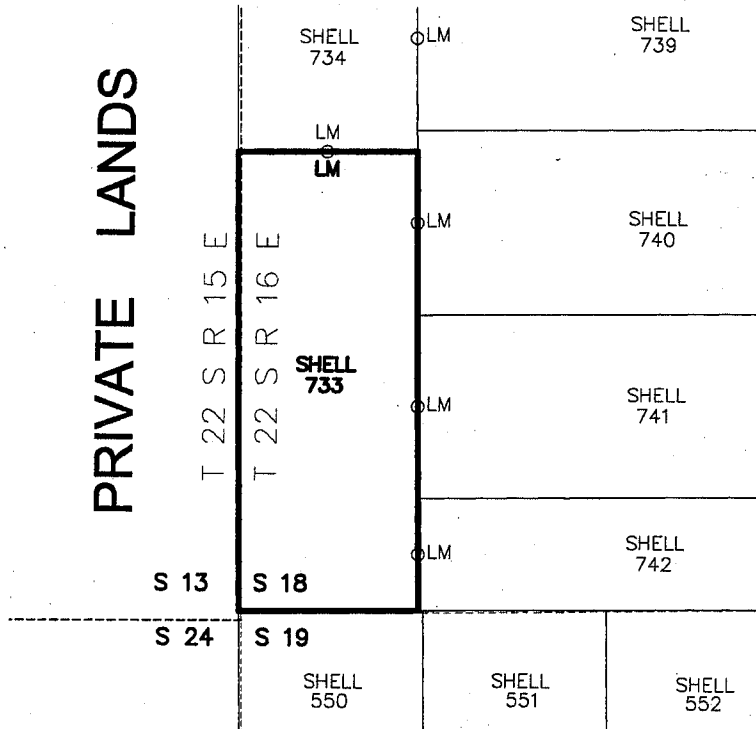
SOUTH32 HERMOSA
 2210 East Fort Lowell Road
 TUCSON, AZ 85719

AS AGENT FOR South32 Hermosa.

MINING CLAIM MAP

1" = 600'

LODE (X) PLACER ()



PHOENIX, ARIZONA

2019 APR 30 P 1:50

RECEIVED
 BLM AZ STATE OFFICE



AMC454540

1. The above map depicts the SHELL-733 mining claim, which is located in Section (s) 18 Township 22S, Range 16E, Section (s) 13 Township 22S, Range 15E, Gila and Salt River Meridian, SANTA CRUZ County, Arizona.
2. The types of corner and end center monuments and location monument used are as follows: 2"X2"X5' WOOD POSTS WITH MARKED ALUMINUM TAGS, IN ROCK CAIRNS. All location monuments (LM) are offset 20 feet from the noted end center monument along the center line of the claim unless otherwise noted. The location monument has been placed outside patented ground.
3. The bearings in degrees between claim corners are: East/West lines run N 89°23' E and North/South lines run N 0°37' W, as depicted on the map or as stated on page 1 of this notice, and are surface distances. All ties to Claim monuments are in grid bearing and distance to reference monument.
4. All claims in this block are contiguous.




When Filed Return To:

SOUTH32 HERMOSA
2210 East Fort Lowell Road
TUCSON, AZ 85719

LOCATION NOTICE FOR LODE MINING CLAIM

NOTICE IS HEREBY GIVEN that the SHELL-734 lode mining claim has been located

By: ARIZONA MINERALS, INC.
2210 East Fort Lowell Road
TUCSON, AZ 85719



The general course of this claim is NORTH TO SOUTH and it is situated in the Harshaw and Patagonia Mining Districts, SANTA CRUZ County, Arizona. This claim is 850 feet long and 584 feet wide constituting 292 feet on each side of the centerline.

This claim runs from the location monument on the centerline on which this location notice is posted approximately 20 feet in a(n) SOUTHERLY direction to the SOUTH end line and 830 feet in a(n) NORTHERLY direction to the NORTH end line. This claim is marked by six monuments, one at each corner and one at the center of each end line of the claim.

The location monument on which this notice is posted is situated within Section 18, Township 22 SOUTH, Range 16 EAST, from the Gila and Salt River Meridian, and this claim encompasses portions of the following quarter section (s), section (s), Township (s) and Range (s) SW 1/4 OF SECTION 18, T. 22S, R. 16E, & SE 1/4 OF SECTION 13, T. 22S, R. 15E, from the Gila and Salt River Meridian, Arizona.

The locality of this claim with reference to some natural object or permanent monument and additional information (if any) concerning its locality are as follows: THE NORTHEAST CORNER OF THE CLAIM IS LOCATED N13°07'E, 2,429.0 FEET FROM THE SOUTHWEST CORNER OF SECTION 18, T. 22S, R. 16E, FROM THE GILA AND SALT RIVER MERIDIAN, SANTA CRUZ COUNTY, AZ.

DATED AND POSTED on the ground this 5 day of FEB, 20 19.

Arizona Minerals Inc.

WITNESS: [Signature] BY: [Signature]

J. Leonard Fontes, Jr.
of JLF2 Consulting, LLC
1213 N. Torino Avenue
Tucson, AZ 85712
AS AGENT FOR South32 Hermosa.

AMC4545411

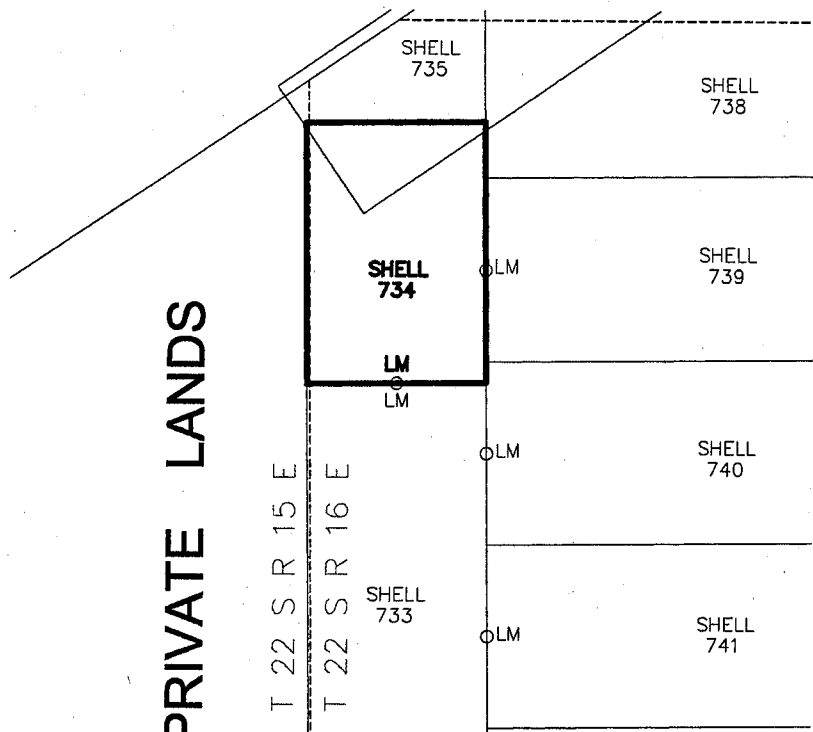
When Filed Return To:

SOUTH32 HERMOSA
 2210 East Fort Lowell Road
 TUCSON, AZ 85719

1" = 600'

MINING CLAIM MAP

LODE (X) PLACER ()



RECEIVED
 BLM AZ STATE OFFICE
 2019 APR 30 P 1:50

1. The above map depicts the SHELL-734 mining claim, which is located in Section (s) 18 Township 22S, Range 16E, Section (s) 13 Township 22S, Range 15E, Gila and Salt River Meridian, SANTA CRUZ County, Arizona.
2. The types of corner and end center monuments and location monument used are as follows: 2"X2"X5' WOOD POSTS WITH MARKED ALUMINUM TAGS, IN ROCK CAIRNS. All location monuments (LM) are offset 20 feet from the noted end center monument along the center line of the claim unless otherwise noted. The location monument has been placed outside patented ground.
3. The bearings in degrees between claim corners are: East/West lines run N 89°23' E and North/South lines run N 0°37' W, as depicted on the map or as stated on page 1 of this notice, and are surface distances. All ties to Claim monuments are in grid bearing and distance to reference monument.
4. All claims in this block are contiguous.

AMC454541




When Filed Return To:

SOUTH32 HERMOSA
2210 East Fort Lowell Road
TUCSON, AZ 85719

LOCATION NOTICE FOR LODE MINING CLAIM

NOTICE IS HEREBY GIVEN that the SHELL-735 lode mining claim has been located

By: ARIZONA MINERALS, INC.
2210 East Fort Lowell Road
TUCSON, AZ 85719



The general course of this claim is SOUTHERLY TO NORTHERLY and it is situated in the Harshaw and Patagonia Mining Districts, SANTA CRUZ County, Arizona. This claim is 1280 feet long and 500 feet wide constituting 250 feet on each side of the centerline.

This claim runs from the location monument on the centerline on which this location notice is posted approximately 20 feet in a(n) NORTHEASTERLY direction to the NORTHERLY end line and 1260 feet in a(n) SOUTHEASTERLY direction to the SOUTHERLY end line.

This claim is marked by six monuments, one at each corner and one at the center of each end line of the claim.

The location monument on which this notice is posted is situated within Section 18, Township 22 SOUTH, Range 16 EAST, from the Gila and Salt River Meridian, and this claim encompasses portions of the following quarter section (s), section (s), Township (s) and Range (s) SW & NW 1/4's OF SECTION 18, T. 22S, R. 16E, & SE 1/4 OF SECTION 13, T. 22S, R. 15E, from the Gila and Salt River Meridian, Arizona.

The locality of this claim with reference to some natural object or permanent monument and additional information (if any) concerning its locality are as follows: THE NORTHEAST CORNER OF THE CLAIM IS LOCATED N23°29'E, 3,042.5 FEET FROM THE SOUTHWEST CORNER OF SECTION 18, T. 22S, R. 16E, FROM THE GILA AND SALT RIVER MERIDIAN, SANTA CRUZ COUNTY, AZ.

DATED AND POSTED on the ground this 5 day of FEB, 20 19.

WITNESS: [Signature]

Arizona Minerals Inc.
BY: [Signature]

J. Leonard Fontes, Jr.
of JLF2 Consulting, LLC
1213 N. Torino Avenue
Tucson, AZ 85712

AMC454542

When Filed Return To:

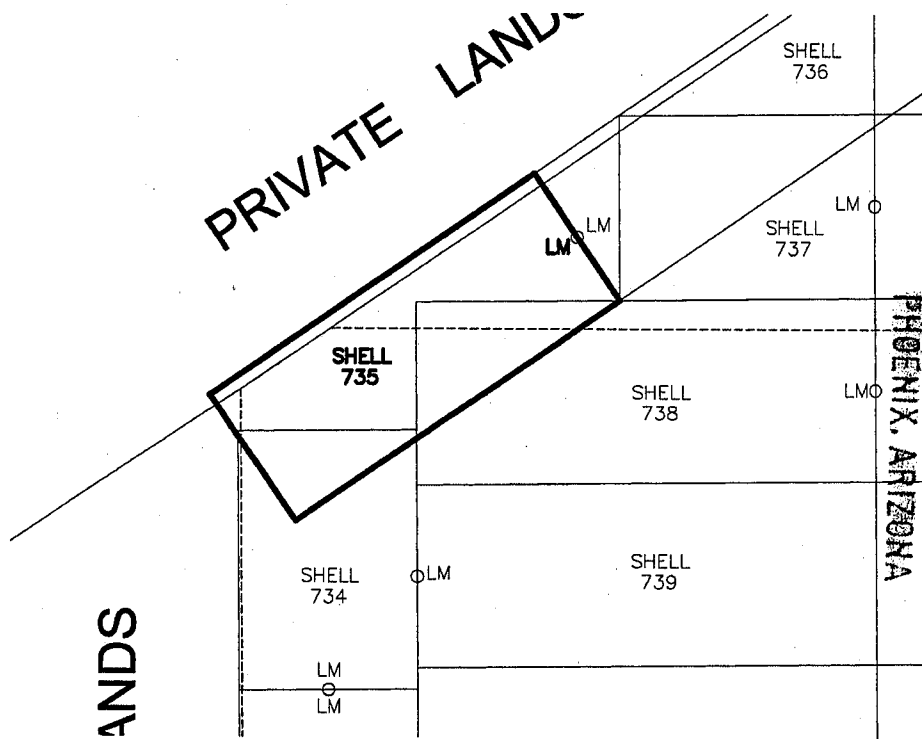
SOUTH32 HERMOSA
 2210 East Fort Lowell Road
 TUCSON, AZ 85719

AS AGENT FOR South32 Hermosa.

MINING CLAIM MAP

1" = 600'

LODE (X) PLACER ()



RECEIVED
 BLM AZ STATE OFFICE
 2019 APR 30 P 1:50

AMC 454542

1. The above map depicts the SHELL-735 mining claim, which is located in Section (s) 18 Township 22S, Range 16E, Section (s) 13 Township 22S, Range 15E, Gila and Salt River Meridian, SANTA CRUZ County, Arizona.
2. The types of corner and end center monuments and location monument used are as follows: 2"X2"X5' WOOD POSTS WITH MARKED ALUMINUM TAGS, IN ROCK CAIRNS. All location monuments (LM) are offset 20 feet from the noted end center monument along the center line of the claim unless otherwise noted. The location monument has been placed outside patented ground.
3. The bearings in degrees between claim corners are: East/West lines run N 34°29' W and North/South lines run N 55°31' E, as depicted on the map or as stated on page 1 of this notice, and are surface distances. All ties to Claim monuments are in grid bearing and distance to reference monument.
4. All claims in this block are contiguous.




When Filed Return To:

SOUTH32 HERMOSA
2210 East Fort Lowell Road
TUCSON, AZ 85719

LOCATION NOTICE FOR LODE MINING CLAIM

NOTICE IS HEREBY GIVEN that the SHELL-736 lode mining claim has been located

By: ARIZONA MINERALS, INC.
2210 East Fort Lowell Road
TUCSON, AZ 85719



The general course of this claim is NORTHERLY TO SOUTHERLY and it is situated in the Harshaw and Patagonia Mining Districts, SANTA CRUZ County, Arizona. This claim is 1500 feet long and 500 feet wide constituting 250 feet on each side of the centerline.

This claim runs from the location monument on the centerline on which this location notice is posted approximately 20 feet in a(n) SOUTHWESTERLY direction to the SOUTHERLY end line and 1480 feet in a(n) NORTHEASTERLY direction to the NORTHERLY end line.

This claim is marked by six monuments, one at each corner and one at the center of each end line of the claim.

The location monument on which this notice is posted is situated within Section 18, Township 22 SOUTH, Range 16 EAST, from the Gila and Salt River Meridian, and this claim encompasses portions of the following quarter section (s), section (s), Township (s) and Range (s) NW 1/4 OF SECTION 18, T. 22S, R. 16E, from the Gila and Salt River Meridian, Arizona.

The locality of this claim with reference to some natural object or permanent monument and additional information (if any) concerning its locality are as follows: THE NORTHEAST CORNER OF THE CLAIM IS LOCATED N33°56'E, 4,386.6 FEET FROM THE SOUTHWEST CORNER OF SECTION 18, T. 22S, R. 16E, FROM THE GILA AND SALT RIVER MERIDIAN, SANTA CRUZ COUNTY, AZ.

DATED AND POSTED on the ground this 5 day of FEB, 2019.

WITNESS: [Signature]

Arizona Minerals Inc.
BY: [Signature]

J. Leonard Fontes, Jr.
of JLF2 Consulting, LLC
1213 N. Torino Avenue
Tucson, AZ 85712

AMC454543

When Filed Return To:

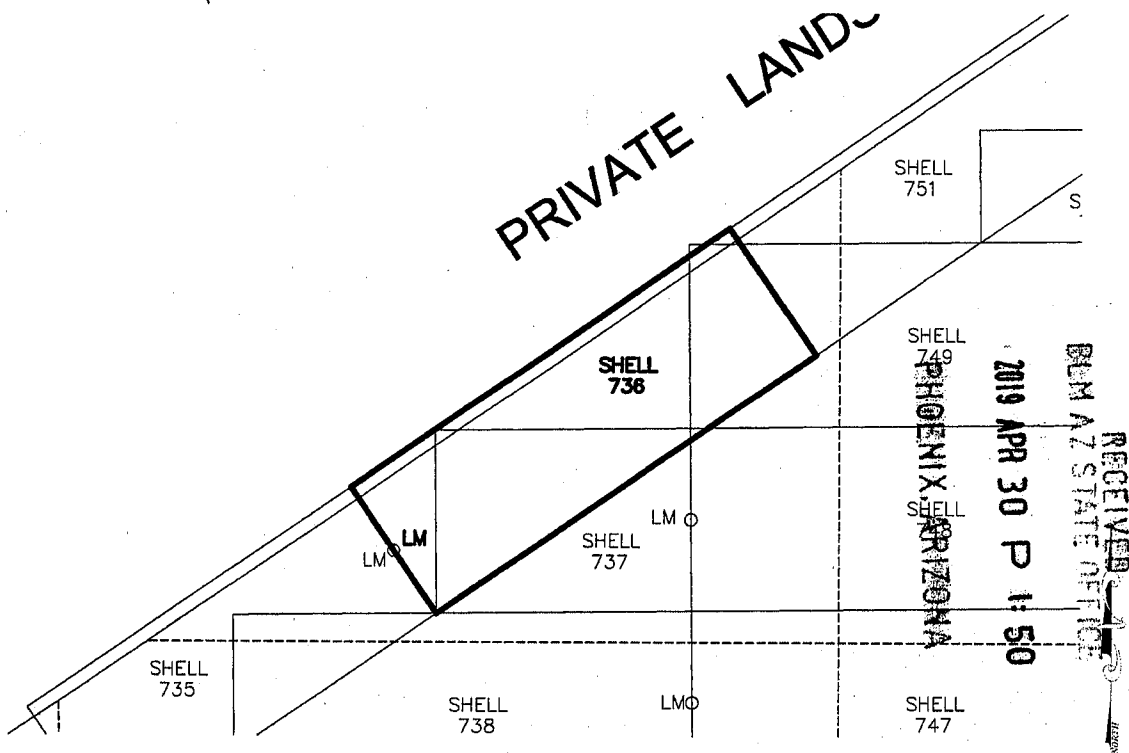
SOUTH32 HERMOSA
 2210 East Fort Lowell Road
 TUCSON, AZ 85719

AS AGENT FOR South32 Hermosa.

MINING CLAIM MAP

1" = 600'

LODE (X) PLACER ()



1. The above map depicts the SHELL-736 mining claim, which is located in Section (s) 18 Township 22S, Range 16E, Gila and Salt River Meridian, SANTA CRUZ County, Arizona.
2. The types of corner and end center monuments and location monument used are as follows: 2"X2"X5' WOOD POSTS WITH MARKED ALUMINUM TAGS, IN ROCK CAIRNS. All location monuments (LM) are offset 20 feet from the noted end center monument along the center line of the claim unless otherwise noted. The location monument has been placed outside patented ground.
3. The bearings in degrees between claim corners are: East/West lines run N 34°29' W and North/South lines run N 55°31' E, as depicted on the map or as stated on page 1 of this notice, and are surface distances. All ties to Claim monuments are in grid bearing and distance to reference monument.
4. All claims in this block are contiguous.

AMC454543




When Filed Return To:

SOUTH32 HERMOSA
2210 East Fort Lowell Road
TUCSON, AZ 85719

LOCATION NOTICE FOR LODE MINING CLAIM

NOTICE IS HEREBY GIVEN that the SHELL-737 lode mining claim has been located

By: ARIZONA MINERALS, INC.
2210 East Fort Lowell Road
TUCSON, AZ 85719



The general course of this claim is WEST TO EAST and it is situated in the Harshaw and Patagonia Mining Districts, SANTA CRUZ County, Arizona. This claim is 834 feet long and 600 feet wide constituting 300 feet on each side of the centerline.

This claim runs from the location monument on the centerline on which this location notice is posted approximately 20 feet in a(n) EASTERLY direction to the EAST end line and 814 feet in a(n) WESTERLY direction to the WEST end line.

This claim is marked by six monuments, one at each corner and one at the center of each end line of the claim.

The location monument on which this notice is posted is situated within Section 18, Township 22 SOUTH, Range 16 EAST, from the Gila and Salt River Meridian, and this claim encompasses portions of the following quarter section (s), section (s), Township (s) and Range (s) NW 1/4 OF SECTION 18, T. 22S, R. 16E, from the Gila and Salt River Meridian, Arizona.

The locality of this claim with reference to some natural object or permanent monument and additional information (if any) concerning its locality are as follows: THE NORTHEAST CORNER OF THE CLAIM IS LOCATED N30°58'E, 3,964.5 FEET FROM THE SOUTHWEST CORNER OF SECTION 18, T. 22S, R. 16E, FROM THE GILA AND SALT RIVER MERIDIAN, SANTA CRUZ COUNTY, AZ.

DATED AND POSTED on the ground this 5 day of FEB, 2019.

WITNESS: [Signature]

Arizona Minerals Inc.

BY: [Signature]

J. Leonard Fontes, Jr.
of JLF2 Consulting, LLC
1213 N. Torino Avenue
Tucson, AZ 85712
AS AGENT FOR South32 Hermosa.

AMC454544

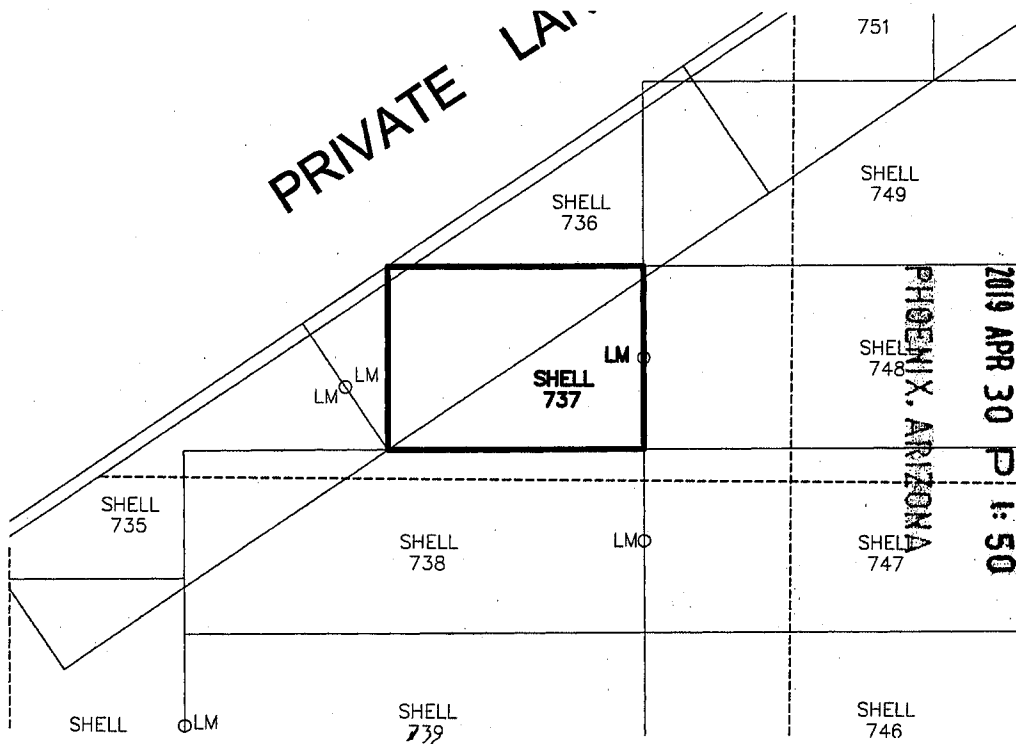
When Filed Return To:

SOUTH32 HERMOSA
 2210 East Fort Lowell Road
 TUCSON, AZ 85719

MINING CLAIM MAP

1" = 600'

LODE (X) PLACER ()



RECEIVED
 BLM AT STATE OFFICE
 2019 APR 30 P 1:50
 PHOENIX, ARIZONA

AMC454544

1. The above map depicts the SHELL-737 mining claim, which is located in Section (s) 18 Township 22S, Range 16E, Gila and Salt River Meridian, SANTA CRUZ County, Arizona.
2. The types of corner and end center monuments and location monument used are as follows: 2"X2"X5' WOOD POSTS WITH MARKED ALUMINUM TAGS, IN ROCK CAIRNS. All location monuments (LM) are offset 20 feet from the noted end center monument along the center line of the claim unless otherwise noted. The location monument has been placed outside patented ground.
3. The bearings in degrees between claim corners are: East/West lines run N 89°23' E and North/South lines run N 00°37' W, as depicted on the map or as stated on page 1 of this notice, and are surface distances. All ties to Claim monuments are in grid bearing and distance to reference monument.
4. All claims in this block are contiguous.

When Filed Return To:


SOUTH32 HERMOSA
2210 East Fort Lowell Road
TUCSON, AZ 85719



LOCATION NOTICE FOR LODE MINING CLAIM

NOTICE IS HEREBY GIVEN that the SHELL-738 lode mining claim has been located

By: ARIZONA MINERALS, INC.
2210 East Fort Lowell Road
TUCSON, AZ 85719



The general course of this claim is WEST TO EAST and it is situated in the Harshaw and Patagonia Mining Districts, SANTA CRUZ County, Arizona. This claim is 1500 feet long and 600 feet wide constituting 300 feet on each side of the centerline.

This claim runs from the location monument on the centerline on which this location notice is posted approximately 20 feet in a(n) EASTERLY direction to the EAST end line and 1480 feet in a(n) WESTERLY direction to the WEST end line. This claim is marked by six monuments, one at each corner and one at the center of each end line of the claim.

The location monument on which this notice is posted is situated within Section 18, Township 22 SOUTH, Range 16 EAST, from the Gila and Salt River Meridian, and this claim encompasses portions of the following quarter section (s) section (s), Township (s) and Range (s) NW & SW 1/4's OF SECTION 18, T. 22S, R. 16E, from the Gila and Salt River Meridian, Arizona.

The locality of this claim with reference to some natural object or permanent monument and additional information (if any) concerning its locality are as follows: THE NORTHEAST CORNER OF THE CLAIM IS LOCATED N36°10'E, 3,467.7 FEET FROM THE SOUTHWEST CORNER OF SECTION 18, T. 22S, R. 16E, FROM THE GILA AND SALT RIVER MERIDIAN, SANTA CRUZ COUNTY, AZ.

DATED AND POSTED on the ground this 5 day of FEB, 2019.

WITNESS: [Signature]

Arizona Minerals Inc.
BY: [Signature]

J. Leonard Fontes, Jr.
of JLF2 Consulting, LLC
1213 N. Torino Avenue
Tucson, AZ 85712
AS AGENT FOR South32 Hermosa.

AMC 454545

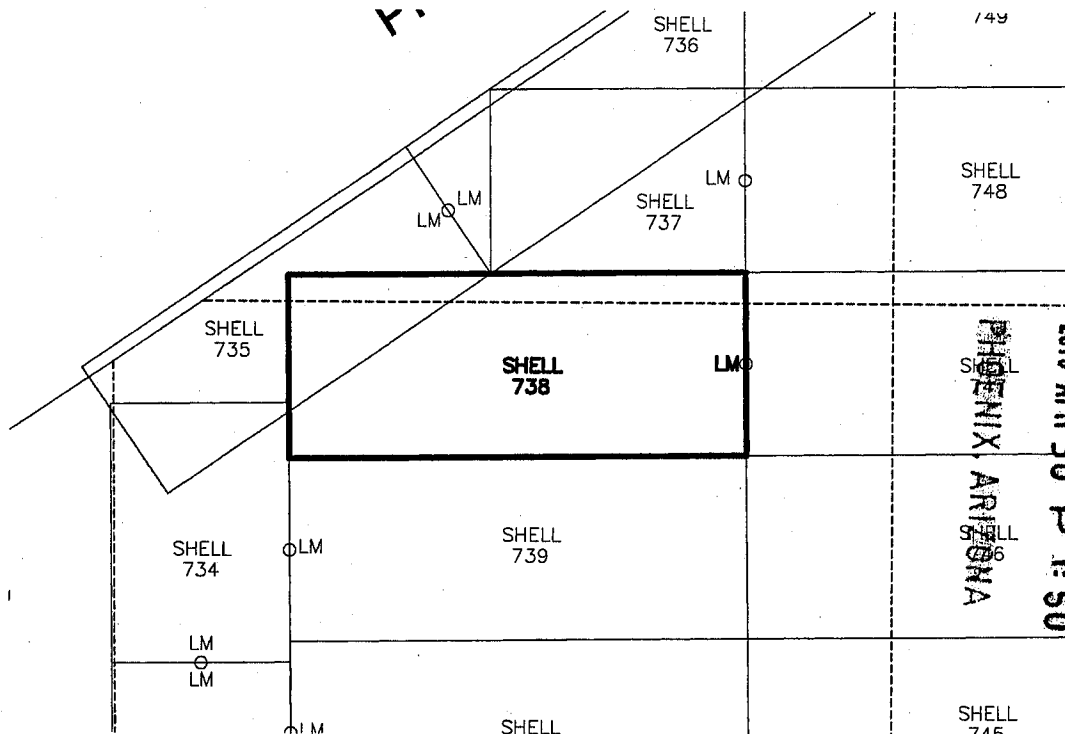
When Filed Return To:

SOUTH32 HERMOSA
 2210 East Fort Lowell Road
 TUCSON, AZ 85719

MINING CLAIM MAP

1" = 600'

LODE (X) PLACER ()



1. The above map depicts the SHELL-738 mining claim, which is located in Section (s) 18 Township 22S, Range 16E, Gila and Salt River Meridian, SANTA CRUZ County, Arizona.
2. The types of corner and end center monuments and location monument used are as follows: 2"X2"X5' WOOD POSTS WITH MARKED ALUMINUM TAGS, IN ROCK CAIRNS. All location monuments (LM) are offset 20 feet from the noted end center monument along the center line of the claim unless otherwise noted. The location monument has been placed outside patented ground.
3. The bearings in degrees between claim corners are: East/West lines run N 89°23' E and North/South lines run N 00°37' W, as depicted on the map or as stated on page 1 of this notice, and are surface distances. All ties to Claim monuments are in grid bearing and distance to reference monument.
4. All claims in this block are contiguous.

AMC454545



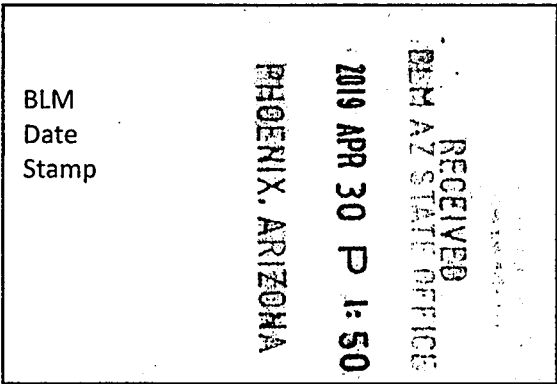
When Filed Return To:

SOUTH32 HERMOSA
2210 East Fort Lowell Road
TUCSON, AZ 85719

LOCATION NOTICE FOR LODE MINING CLAIM

NOTICE IS HEREBY GIVEN that the SHELL-739 lode mining claim has been located

By: ARIZONA MINERALS, INC.
2210 East Fort Lowell Road
TUCSON, AZ 85719



The general course of this claim is WEST TO EAST and it is situated in the Harshaw and Patagonia Mining Districts, SANTA CRUZ County, Arizona. This claim is 1500 feet long and 600 feet wide constituting 300 feet on each side of the centerline.

This claim runs from the location monument on the centerline on which this location notice is posted approximately 20 feet in a(n) EASTERLY direction to the EAST end line and 1480 feet in a(n) WESTERLY direction to the WEST end line. This claim is marked by six monuments, one at each corner and one at the center of each end line of the claim.

The location monument on which this notice is posted is situated within Section 18, Township 22 SOUTH, Range 16 EAST, from the Gila and Salt River Meridian, and this claim encompasses portions of the following quarter section (s), section (s), Township (s) and Range (s) SW 1/4 OF SECTION 18, T. 22S, R. 16E, from the Gila and Salt River Meridian, Arizona.

The locality of this claim with reference to some natural object or permanent monument and additional information (if any) concerning its locality are as follows: THE NORTHEAST CORNER OF THE CLAIM IS LOCATED N43°01'E, 3,008.7 FEET FROM THE SOUTHWEST CORNER OF SECTION 18, T. 22S, R. 16E, FROM THE GILA AND SALT RIVER MERIDIAN, SANTA CRUZ COUNTY, AZ.

DATED AND POSTED on the ground this 5 day of FEB, 2019.

WITNESS:

Arizona Minerals Inc.
BY:

J. Leonard Fontes, Jr.
of JLF2 Consulting, LLC
1213 N. Torino Avenue
Tucson, AZ 85712
AS AGENT FOR South32 Hermosa.

ANC 454 511 b

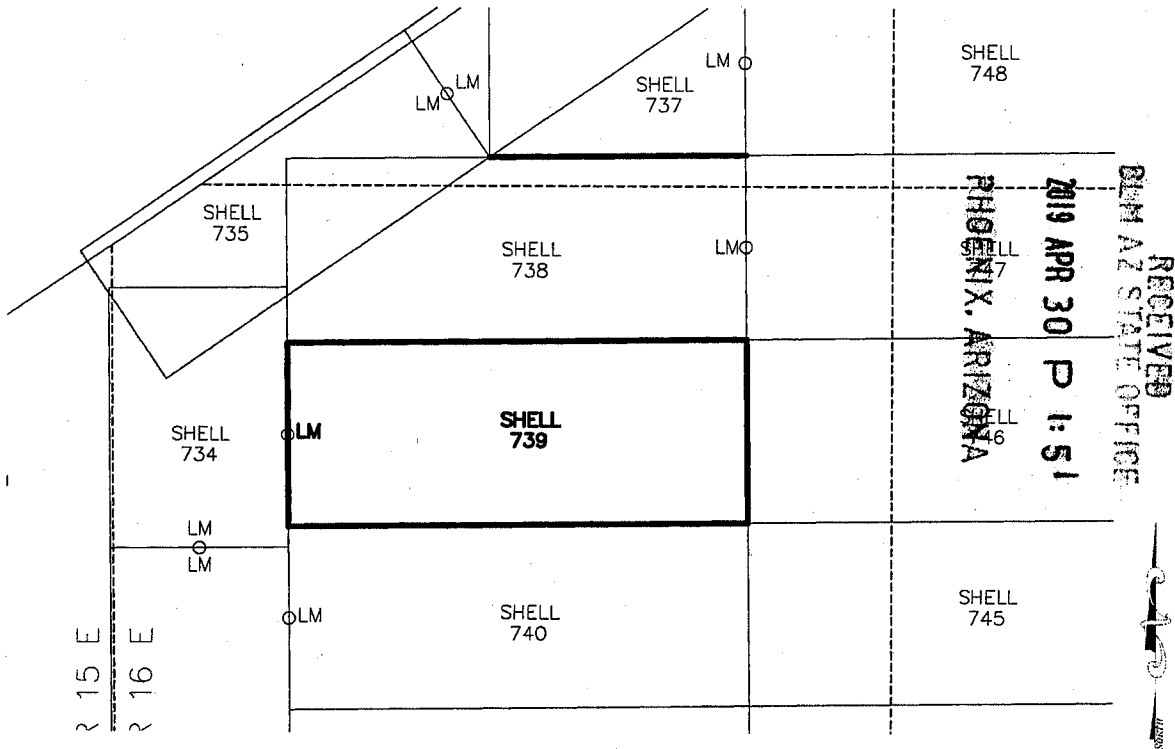
When Filed Return To:

SOUTH32 HERMOSA
 2210 East Fort Lowell Road
 TUCSON, AZ 85719

MINING CLAIM MAP

1" = 600'

LODE (X) PLACER ()



1. The above map depicts the SHELL-739 mining claim, which is located in Section (s) 18 Township 22S, Range 16E, Gila and Salt River Meridian, SANTA CRUZ County, Arizona.
2. The types of corner and end center monuments and location monument used are as follows: 2"X2"X5' WOOD POSTS WITH MARKED ALUMINUM TAGS, IN ROCK CAIRNS. All location monuments (LM) are offset 20 feet from the noted end center monument along the center line of the claim unless otherwise noted. The location monument has been placed outside patented ground.
3. The bearings in degrees between claim corners are: East/West lines run N 89°23' E and North/South lines run N 00°37' W, as depicted on the map or as stated on page 1 of this notice, and are surface distances. All ties to Claim monuments are in grid bearing and distance to reference monument.
4. All claims in this block are contiguous.

AMC454546




When Filed Return To:

SOUTH32 HERMOSA
2210 East Fort Lowell Road
TUCSON, AZ 85719

LOCATION NOTICE FOR LODE MINING CLAIM

NOTICE IS HEREBY GIVEN that the SHELL-740 lode mining claim has been located

By: ARIZONA MINERALS, INC.
2210 East Fort Lowell Road
TUCSON, AZ 85719



The general course of this claim is WEST TO EAST and it is situated in the Harshaw and Patagonia Mining Districts, SANTA CRUZ County, Arizona. This claim is 1500 feet long and 600 feet wide constituting 300 feet on each side of the centerline.

This claim runs from the location monument on the centerline on which this location notice is posted approximately 20 feet in a(n) EASTERLY direction to the EAST end line and 1480 feet in a(n) WESTERLY direction to the WEST end line. This claim is marked by six monuments, one at each corner and one at the center of each end line of the claim.

The location monument on which this notice is posted is situated within Section 18, Township 22 SOUTH, Range 16 EAST, from the Gila and Salt River Meridian, and this claim encompasses portions of the following quarter section (s), section (s), Township (s) and Range (s) SW 1/4 OF SECTION 18, T. 22S, R. 16E, from the Gila and Salt River Meridian, Arizona.

The locality of this claim with reference to some natural object or permanent monument and additional information (if any) concerning its locality are as follows: THE NORTHEAST CORNER OF THE CLAIM IS LOCATED N52°09'E, 2,607.6 FEET FROM THE SOUTHWEST CORNER OF SECTION 18, T. 22S, R. 16E, FROM THE GILA AND SALT RIVER MERIDIAN, SANTA CRUZ COUNTY, AZ.

DATED AND POSTED on the ground this 5 day of FEB, 20 19.

WITNESS:

Arizona Minerals Inc.
BY:

J. Leonard Fontes, Jr.
of JLF2 Consulting, LLC
1213 N. Torino Avenue
Tucson, AZ 85712
AS AGENT FOR South32 Hermosa.

AMC454547

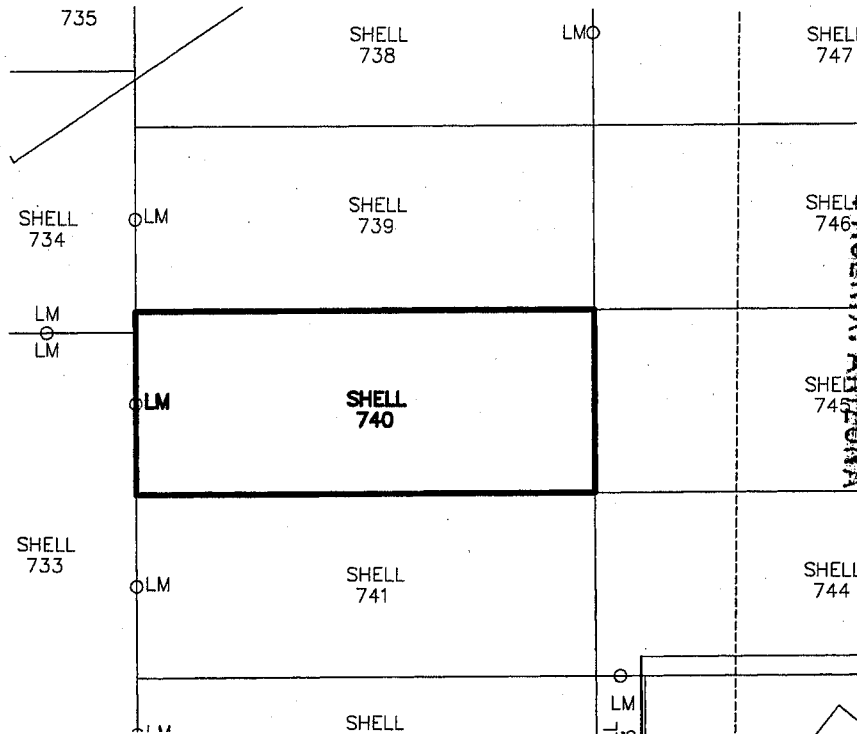
When Filed Return To:

SOUTH32 HERMOSA
 2210 East Fort Lowell Road
 TUCSON, AZ 85719

MINING CLAIM MAP

1" = 600'

LODE (X) PLACER ()



RECEIVED
 DEPT. OF STATE OFFICE
 2019 APR 30 P 1:51



1. The above map depicts the SHELL-740 mining claim, which is located in Section (s) 18 Township 22S, Range 16E, Gila and Salt River Meridian, SANTA CRUZ County, Arizona.
2. The types of corner and end center monuments and location monument used are as follows: 2"X2"X5' WOOD POSTS WITH MARKED ALUMINUM TAGS, IN ROCK CAIRNS. All location monuments (LM) are offset 20 feet from the noted end center monument along the center line of the claim unless otherwise noted. The location monument has been placed outside patented ground.
3. The bearings in degrees between claim corners are: East/West lines run N 89°23' E and North/South lines run N 00°37' W, as depicted on the map or as stated on page 1 of this notice, and are surface distances. All ties to Claim monuments are in grid bearing and distance to reference monument.
4. All claims in this block are contiguous.

AMCH 515471




When Filed Return To:

SOUTH32 HERMOSA
2210 East Fort Lowell Road
TUCSON, AZ 85719

LOCATION NOTICE FOR LODE MINING CLAIM

NOTICE IS HEREBY GIVEN that the SHELL-741 lode mining claim has been located

By: ARIZONA MINERALS, INC.
2210 East Fort Lowell Road
TUCSON, AZ 85719



The general course of this claim is WEST TO EAST and it is situated in the Harshaw and Patagonia Mining Districts, SANTA CRUZ County, Arizona. This claim is 1500 feet long and 600 feet wide constituting 300 feet on each side of the centerline.

This claim runs from the location monument on the centerline on which this location notice is posted approximately 20 feet in a(n) EASTERLY direction to the EAST end line and 1480 feet in a(n) WESTERLY direction to the WEST end line. This claim is marked by six monuments, one at each corner and one at the center of each end line of the claim.

The location monument on which this notice is posted is situated within Section 18, Township 22 SOUTH, Range 16 EAST, from the Gila and Salt River Meridian, and this claim encompasses portions of the following quarter section (s), section (s), Township (s) and Range (s) SW 1/4 OF SECTION 18, T. 22S, R. 16E, from the Gila and Salt River Meridian, Arizona.

The locality of this claim with reference to some natural object or permanent monument and additional information (if any) concerning its locality are as follows: THE NORTHEAST CORNER OF THE CLAIM IS LOCATED N64°10'E, 2,294.9 FEET FROM THE SOUTHWEST CORNER OF SECTION 18, T. 22S, R. 16E, FROM THE GILA AND SALT RIVER MERIDIAN, SANTA CRUZ COUNTY, AZ.

DATED AND POSTED on the ground this 5 day of FEB, 2019.

WITNESS:

Arizona Minerals Inc.

BY:

J. Leonard Fontes, Jr.
of JLF2 Consulting, LLC
1213 N. Torino Avenue
Tucson, AZ 85712
AS AGENT FOR South32 Hermosa.

AMC454548

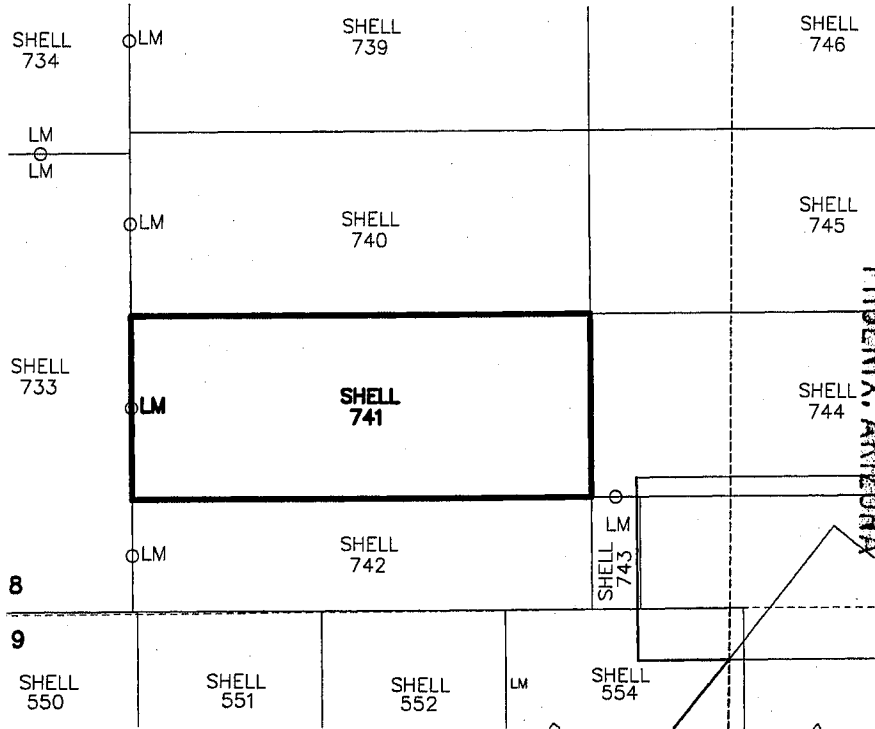
When Filed Return To:

SOUTH32 HERMOSA
 2210 East Fort Lowell Road
 TUCSON, AZ 85719

MINING CLAIM MAP

1" = 600'

LODE (X) PLACER ()



RECEIVED
 BLM AZ STATE OFFICE
 2019 APR 30 P 1:51

1. The above map depicts the SHELL-741 mining claim, which is located in Section (s) 18 Township 22S, Range 16E, Gila and Salt River Meridian, SANTA CRUZ County, Arizona.
2. The types of corner and end center monuments and location monument used are as follows: 2"X2"X5' WOOD POSTS WITH MARKED ALUMINUM TAGS, IN ROCK CAIRNS. All location monuments (LM) are offset 20 feet from the noted end center monument along the center line of the claim unless otherwise noted. The location monument has been placed outside patented ground.
3. The bearings in degrees between claim corners are: East/West lines run N 89°23' E and North/South lines run N 00°37' W, as depicted on the map or as stated on page 1 of this notice, and are surface distances. All ties to Claim monuments are in grid bearing and distance to reference monument.
4. All claims in this block are contiguous.

AMC 454548




When Filed Return To:

SOUTH32 HERMOSA
2210 East Fort Lowell Road
TUCSON, AZ 85719

LOCATION NOTICE FOR LODE MINING CLAIM

NOTICE IS HEREBY GIVEN that the SHELL-742 lode mining claim has been located

By: ARIZONA MINERALS, INC.
2210 East Fort Lowell Road
TUCSON, AZ 85719



The general course of this claim is WEST TO EAST and it is situated in the Harshaw and Patagonia Mining Districts, SANTA CRUZ County, Arizona. This claim is 1500 feet long and 368 feet wide constituting 184 feet on each side of the centerline.

This claim runs from the location monument on the centerline on which this location notice is posted approximately 20 feet in a(n) EASTERLY direction to the EAST end line and 1480 feet in a(n) WESTERLY direction to the WEST end line. This claim is marked by six monuments, one at each corner and one at the center of each end line of the claim.

The location monument on which this notice is posted is situated within Section 18, Township 22 SOUTH, Range 16 EAST, from the Gila and Salt River Meridian, and this claim encompasses portions of the following quarter section (s), section (s), Township (s) and Range (s) SW 1/4 OF SECTION 18, T. 22S, R. 16E, from the Gila and Salt River Meridian Arizona.

The locality of this claim with reference to some natural object or permanent monument and additional information (if any) concerning its locality are as follows: THE NORTHEAST CORNER OF THE CLAIM IS LOCATED N79°04'E, 2,110.3 FEET FROM THE SOUTHWEST CORNER OF SECTION 18, T. 22S, R. 16E, FROM THE GILA AND SALT RIVER MERIDIAN, SANTA CRUZ COUNTY, AZ.

DATED AND POSTED on the ground this 5 day of FEB, 20 19.

WITNESS:

Arizona Minerals Inc.
BY:

J. Leonard Fontes, Jr.
of JLF2 Consulting, LLC
1213 N. Torino Avenue
Tucson, AZ 85712
AS AGENT FOR South32 Hermosa.

ARC 454549

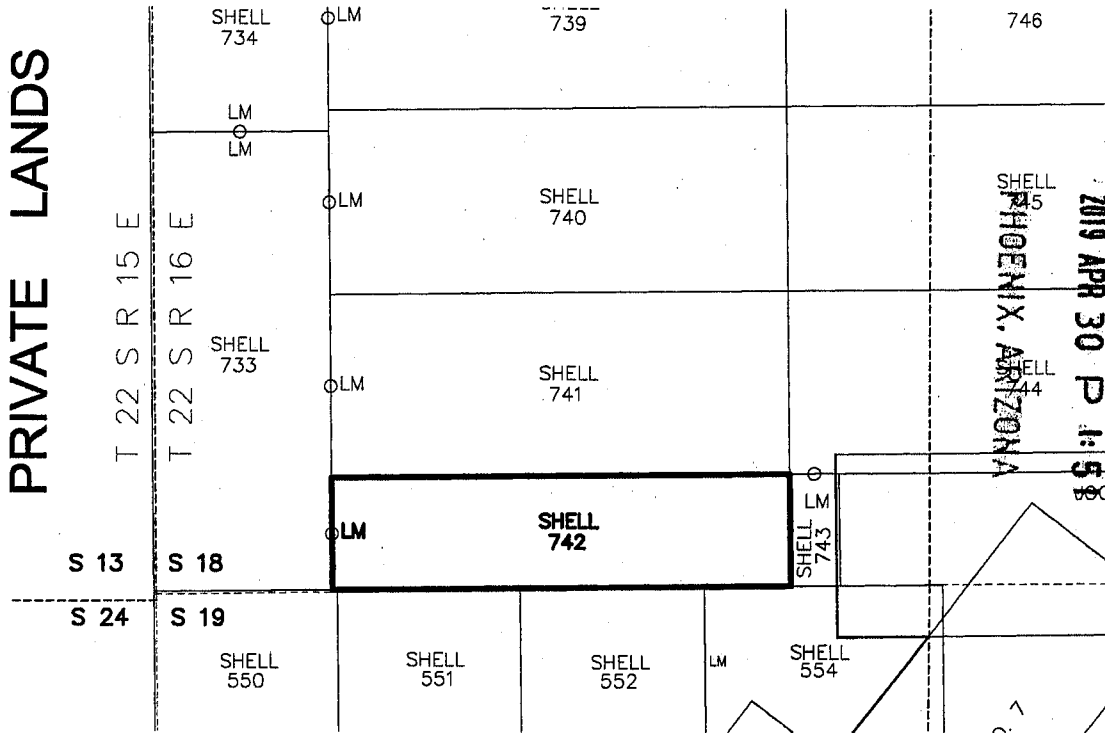
When Filed Return To:

SOUTH32 HERMOSA
 2210 East Fort Lowell Road
 TUCSON, AZ 85719

MINING CLAIM MAP

1" = 600'

LODE (X) PLACER ()



RECEIVED
 BLM AZ STATE OFFICE
 2019 APR 30 P 1:58
 PHOENIX, ARIZONA

1. The above map depicts the SHELL-742 mining claim, which is located in Section (s) 18 Township 22S, Range 16E, Gila and Salt River Meridian, SANTA CRUZ County, Arizona.
2. The types of corner and end center monuments and location monument used are as follows: 2"X2"X5' WOOD POSTS WITH MARKED ALUMINUM TAGS, IN ROCK CAIRNS. All location monuments (LM) are offset 20 feet from the noted end center monument along the center line of the claim unless otherwise noted. The location monument has been placed outside patented ground.
3. The bearings in degrees between claim corners are: East/West lines run N 89°23' E and North/South lines run N 00°37' W, as depicted on the map or as stated on page 1 of this notice, and are surface distances. All ties to Claim monuments are in grid bearing and distance to reference monument.
4. All claims in this block are contiguous.

AM0454549




When Filed Return To:

SOUTH32 HERMOSA
2210 East Fort Lowell Road
TUCSON, AZ 85719

LOCATION NOTICE FOR LODE MINING CLAIM

NOTICE IS HEREBY GIVEN that the SHELL-743 lode mining claim has been located

By: ARIZONA MINERALS, INC.
2210 East Fort Lowell Road
TUCSON, AZ 85719



The general course of this claim is SOUTH TO NORTH and it is situated in the Harshaw and Patagonia Mining Districts, SANTA CRUZ County, Arizona. This claim is 368 feet long and 150 feet wide constituting 75 feet on each side of the centerline.

This claim runs from the location monument on the centerline on which this location notice is posted approximately 20 feet in a(n) NORTHERLY direction to the NORTH end line and 348 feet in a(n) SOUTHERLY direction to the SOUTH end line. This claim is marked by six monuments, one at each corner and one at the center of each end line of the claim.

The location monument on which this notice is posted is situated within Section 18, Township 22 SOUTH, Range 16 EAST, from the Gila and Salt River Meridian, and this claim encompasses portions of the following quarter section (s), section (s), Township (s) and Range (s) SW 1/4 OF SECTION 18, T. 22S, R. 16E, from the Gila and Salt River Meridian, Arizona.

The locality of this claim with reference to some natural object or permanent monument and additional information (if any) concerning its locality are as follows: THE NORTHEAST CORNER OF THE CLAIM IS LOCATED N79°48'E, 2,267.9 FEET FROM THE SOUTHWEST CORNER OF SECTION 18, T. 22S, R. 16E, FROM THE GILA AND SALT RIVER MERIDIAN, SANTA CRUZ COUNTY, AZ.

DATED AND POSTED on the ground this 5 day of FEB, 2019.

WITNESS:

Arizona Minerals Inc.
BY:

J. Leonard Fontes, Jr.
of JLF2 Consulting, LLC
1213 N. Torino Avenue
Tucson, AZ 85712
AS AGENT FOR South32 Hermosa.

AMC 454550

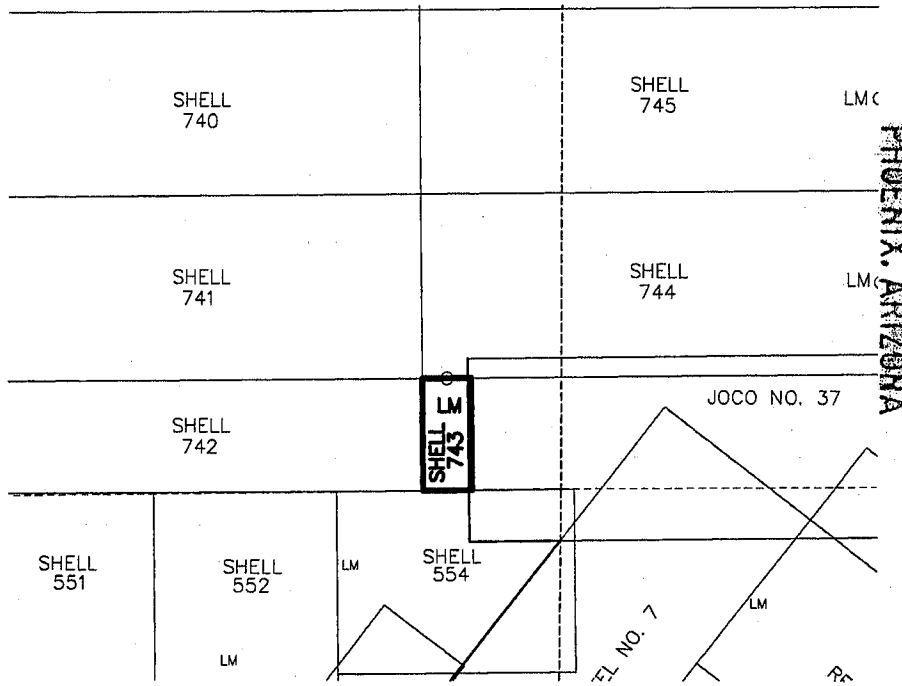
When Filed Return To:

SOUTH32 HERMOSA
 2210 East Fort Lowell Road
 TUCSON, AZ 85719

MINING CLAIM MAP

1" = 600'

LODE (X) PLACER ()



RECEIVED
 BLM AZ STATE OFFICE
 2019 APR 30 P 1:51

AMC454550

1. The above map depicts the SHELL-743 mining claim, which is located in Section (s) 18 Township 22S, Range 16E, Section (s) 13 Township 22S, Range 15E, Gila and Salt River Meridian, SANTA CRUZ County, Arizona.
2. The types of corner and end center monuments and location monument used are as follows: 2"X2"X5' WOOD POSTS WITH MARKED ALUMINUM TAGS, IN ROCK CAIRNS. All location monuments (LM) are offset 20 feet from the noted end center monument along the center line of the claim unless otherwise noted. The location monument has been placed outside patented ground.
3. The bearings in degrees between claim corners are: East/West lines run N 89°23' E and North/South lines run N 0°37' W, as depicted on the map or as stated on page 1 of this notice, and are surface distances. All ties to Claim monuments are in grid bearing and distance to reference monument.
4. All claims in this block are contiguous.

When Filed Return To:


SOUTH32 HERMOSA
2210 East Fort Lowell Road
TUCSON, AZ 85719



LOCATION NOTICE FOR LODE MINING CLAIM

NOTICE IS HEREBY GIVEN that the SHELL-744 lode mining claim has been located

By: ARIZONA MINERALS, INC.
2210 East Fort Lowell Road
TUCSON, AZ 85719



The general course of this claim is WEST TO EAST and it is situated in the Harshaw and Patagonia Mining Districts, SANTA CRUZ County, Arizona. This claim is 1500 feet long and 600 feet wide constituting 300 feet on each side of the centerline.

This claim runs from the location monument on the centerline on which this location notice is posted approximately 20 feet in a(n) EASTERLY direction to the EAST end line and 1480 feet in a(n) WESTERLY direction to the WEST end line. This claim is marked by six monuments, one at each corner and one at the center of each end line of the claim.

The location monument on which this notice is posted is situated within Section 18, Township 22 SOUTH, Range 16 EAST, from the Gila and Salt River Meridian, and this claim encompasses portions of the following quarter section (s) section (s), Township (s) and Range (s) SW & SE 1/4's OF SECTION 18, T. 22S, R. 16E, from the Gila and Salt River Meridian, Arizona.

The locality of this claim with reference to some natural object or permanent monument and additional information (if any) concerning its locality are as follows: THE NORTHEAST CORNER OF THE CLAIM IS LOCATED N59°48'W, 1,903.9 FEET FROM THE SOUTHEAST CORNER OF SECTION 18, T. 22S, R. 16E, FROM THE GILA AND SALT RIVER MERIDIAN, SANTA CRUZ COUNTY, AZ.

DATED AND POSTED on the ground this 5 day of FEB, 2019.

WITNESS:

Arizona Minerals Inc.
BY:

J. Leonard Fontes, Jr.
of JLF2 Consulting, LLC
1213 N. Torino Avenue
Tucson, AZ 85712
AS AGENT FOR South32 Hermosa.

AMC 45455

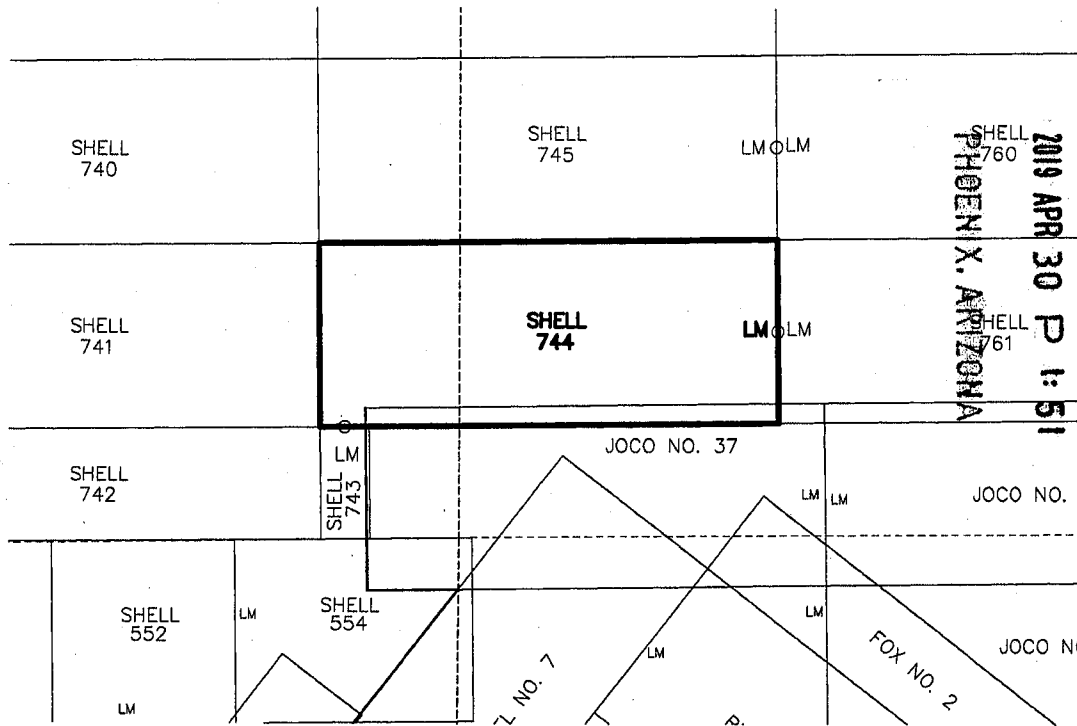
When Filed Return To:

SOUTH32 HERMOSA
 2210 East Fort Lowell Road
 TUCSON, AZ 85719

MINING CLAIM MAP

1" = 600'

LODE (X) PLACER ()



RECEIVED
 BLM AZ STATE OFFICE
 2019 APR 30 P 1:51
 PHOENIX, ARIZONA

AMC454551

1. The above map depicts the SHELL-744 mining claim, which is located in Section (s) 18 Township 22S, Range 16E, Gila and Salt River Meridian, SANTA CRUZ County, Arizona.
2. The types of corner and end center monuments and location monument used are as follows: 2"X2"X5' WOOD POSTS WITH MARKED ALUMINUM TAGS, IN ROCK CAIRNS. All location monuments (LM) are offset 20 feet from the noted end center monument along the center line of the claim unless otherwise noted. The location monument has been placed outside patented ground.
3. The bearings in degrees between claim corners are: East/West lines run N 89°23' E and North/South lines run N 00°37' W, as depicted on the map or as stated on page 1 of this notice, and are surface distances. All ties to Claim monuments are in grid bearing and distance to reference monument.
4. All claims in this block are contiguous.




When Filed Return To:

SOUTH32 HERMOSA
2210 East Fort Lowell Road
TUCSON, AZ 85719

LOCATION NOTICE FOR LODE MINING CLAIM

NOTICE IS HEREBY GIVEN that the SHELL-745 lode mining claim has been located

By: ARIZONA MINERALS, INC.
2210 East Fort Lowell Road
TUCSON, AZ 85719



The general course of this claim is WEST TO EAST and it is situated in the Harshaw and Patagonia Mining Districts, SANTA CRUZ County, Arizona. This claim is 1500 feet long and 600 feet wide constituting 300 feet on each side of the centerline.

This claim runs from the location monument on the centerline on which this location notice is posted approximately 20 feet in a(n) EASTERLY direction to the EAST end line and 1480 feet in a(n) WESTERLY direction to the WEST end line. This claim is marked by six monuments, one at each corner and one at the center of each end line of the claim.

The location monument on which this notice is posted is situated within Section 18, Township 22 SOUTH, Range 16 EAST, from the Gila and Salt River Meridian, and this claim encompasses portions of the following quarter section (s), section (s), Township (s) and Range (s) SW & SE 1/4's OF SECTION 18, T. 22S, R. 16E, from the Gila and Salt River Meridian, Arizona.

The locality of this claim with reference to some natural object or permanent monument and additional information (if any) concerning its locality are as follows: THE NORTHEAST CORNER OF THE CLAIM IS LOCATED N46°41'W, 2,270.4 FEET FROM THE SOUTHEAST CORNER OF SECTION 18, T. 22S, R. 16E, FROM THE GILA AND SALT RIVER MERIDIAN, SANTA CRUZ COUNTY, AZ.

DATED AND POSTED on the ground this 5 day of FEB, 2019.

WITNESS:

Arizona Minerals Inc.

BY:

J. Leonard Fontes, Jr.
of JLF2 Consulting, LLC
1213 N. Torino Avenue
Tucson, AZ 85712
AS AGENT FOR South32 Hermosa.

AMC454552

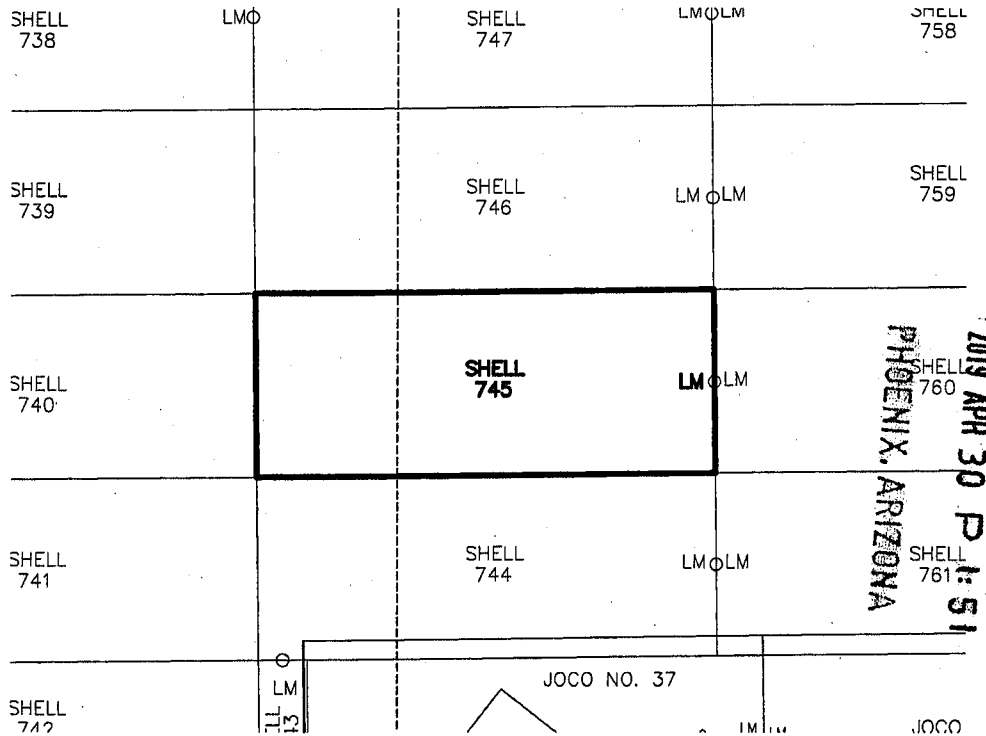
When Filed Return To:

SOUTH32 HERMOSA
 2210 East Fort Lowell Road
 TUCSON, AZ 85719

MINING CLAIM MAP

1" = 600'

LODE (X) PLACER ()



RECEIVED
 BLM AZ STATE OFFICE
 2019 APR 30 P 1:51
 PHOENIX, ARIZONA

AMC454552

1. The above map depicts the SHELL-745 mining claim, which is located in Section (s) 18 Township 22S, Range 16E, Gila and Salt River Meridian, SANTA CRUZ County, Arizona.
2. The types of corner and end center monuments and location monument used are as follows: 2"X2"X5' WOOD POSTS WITH MARKED ALUMINUM TAGS, IN ROCK CAIRNS. All location monuments (LM) are offset 20 feet from the noted end center monument along the center line of the claim unless otherwise noted. The location monument has been placed outside patented ground.
3. The bearings in degrees between claim corners are: East/West lines run N 89°23' E and North/South lines run N 00°37' W, as depicted on the map or as stated on page 1 of this notice, and are surface distances. All ties to Claim monuments are in grid bearing and distance to reference monument.
4. All claims in this block are contiguous.



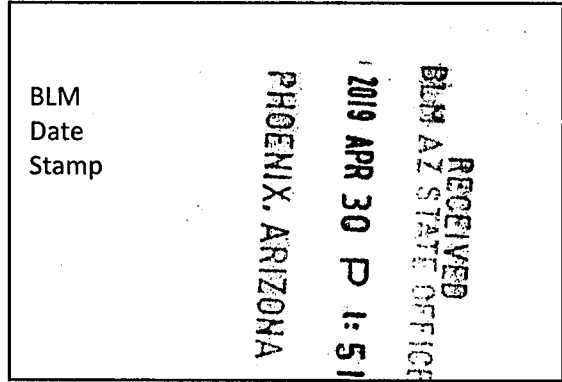
When Filed Return To:

SOUTH32 HERMOSA
2210 East Fort Lowell Road
TUCSON, AZ 85719

LOCATION NOTICE FOR LODE MINING CLAIM

NOTICE IS HEREBY GIVEN that the SHELL-746 lode mining claim has been located

By: ARIZONA MINERALS, INC.
2210 East Fort Lowell Road
TUCSON, AZ 85719



The general course of this claim is WEST TO EAST and it is situated in the Harshaw and Patagonia Mining Districts, SANTA CRUZ County, Arizona. This claim is 1500 feet long and 600 feet wide constituting 300 feet on each side of the centerline.

This claim runs from the location monument on the centerline on which this location notice is posted approximately 20 feet in a(n) EASTERLY direction to the EAST end line and 1480 feet in a(n) WESTERLY direction to the WEST end line.

This claim is marked by six monuments, one at each corner and one at the center of each end line of the claim.

The location monument on which this notice is posted is situated within Section 18, Township 22 SOUTH, Range 16 EAST, from the Gila and Salt River Meridian, and this claim encompasses portions of the following quarter section (s), section (s), Township (s) and Range (s) SW & SE 1/4's OF SECTION 18, T. 22S, R. 16E, from the Gila and Salt River Meridian, Arizona.

The locality of this claim with reference to some natural object or permanent monument and additional information (if any) concerning its locality are as follows: THE NORTHEAST CORNER OF THE CLAIM IS LOCATED N37°33'W, 2,721.1 FEET FROM THE SOUTHEAST CORNER OF SECTION 18, T. 22S, R. 16E, FROM THE GILA AND SALT RIVER MERIDIAN, SANTA CRUZ COUNTY, AZ.

DATED AND POSTED on the ground this 5 day of FEB, 2019.

WITNESS:

Arizona Minerals Inc.

BY:

J. Leonard Fontes, Jr.
of JLF2 Consulting, LLC
1213 N. Torino Avenue
Tucson, AZ 85712
AS AGENT FOR South32 Hermosa.

AMC454553

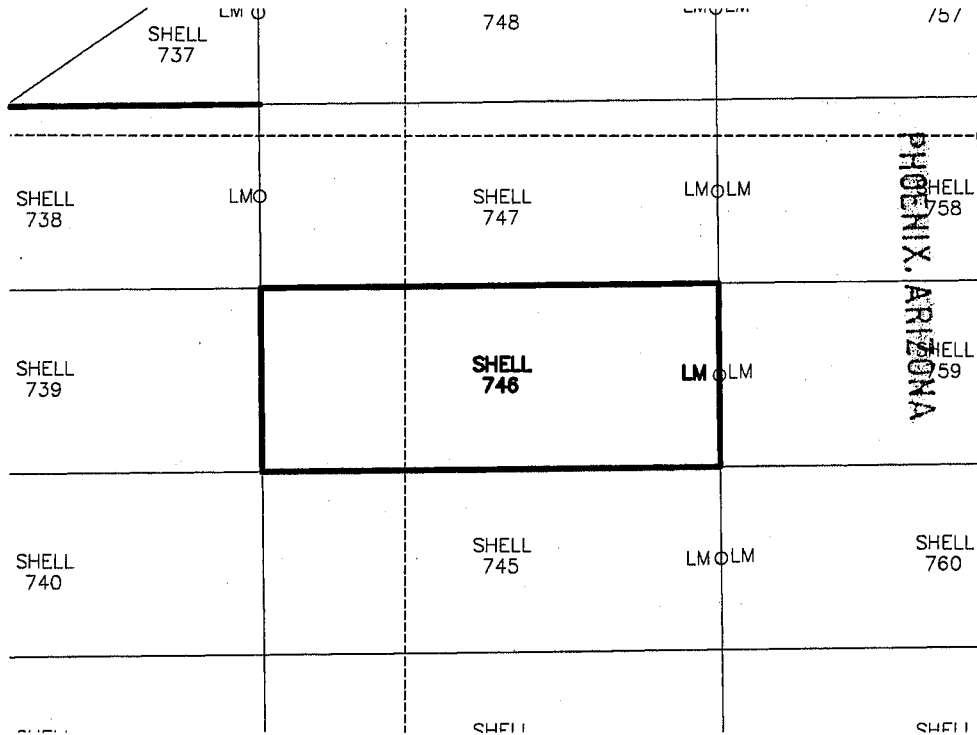
When Filed Return To:

SOUTH32 HERMOSA
 2210 East Fort Lowell Road
 TUCSON, AZ 85719

MINING CLAIM MAP

1" = 600'

LODE (X) PLACER ()



RECEIVED
 DIM AZ STATE OFFICE
 2019 APR 30 P 1:51
 PHOENIX, ARIZONA

AM0454553

1. The above map depicts the SHELL-746 mining claim, which is located in Section (s) 18 Township 22S, Range 16E, Gila and Salt River Meridian, SANTA CRUZ County, Arizona.
2. The types of corner and end center monuments and location monument used are as follows: 2"X2"X5' WOOD POSTS WITH MARKED ALUMINUM TAGS, IN ROCK CAIRNS. All location monuments (LM) are offset 20 feet from the noted end center monument along the center line of the claim unless otherwise noted. The location monument has been placed outside patented ground.
3. The bearings in degrees between claim corners are: East/West lines run N 89°23' E and North/South lines run N 00°37' W, as depicted on the map or as stated on page 1 of this notice, and are surface distances. All ties to Claim monuments are in grid bearing and distance to reference monument.
4. All claims in this block are contiguous.



2019-01-16

Page 1 of 2

Requested By: Arizona Minerals

SUZANNE SAINZ, RECORDER

SANTA CRUZ COUNTY, ARIZONA

04-11-2019 04:50 PM Recordings Fee \$10.00


When Filed Return To:

SOUTH32 HERMOSA
2210 East Fort Lowell Road
TUCSON, AZ 85719

LOCATION NOTICE FOR LODE MINING CLAIM

NOTICE IS HEREBY GIVEN that the SHELL-747 lode mining claim has been located

By: ARIZONA MINERALS, INC.
2210 East Fort Lowell Road
TUCSON, AZ 85719



The general course of this claim is WEST TO EAST and it is situated in the Harshaw and Patagonia Mining Districts, SANTA CRUZ County, Arizona. This claim is 1500 feet long and 600 feet wide constituting 300 feet on each side of the centerline.

This claim runs from the location monument on the centerline on which this location notice is posted approximately 20 feet in a(n) EASTERLY direction to the EAST end line and 1480 feet in a(n) WESTERLY direction to the WEST end line. This claim is marked by six monuments, one at each corner and one at the center of each end line of the claim.

The location monument on which this notice is posted is situated within Section 18, Township 22 SOUTH, Range 16 EAST, from the Gila and Salt River Meridian, and this claim encompasses portions of the following quarter section (s), section (s), Township (s) and Range (s) SW, NW, NE & SE 1/4's OF SECTION 18, T. 22S, R. 16E, from the Gila and Salt River Meridian, Arizona.

The locality of this claim with reference to some natural object or permanent monument and additional information (if any) concerning its locality are as follows: THE NORTHEAST CORNER OF THE CLAIM IS LOCATED S32°53'W, 2,961.7 FEET FROM THE NORTHEAST CORNER OF SECTION 18, T. 22S, R. 16E, FROM THE GILA AND SALT RIVER MERIDIAN, SANTA CRUZ COUNTY, AZ.

DATED AND POSTED on the ground this 5 day of FEB, 2019.

WITNESS:

Arizona Minerals Inc.

BY:

J. Leonard Fontes, Jr.
of JLF2 Consulting, LLC
1213 N. Torino Avenue
Tucson, AZ 85712
AS AGENT FOR South32 Hermosa.

AMC454554

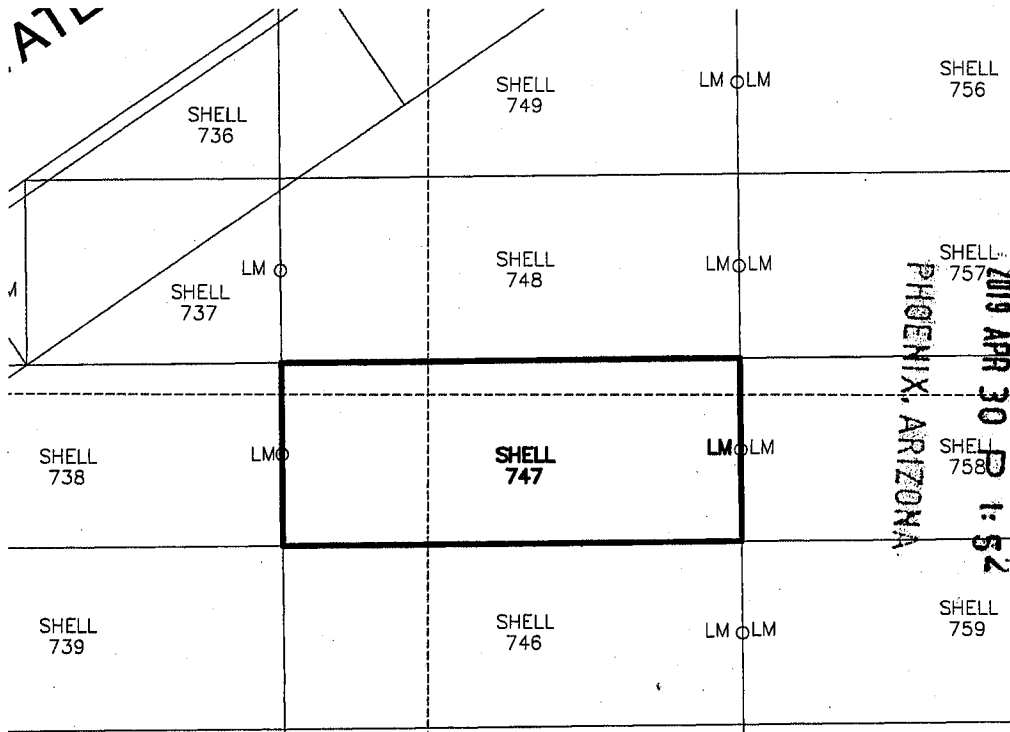
When Filed Return To:

SOUTH32 HERMOSA
 2210 East Fort Lowell Road
 TUCSON, AZ 85719

MINING CLAIM MAP

1" = 600'

LODE (X) PLACER ()



RECEIVED
 2019 APR 30 1:52
 PHOENIX, ARIZONA
 DEPT. OF STATE OFFICE



ANC454554

1. The above map depicts the SHELL-747 mining claim, which is located in Section (s) 18 Township 22S, Range 16E, Gila and Salt River Meridian, SANTA CRUZ County, Arizona.
2. The types of corner and end center monuments and location monument used are as follows: 2"X2"X5' WOOD POSTS WITH MARKED ALUMINUM TAGS, IN ROCK CAIRNS. All location monuments (LM) are offset 20 feet from the noted end center monument along the center line of the claim unless otherwise noted. The location monument has been placed outside patented ground.
3. The bearings in degrees between claim corners are: East/West lines run N 89°23' E and North/South lines run N 00°37' W, as depicted on the map or as stated on page 1 of this notice, and are surface distances. All ties to Claim monuments are in grid bearing and distance to reference monument.
4. All claims in this block are contiguous.




When Filed Return To:

SOUTH32 HERMOSA
2210 East Fort Lowell Road
TUCSON, AZ 85719

LOCATION NOTICE FOR LODE MINING CLAIM

NOTICE IS HEREBY GIVEN that the SHELL-748 lode mining claim has been located

By: ARIZONA MINERALS, INC.
2210 East Fort Lowell Road
TUCSON, AZ 85719



The general course of this claim is WEST TO EAST and it is situated in the Harshaw and Patagonia Mining Districts, SANTA CRUZ County, Arizona. This claim is 1500 feet long and 600 feet wide constituting 300 feet on each side of the centerline.

This claim runs from the location monument on the centerline on which this location notice is posted approximately 20 feet in a(n) EASTERLY direction to the EAST end line and 1480 feet in a(n) WESTERLY direction to the WEST end line. This claim is marked by six monuments, one at each corner and one at the center of each end line of the claim.

The location monument on which this notice is posted is situated within Section 18, Township 22 SOUTH, Range 16 EAST, from the Gila and Salt River Meridian, and this claim encompasses portions of the following quarter section (s), section (s), Township (s) and Range (s) NW & NE 1/4's OF SECTION 18, T. 22S, R. 16E, from the Gila and Salt River Meridian, Arizona.

The locality of this claim with reference to some natural object or permanent monument and additional information (if any) concerning its locality are as follows: THE NORTHEAST CORNER OF THE CLAIM IS LOCATED S40°33'W, 2,483.6 FEET FROM THE NORTHEAST CORNER OF SECTION 18, T. 22S, R. 16E, FROM THE GILA AND SALT RIVER MERIDIAN, SANTA CRUZ COUNTY, AZ.

DATED AND POSTED on the ground this 5 day of FEB, 2019.

WITNESS:

Arizona Minerals Inc.

BY:

J. Leonard Fontes, Jr.
of JLF2 Consulting, LLC
1213 N. Torino Avenue
Tucson, AZ 85712
AS AGENT FOR South32 Hermosa.

AMC454555

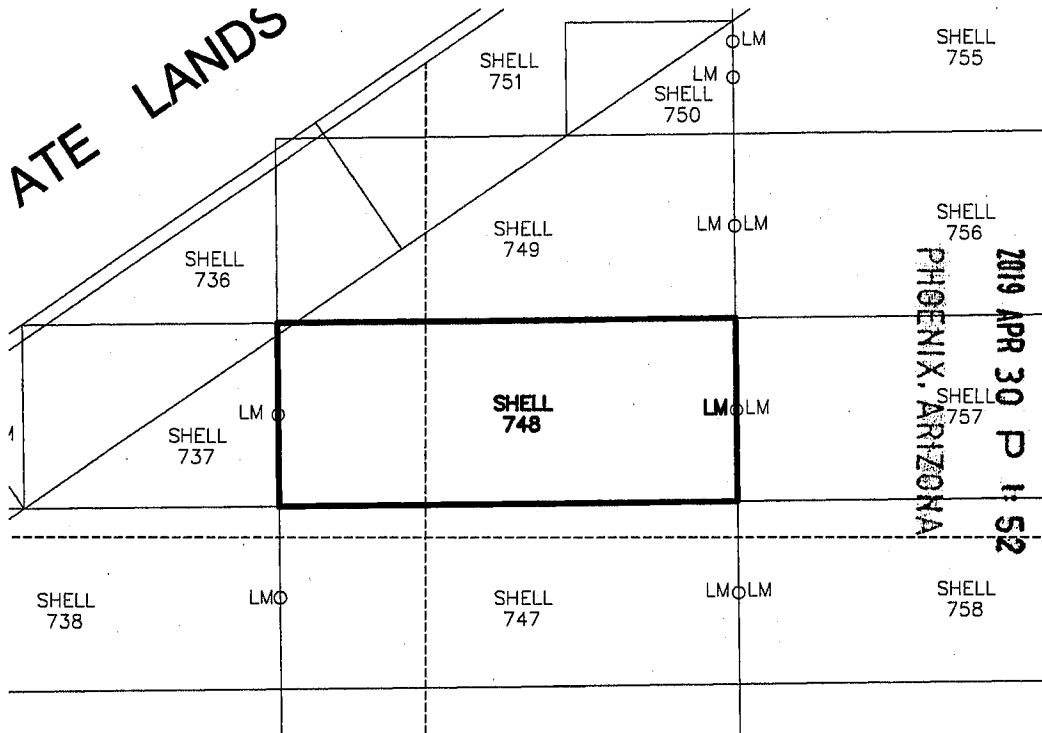
When Filed Return To:

SOUTH32 HERMOSA
 2210 East Fort Lowell Road
 TUCSON, AZ 85719

MINING CLAIM MAP

1" = 600'

LODE (X) PLACER ()



RECEIVED
 GIM AZ STATE OFFICE
 2019 APR 30 P 1:52
 PHOENIX, ARIZONA

1. The above map depicts the SHELL-748 mining claim, which is located in Section (s) 18 Township 22S, Range 16E, Gila and Salt River Meridian, SANTA CRUZ County, Arizona.
2. The types of corner and end center monuments and location monument used are as follows: 2"X2"X5' WOOD POSTS WITH MARKED ALUMINUM TAGS, IN ROCK CAIRNS. All location monuments (LM) are offset 20 feet from the noted end center monument along the center line of the claim unless otherwise noted. The location monument has been placed outside patented ground.
3. The bearings in degrees between claim corners are: East/West lines run N 89°23' E and North/South lines run N 00°37' W, as depicted on the map or as stated on page 1 of this notice, and are surface distances. All ties to Claim monuments are in grid bearing and distance to reference monument.
4. All claims in this block are contiguous.

AMC454553



2019-01-8

Page 1 of 2

Requested By: Arizona Minerals

SUZANNE SAINZ, RECORDER

SANTA CRUZ COUNTY, ARIZONA

04-11-2019 04:50 PM Recording Fee \$10.00

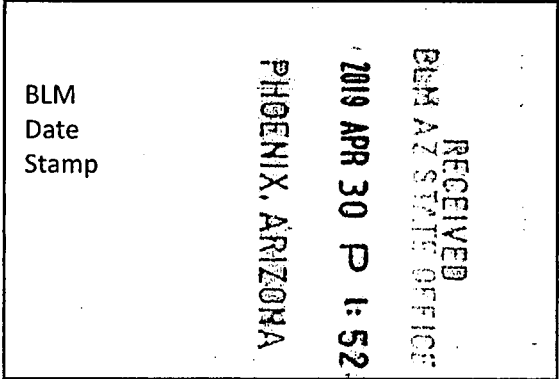
When Filed Return To:

SOUTH32 HERMOSA
2210 East Fort Lowell Road
TUCSON, AZ 85719

LOCATION NOTICE FOR LODE MINING CLAIM

NOTICE IS HEREBY GIVEN that the SHELL-749 lode mining claim has been located

By: ARIZONA MINERALS, INC.
2210 East Fort Lowell Road
TUCSON, AZ 85719



The general course of this claim is WEST TO EAST and it is situated in the Harshaw and Patagonia Mining Districts, SANTA CRUZ County, Arizona. This claim is 1500 feet long and 600 feet wide constituting 300 feet on each side of the centerline.

This claim runs from the location monument on the centerline on which this location notice is posted approximately 20 feet in a(n) EASTERLY direction to the EAST end line and 1480 feet in a(n) WESTERLY direction to the WEST end line. This claim is marked by six monuments, one at each corner and one at the center of each end line of the claim.

The location monument on which this notice is posted is situated within Section 18, Township 22 SOUTH, Range 16 EAST, from the Gila and Salt River Meridian, and this claim encompasses portions of the following quarter section (s), section (s), Township (s) and Range (s) NW & NE 1/4's OF SECTION 18, T. 22S, R. 16E, from the Gila and Salt River Meridian, Arizona.

The locality of this claim with reference to some natural object or permanent monument and additional information (if any) concerning its locality are as follows: THE NORTHEAST CORNER OF THE CLAIM IS LOCATED S51°32'W, 2,069.9 FEET FROM THE NORTHEAST CORNER OF SECTION 18, T. 22S, R. 16E, FROM THE GILA AND SALT RIVER MERIDIAN, SANTA CRUZ COUNTY, AZ.

DATED AND POSTED on the ground this 5 day of FEB, 20 19.

WITNESS:

Arizona Minerals Inc.

BY:

J. Leonard Fontes, Jr.
of JLF2 Consulting, LLC
1213 N. Torino Avenue
Tucson, AZ 85712
AS AGENT FOR South32 Hermosa.

AMC454556

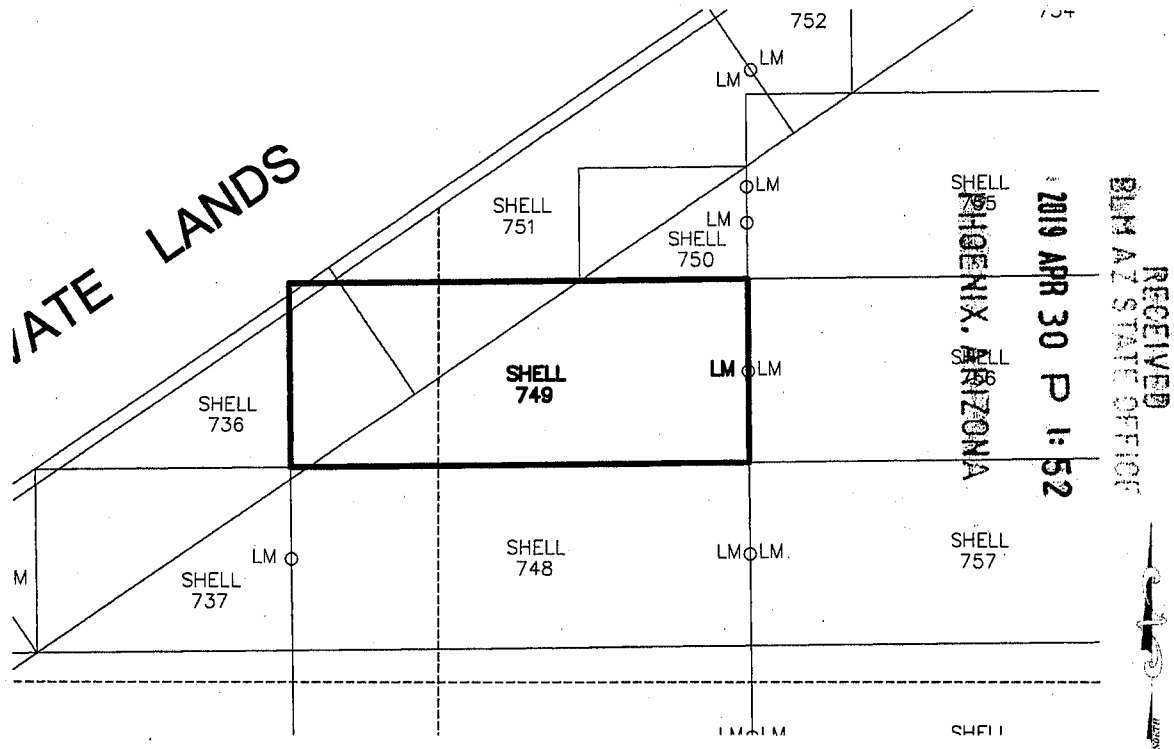
When Filed Return To:

SOUTH32 HERMOSA
 2210 East Fort Lowell Road
 TUCSON, AZ 85719

MINING CLAIM MAP

1" = 600'

LODE (X) PLACER ()



1. The above map depicts the SHELL-749 mining claim, which is located in Section (s) 18 Township 22S, Range 16E, Gila and Salt River Meridian, SANTA CRUZ County, Arizona.
2. The types of corner and end center monuments and location monument used are as follows: 2"X2"X5' WOOD POSTS WITH MARKED ALUMINUM TAGS, IN ROCK CAIRNS. All location monuments (LM) are offset 20 feet from the noted end center monument along the center line of the claim unless otherwise noted. The location monument has been placed outside patented ground.
3. The bearings in degrees between claim corners are: East/West lines run N 89°23' E and North/South lines run N 00°37' W, as depicted on the map or as stated on page 1 of this notice, and are surface distances. All ties to Claim monuments are in grid bearing and distance to reference monument.
4. All claims in this block are contiguous.

AMC 454556




When Filed Return To:

SOUTH32 HERMOSA
2210 East Fort Lowell Road
TUCSON, AZ 85719

LOCATION NOTICE FOR LODE MINING CLAIM

NOTICE IS HEREBY GIVEN that the SHELL-750 lode mining claim has been located

By: ARIZONA MINERALS, INC.
2210 East Fort Lowell Road
TUCSON, AZ 85719



The general course of this claim is WEST TO EAST and it is situated in the Harshaw and Patagonia Mining Districts, SANTA CRUZ County, Arizona. This claim is 547 feet long and 367 feet wide constituting 183.5 feet on each side of the centerline.

This claim runs from the location monument on the centerline on which this location notice is posted approximately 20 feet in a(n) EASTERLY direction to the EAST end line and 1480 feet in a(n) WESTERLY direction to the WEST end line. This claim is marked by six monuments, one at each corner and one at the center of each end line of the claim.

The location monument on which this notice is posted is situated within Section 18, Township 22 SOUTH, Range 16 EAST, from the Gila and Salt River Meridian, and this claim encompasses portions of the following quarter section (s), section (s), Township (s) and Range (s) NE 1/4 OF SECTION 18, T. 22S, R. 16E, from the Gila and Salt River Meridian, Arizona.

The locality of this claim with reference to some natural object or permanent monument and additional information (if any) concerning its locality are as follows: THE NORTHEAST CORNER OF THE CLAIM IS LOCATED S60°28'W, 1,867.5 FEET FROM THE NORTHEAST CORNER OF SECTION 18, T. 22S, R. 16E, FROM THE GILA AND SALT RIVER MERIDIAN, SANTA CRUZ COUNTY, AZ.

DATED AND POSTED on the ground this 5 day of FEB, 20 19.

WITNESS:

Arizona Minerals Inc.

BY:

J. Leonard Fontes, Jr.
of JLF2 Consulting, LLC
1213 N. Torino Avenue
Tucson, AZ 85712
AS AGENT FOR South32 Hermosa.

AMC454557

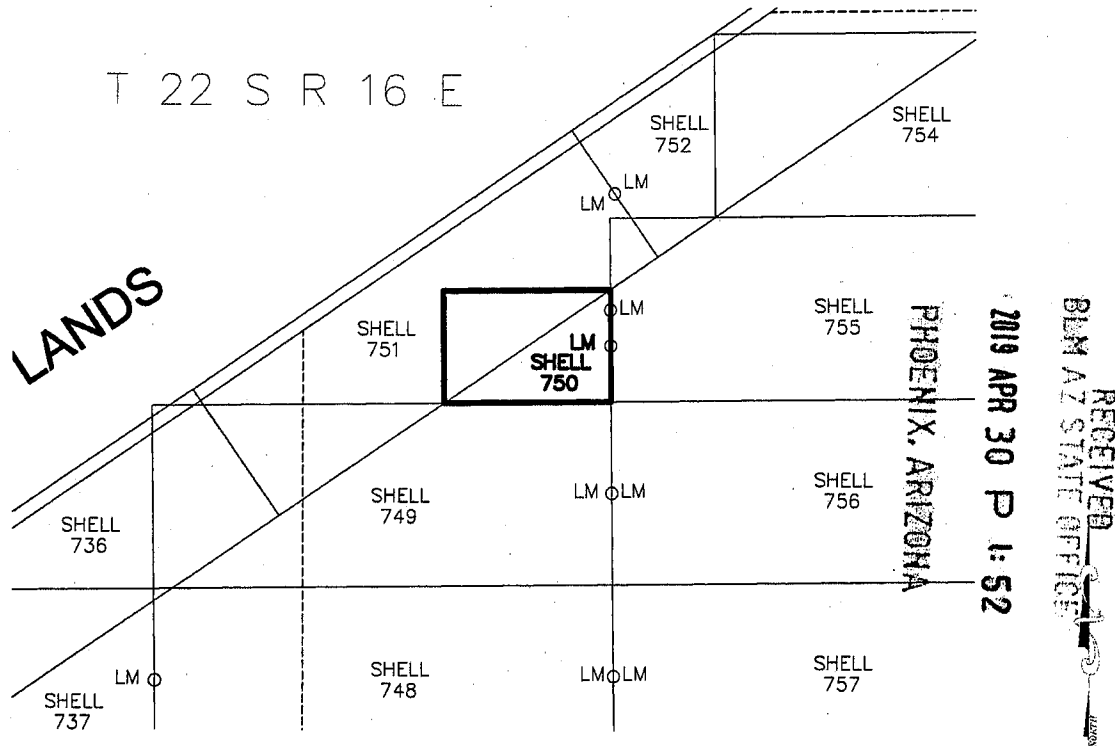
When Filed Return To:

SOUTH32 HERMOSA
 2210 East Fort Lowell Road
 TUCSON, AZ 85719

MINING CLAIM MAP

1" = 600'

LODE (X) PLACER ()



1. The above map depicts the SHELL-750 mining claim, which is located in Section (s) 18 Township 22S, Range 16E, Gila and Salt River Meridian, SANTA CRUZ County, Arizona.
2. The types of corner and end center monuments and location monument used are as follows: 2"X2"X5' WOOD POSTS WITH MARKED ALUMINUM TAGS, IN ROCK CAIRNS. All location monuments (LM) are offset 20 feet from the noted end center monument along the center line of the claim unless otherwise noted. The location monument has been placed outside patented ground.
3. The bearings in degrees between claim corners are: East/West lines run N 89°23' E and North/South lines run N 00°37' W, as depicted on the map or as stated on page 1 of this notice, and are surface distances. All ties to Claim monuments are in grid bearing and distance to reference monument.
4. All claims in this block are contiguous.

AMC454557




When Filed Return To:

SOUTH32 HERMOSA
2210 East Fort Lowell Road
TUCSON, AZ 85719

LOCATION NOTICE FOR LODE MINING CLAIM

NOTICE IS HEREBY GIVEN that the SHELL-751 lode mining claim has been located

By: ARIZONA MINERALS, INC.
2210 East Fort Lowell Road
TUCSON, AZ 85719



The general course of this claim is SOUTHERLY TO NORTHERLY and it is situated in the Harshaw and Patagonia Mining Districts, SANTA CRUZ County, Arizona. This claim is 1500 feet long and 500 feet wide constituting 250 feet on each side of the centerline.

This claim runs from the location monument on the centerline on which this location notice is posted approximately 20 feet in a(n) NORTHEASTERLY direction to the NORTHERLY end line and 1480 feet in a(n) SOUTHEASTERLY direction to the SOUTHERLY end line.

This claim is marked by six monuments, one at each corner and one at the center of each end line of the claim.

The location monument on which this notice is posted is situated within Section 18, Township 22 SOUTH, Range 16 EAST, from the Gila and Salt River Meridian, and this claim encompasses portions of the following quarter section (s), section (s), Township (s) and Range (s) NW & NE 1/4's OF SECTION 18, T. 22S, R. 16E, from the Gila and Salt River Meridian, Arizona.

The locality of this claim with reference to some natural object or permanent monument and additional information (if any) concerning its locality are as follows: THE NORTHEAST CORNER OF THE CLAIM IS LOCATED S61°01'W, 1,679.8 FEET FROM THE NORTHEAST CORNER OF SECTION 18, T. 22S, R. 16E, FROM THE GILA AND SALT RIVER MERIDIAN, SANTA CRUZ COUNTY, AZ.

DATED AND POSTED on the ground this 5 day of FEB, 2019.

WITNESS:

Arizona Minerals Inc.

BY:

J. Leonard Fontes, Jr.
of JLF2 Consulting, LLC
1213 N. Torino Avenue
Tucson, AZ 85712

AMC454558

When Filed Return To:

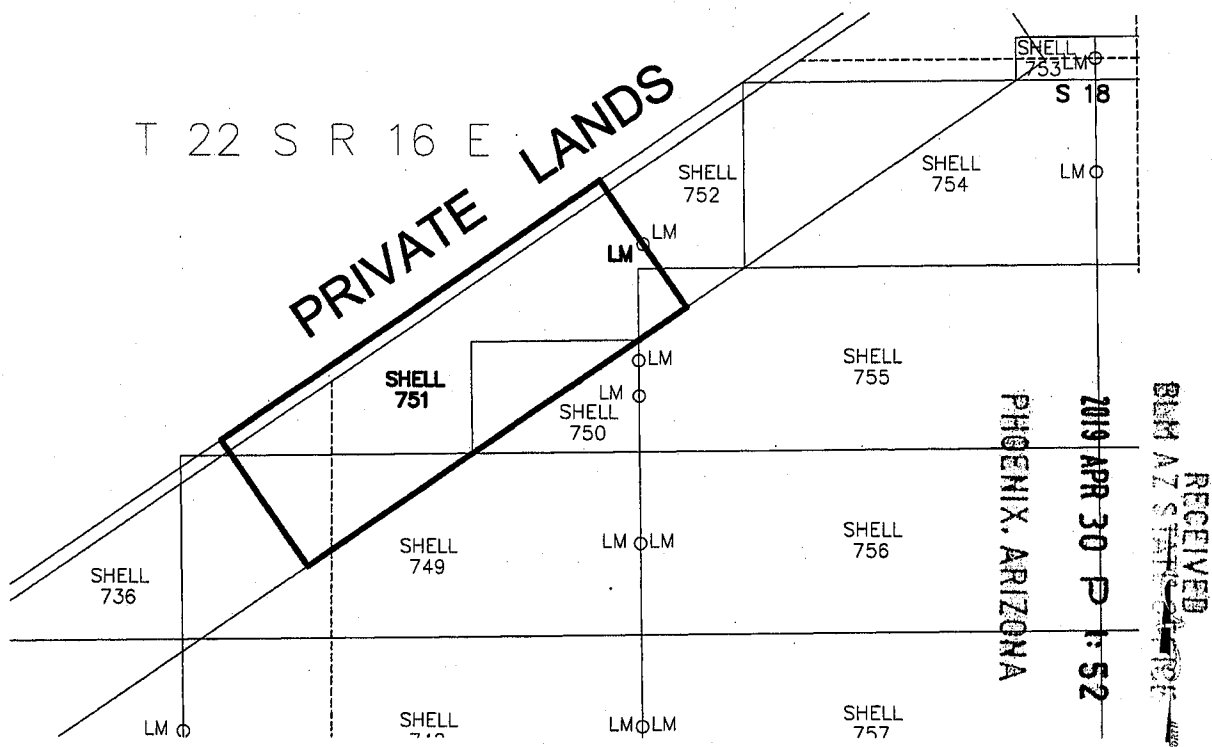
SOUTH32 HERMOSA
 2210 East Fort Lowell Road
 TUCSON, AZ 85719

AS AGENT FOR South32 Hermosa.

MINING CLAIM MAP

1" = 600'

LODE (X) PLACER ()



1. The above map depicts the SHELL-751 mining claim, which is located in Section (s) 18 Township 22S, Range 16E, Gila and Salt River Meridian, SANTA CRUZ County, Arizona.
2. The types of corner and end center monuments and location monument used are as follows: 2"X2"X5' WOOD POSTS WITH MARKED ALUMINUM TAGS, IN ROCK CAIRNS. All location monuments (LM) are offset 20 feet from the noted end center monument along the center line of the claim unless otherwise noted. The location monument has been placed outside patented ground.
3. The bearings in degrees between claim corners are: East/West lines run N 34°29' W and North/South lines run N 55°31' E, as depicted on the map or as stated on page 1 of this notice, and are surface distances. All ties to Claim monuments are in grid bearing and distance to reference monument.
4. All claims in this block are contiguous.

AMC454558




When Filed Return To:

SOUTH32 HERMOSA
2210 East Fort Lowell Road
TUCSON, AZ 85719

LOCATION NOTICE FOR LODE MINING CLAIM

NOTICE IS HEREBY GIVEN that the SHELL-752 lode mining claim has been located

By: ARIZONA MINERALS, INC.
2210 East Fort Lowell Road
TUCSON, AZ 85719



The general course of this claim is NORTHERLY TO SOUTHERLY and it is situated in the Harshaw and Patagonia Mining Districts, SANTA CRUZ County, Arizona. This claim is 1420 feet long and 500 feet wide constituting 250 feet on each side of the centerline.

This claim runs from the location monument on the centerline on which this location notice is posted approximately 20 feet in a(n) SOUTHWESTERLY direction to the SOUTHERLY end line and 1400 feet in a(n) NORTHEASTERLY direction to the NORTHERLY end line.

This claim is marked by six monuments, one at each corner and one at the center of each end line of the claim.

The location monument on which this notice is posted is situated within Section 18, Township 22 SOUTH, Range 16 EAST, from the Gila and Salt River Meridian, and this claim encompasses portions of the following quarter section (s), section (s), Township (s) and Range (s) NE 1/4 OF SECTION 18 & SE 1/4 OF SECTION 7, T. 22S, R. 16E, from the Gila and Salt River Meridian, Arizona.

The locality of this claim with reference to some natural object or permanent monument and additional information (if any) concerning its locality are as follows: THE NORTHEAST CORNER OF THE CLAIM IS LOCATED S88°05'W, 299.3 FEET FROM THE SOUTHWEST CORNER OF SECTION 18, T. 22S, R. 16E, FROM THE GILA AND SALT RIVER MERIDIAN, SANTA CRUZ COUNTY, AZ.

DATED AND POSTED on the ground this 5 day of FEB, 2019.

WITNESS:

Arizona Minerals Inc.
BY:

J. Leonard Fontes, Jr.
of JLF2 Consulting, LLC
1213 N. Torino Avenue
Tucson, AZ 85712

AMC 454559

When Filed Return To:

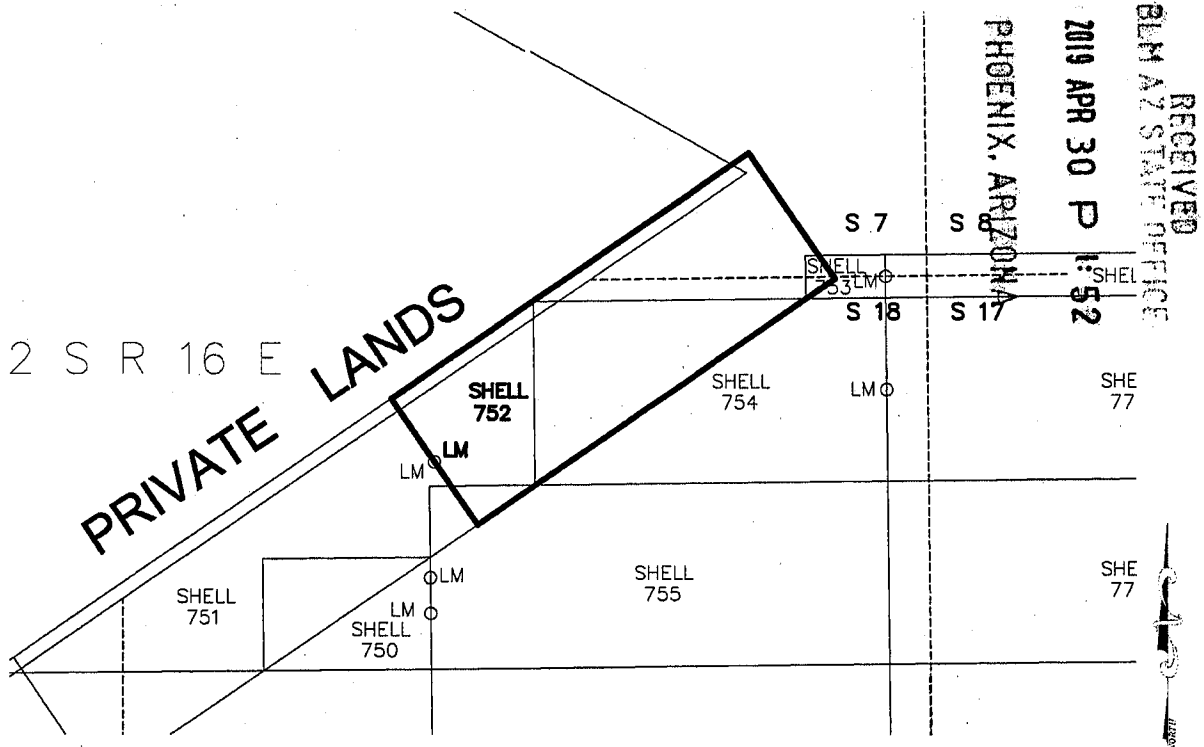
SOUTH32 HERMOSA
 2210 East Fort Lowell Road
 TUCSON, AZ 85719

AS AGENT FOR South32 Hermosa.

MINING CLAIM MAP

1" = 600'

LODE (X) PLACER ()



1. The above map depicts the SHELL-752 mining claim, which is located in Section (s) 18 Township 22S, Range 16E, Gila and Salt River Meridian, SANTA CRUZ County, Arizona.
2. The types of corner and end center monuments and location monument used are as follows: 2"X2"X5' WOOD POSTS WITH MARKED ALUMINUM TAGS, IN ROCK CAIRNS. All location monuments (LM) are offset 20 feet from the noted end center monument along the center line of the claim unless otherwise noted. The location monument has been placed outside patented ground.
3. The bearings in degrees between claim corners are: East/West lines run N 34°29' W and North/South lines run N 55°31' E, as depicted on the map or as stated on page 1 of this notice, and are surface distances. All ties to Claim monuments are in grid bearing and distance to reference monument.
4. All claims in this block are contiguous.

AM0454559




When Filed Return To:

SOUTH32 HERMOSA
2210 East Fort Lowell Road
TUCSON, AZ 85719

LOCATION NOTICE FOR LODE MINING CLAIM

NOTICE IS HEREBY GIVEN that the SHELL-753 lode mining claim has been located

By: ARIZONA MINERALS, INC.
2210 East Fort Lowell Road
TUCSON, AZ 85719



The general course of this claim is WEST TO EAST and it is situated in the Harshaw and Patagonia Mining Districts, SANTA CRUZ County, Arizona. This claim is 260 feet long and 140 feet wide constituting 70 feet on each side of the centerline.

This claim runs from the location monument on the centerline on which this location notice is posted approximately 20 feet in a(n) EASTERLY direction to the EAST end line and 240 feet in a(n) WESTERLY direction to the WEST end line. This claim is marked by six monuments, one at each corner and one at the center of each end line of the claim.

The location monument on which this notice is posted is situated within Section 18, Township 22 SOUTH, Range 16 EAST, from the Gila and Salt River Meridian, and this claim encompasses portions of the following quarter section (s), section (s), Township (s) and Range (s) NE 1/4 OF SECTION 18 & SE 1/4 OF SECTION 7, T. 22S, R. 16E, from the Gila and Salt River Meridian, Arizona.

The locality of this claim with reference to some natural object or permanent monument and additional information (if any) concerning its locality are as follows: THE NORTHEAST CORNER OF THE CLAIM IS LOCATED N63°16'W, 151.8 FEET FROM THE NORTHEAST CORNER OF SECTION 18, T. 22S, R. 16E, FROM THE GILA AND SALT RIVER MERIDIAN, SANTA CRUZ COUNTY, AZ.

DATED AND POSTED on the ground this 5 day of FEB, 2019.

WITNESS:

Arizona Minerals Inc.
BY:

J. Leonard Fontes, Jr.
of JLF2 Consulting, LLC
1213 N. Torino Avenue
Tucson, AZ 85712
AS AGENT FOR South32 Hermosa.

AMC 451560

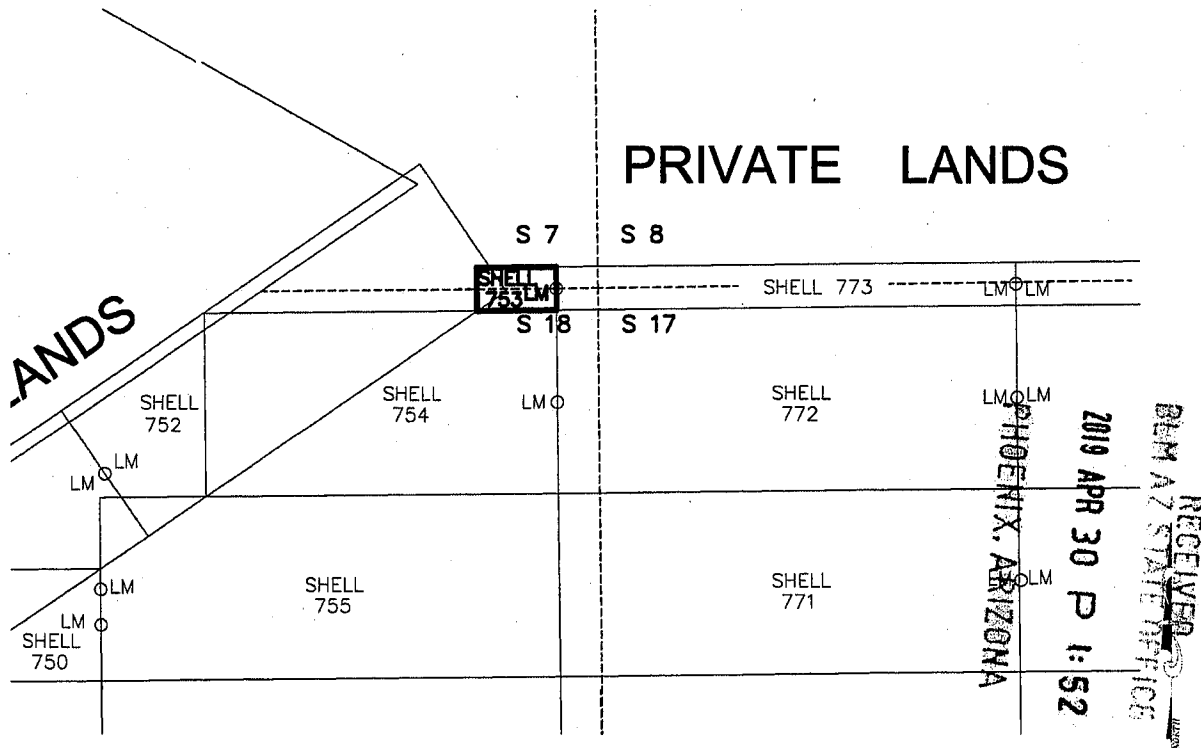
When Filed Return To:

SOUTH32 HERMOSA
 2210 East Fort Lowell Road
 TUCSON, AZ 85719

MINING CLAIM MAP

1" = 600'

LODE (X) PLACER ()



1. The above map depicts the SHELL-753 mining claim, which is located in Section (s) 7 & 18 Township 22S, Range 16E, Gila and Salt River Meridian, SANTA CRUZ County, Arizona.
2. The types of corner and end center monuments and location monument used are as follows: 2"X2"X5' WOOD POSTS WITH MARKED ALUMINUM TAGS, IN ROCK CAIRNS. All location monuments (LM) are offset 20 feet from the noted end center monument along the center line of the claim unless otherwise noted. The location monument has been placed outside patented ground.
3. The bearings in degrees between claim corners are: East/West lines run N 89°23' E and North/South lines run N 00°37' W, as depicted on the map or as stated on page 1 of this notice, and are surface distances. All ties to Claim monuments are in grid bearing and distance to reference monument.
4. All claims in this block are contiguous.

AMC454560




When Filed Return To:

SOUTH32 HERMOSA
2210 East Fort Lowell Road
TUCSON, AZ 85719

LOCATION NOTICE FOR LODE MINING CLAIM

NOTICE IS HEREBY GIVEN that the SHELL-754 lode mining claim has been located

By: ARIZONA MINERALS, INC.
2210 East Fort Lowell Road
TUCSON, AZ 85719



The general course of this claim is WEST TO EAST and it is situated in the Harshaw and Patagonia Mining Districts, SANTA CRUZ County, Arizona. This claim is 1153 feet long and 600 feet wide constituting 300 feet on each side of the centerline.

This claim runs from the location monument on the centerline on which this location notice is posted approximately 20 feet in a(n) EASTERLY direction to the EAST end line and 1133 feet in a(n) WESTERLY direction to the WEST end line. This claim is marked by six monuments, one at each corner and one at the center of each end line of the claim.

The location monument on which this notice is posted is situated within Section 18, Township 22 SOUTH, Range 16 EAST, from the Gila and Salt River Meridian, and this claim encompasses portions of the following quarter section (s), section (s), Township (s) and Range (s) NE 1/4 OF SECTION 18, T. 22S, R. 16E, from the Gila and Salt River Meridian, Arizona.

The locality of this claim with reference to some natural object or permanent monument and additional information (if any) concerning its locality are as follows: THE NORTHEAST CORNER OF THE CLAIM IS LOCATED S61°53'W, 152.0 FEET FROM THE NORTHEAST CORNER OF SECTION 18, T. 22S, R. 16E, FROM THE GILA AND SALT RIVER MERIDIAN, SANTA CRUZ COUNTY, AZ.

DATED AND POSTED on the ground this 5 day of FEB, 2019.

WITNESS:

Arizona Minerals Inc.
BY:

J. Leonard Fontes, Jr.
of JLF2 Consulting, LLC
1213 N. Torino Avenue
Tucson, AZ 85712
AS AGENT FOR South32 Hermosa.

AMC454561

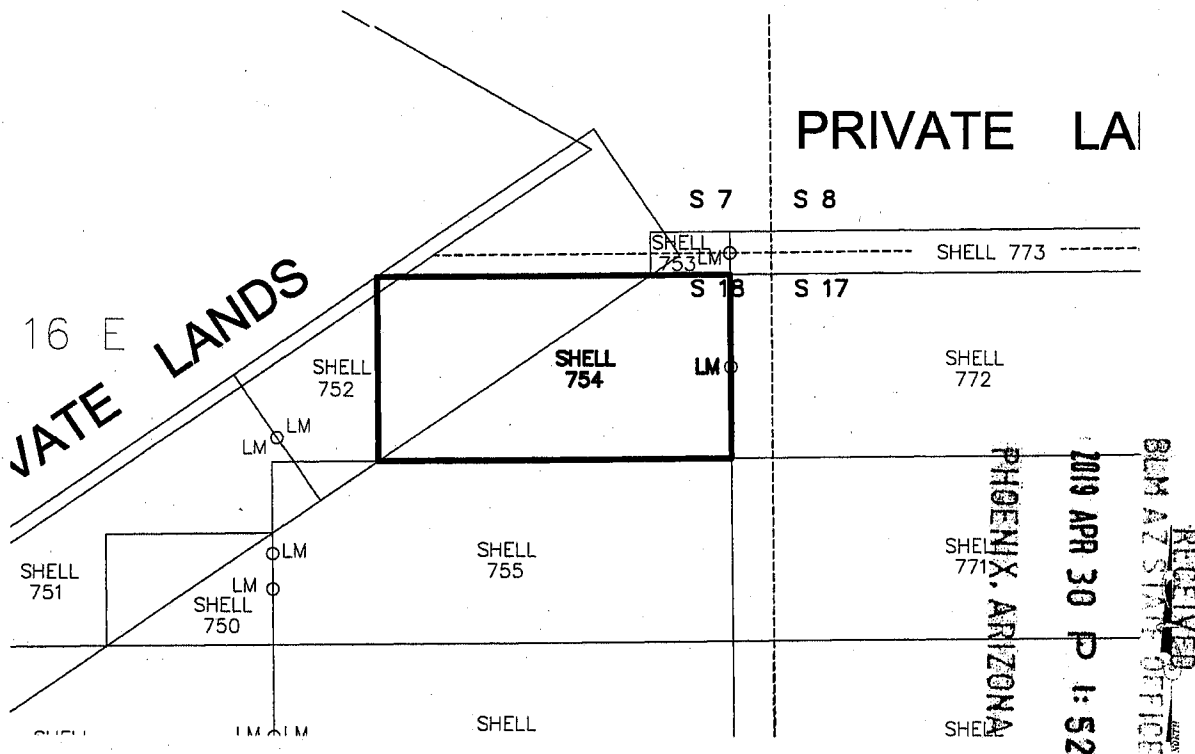
When Filed Return To:

SOUTH32 HERMOSA
 2210 East Fort Lowell Road
 TUCSON, AZ 85719

MINING CLAIM MAP

1" = 600'

LODE (X) PLACER ()



1. The above map depicts the SHELL-754 mining claim, which is located in Section (s) 18 Township 22S, Range 16E, Gila and Salt River Meridian, SANTA CRUZ County, Arizona.
2. The types of corner and end center monuments and location monument used are as follows: 2"X2"X5' WOOD POSTS WITH MARKED ALUMINUM TAGS, IN ROCK CAIRNS. All location monuments (LM) are offset 20 feet from the noted end center monument along the center line of the claim unless otherwise noted. The location monument has been placed outside patented ground.
3. The bearings in degrees between claim corners are: East/West lines run N 89°23' E and North/South lines run N 00°37' W, as depicted on the map or as stated on page 1 of this notice, and are surface distances. All ties to Claim monuments are in grid bearing and distance to reference monument.
4. All claims in this block are contiguous.

AMC 454561



When Filed Return To:

SOUTH32 HERMOSA
2210 East Fort Lowell Road
TUCSON, AZ 85719

LOCATION NOTICE FOR LODE MINING CLAIM

NOTICE IS HEREBY GIVEN that the SHELL-755 lode mining claim has been located

By: ARIZONA MINERALS, INC.
2210 East Fort Lowell Road
TUCSON, AZ 85719

BLM Date Stamp	RECEIVED BLM AZ STATE OFFICE 2019 APR 30 P 1:53 PHOENIX, ARIZONA
----------------------	---

The general course of this claim is EAST TO WEST and it is situated in the Harshaw and Patagonia Mining Districts, SANTA CRUZ County, Arizona. This claim is 1500 feet long and 600 feet wide constituting 300 feet on each side of the centerline.

This claim runs from the location monument on the centerline on which this location notice is posted approximately 20 feet in a(n) WESTERLY direction to the WEST end line and 1480 feet in a(n) EASTERLY direction to the EAST end line. This claim is marked by six monuments, one at each corner and one at the center of each end line of the claim.

The location monument on which this notice is posted is situated within Section 18, Township 22 SOUTH, Range 16 EAST, from the Gila and Salt River Meridian, and this claim encompasses portions of the following quarter section (s), section (s), Township (s) and Range (s) NE 1/4 OF SECTION 18, T. 22S, R. 16E, from the Gila and Salt River Meridian, Arizona.

The locality of this claim with reference to some natural object or permanent monument and additional information (if any concerning its locality are as follows: THE NORTHEAST CORNER OF THE CLAIM IS LOCATED S10°46'W, 683.5 FEET FROM THE NORTHEAST CORNER OF SECTION 18, T. 22S, R. 16E, FROM THE GILA AND SALT RIVER MERIDIAN, SANTA CRUZ COUNTY, AZ.

DATED AND POSTED on the ground this 5 day of FEB, 20 19.

WITNESS:

Arizona Minerals Inc.
BY:

J. Leonard Fontes, Jr.
of JLF2 Consulting, LLC
1213 N. Torino Avenue
Tucson, AZ 85712
AS AGENT FOR South32 Hermosa.

AMC454562

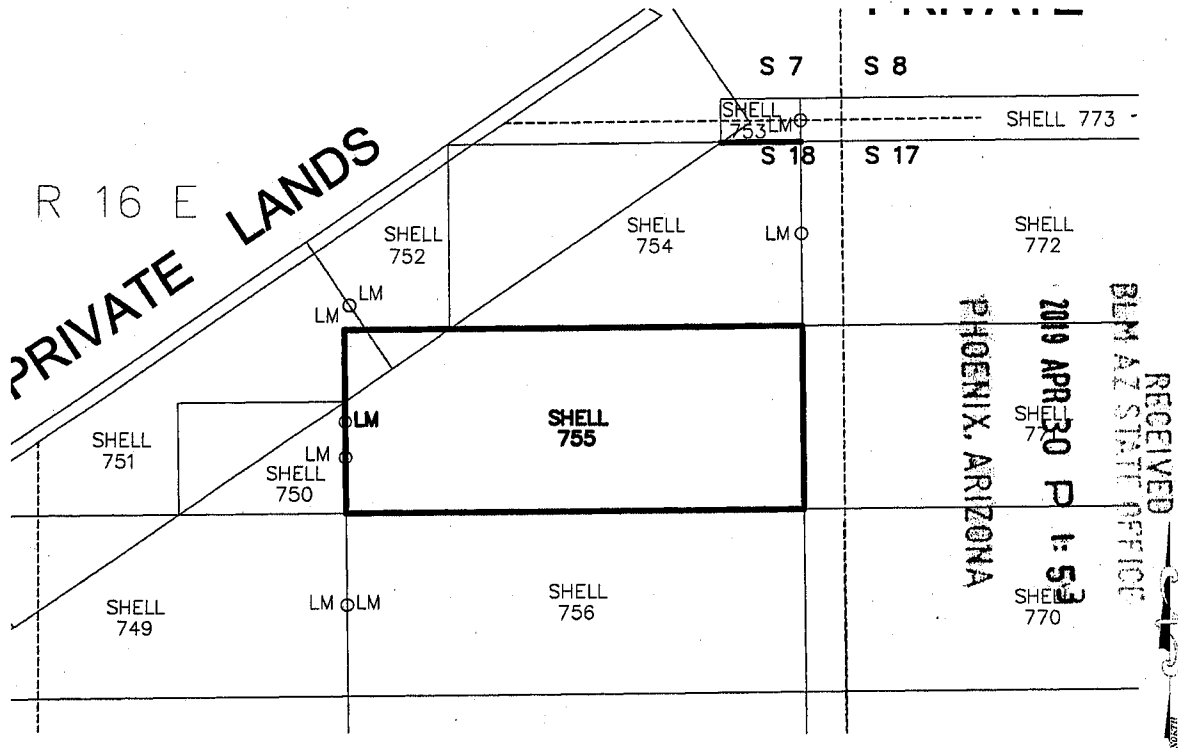
When Filed Return To:

SOUTH32 HERMOSA
 2210 East Fort Lowell Road
 TUCSON, AZ 85719

MINING CLAIM MAP

1" = 600'

LODE (X) PLACER ()



1. The above map depicts the SHELL-755 mining claim, which is located in Section (s) 18 Township 22S, Range 16E, Gila and Salt River Meridian, SANTA CRUZ County, Arizona.
2. The types of corner and end center monuments and location monument used are as follows: 2"X2"X5' WOOD POSTS WITH MARKED ALUMINUM TAGS, IN ROCK CAIRNS. All location monuments (LM) are offset 20 feet from the noted end center monument along the center line of the claim unless otherwise noted. The location monument has been placed outside patented ground.
3. The bearings in degrees between claim corners are: East/West lines run N 89°23' E and North/South lines run N 00°37' W, as depicted on the map or as stated on page 1 of this notice, and are surface distances. All ties to Claim monuments are in grid bearing and distance to reference monument.
4. All claims in this block are contiguous.

AN0454562




When Filed Return To:

SOUTH32 HERMOSA
2210 East Fort Lowell Road
TUCSON, AZ 85719

LOCATION NOTICE FOR LODE MINING CLAIM

NOTICE IS HEREBY GIVEN that the SHELL-756 lode mining claim has been located

By: ARIZONA MINERALS, INC.
2210 East Fort Lowell Road
TUCSON, AZ 85719



The general course of this claim is EAST TO WEST and it is situated in the Harshaw and Patagonia Mining Districts, SANTA CRUZ County, Arizona. This claim is 1500 feet long and 600 feet wide constituting 300 feet on each side of the centerline.

This claim runs from the location monument on the centerline on which this location notice is posted approximately 20 feet in a(n) WESTERLY direction to the WEST end line and 1480 feet in a(n) EASTERLY direction to the EAST end line. This claim is marked by six monuments, one at each corner and one at the center of each end line of the claim.

The location monument on which this notice is posted is situated within Section 18, Township 22 SOUTH, Range 16 EAST, from the Gila and Salt River Meridian, and this claim encompasses portions of the following quarter section (s), section (s), Township (s) and Range (s) NE 1/4 OF SECTION 18, T. 22S, R. 16E, from the Gila and Salt River Meridian, Arizona.

The locality of this claim with reference to some natural object or permanent monument and additional information (if any) concerning its locality are as follows: THE NORTHEAST CORNER OF THE CLAIM IS LOCATED S05°27'W, 1,277.1 FEET FROM THE NORTHEAST CORNER OF SECTION 18, T. 22S, R. 16E, FROM THE GILA AND SALT RIVER MERIDIAN, SANTA CRUZ COUNTY, AZ.

DATED AND POSTED on the ground this 5 day of FEB, 2019.

Arizona Minerals Inc.

WITNESS:

BY:

J. Leonard Fontes, Jr.
of JLF2 Consulting, LLC
1213 N. Torino Avenue
Tucson, AZ 85712
AS AGENT FOR South32 Hermosa.

AMC454563

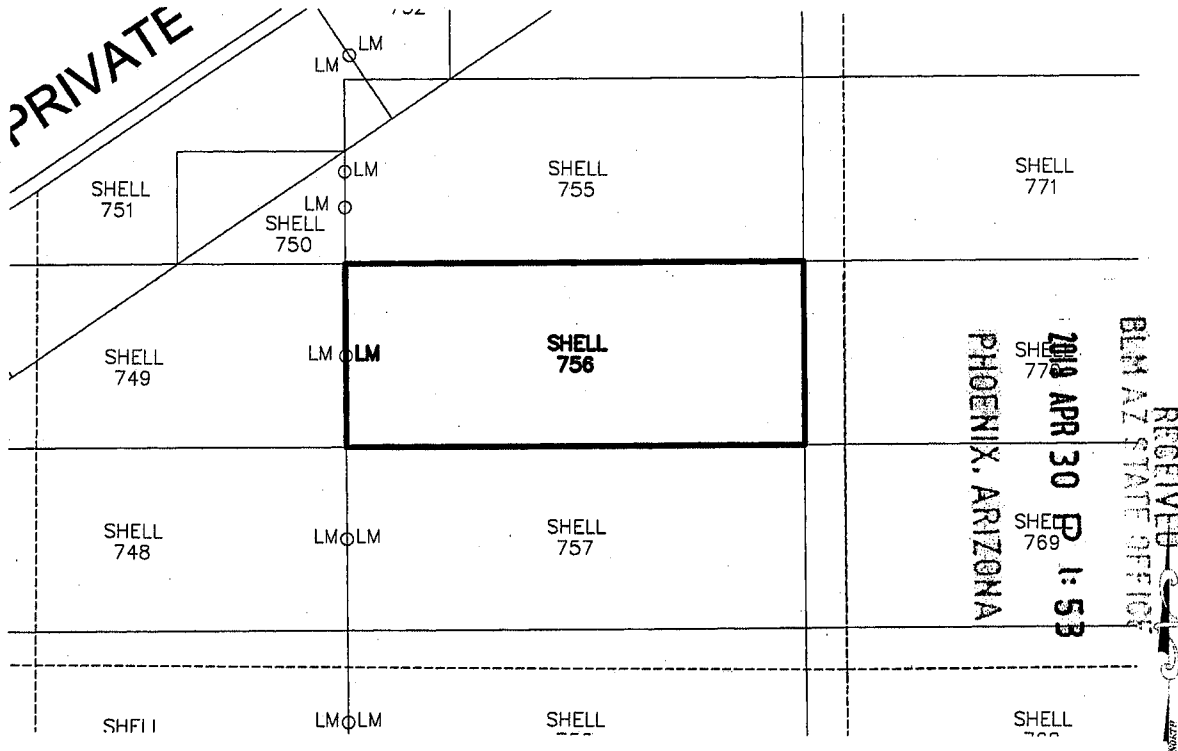
When Filed Return To:

SOUTH32 HERMOSA
 2210 East Fort Lowell Road
 TUCSON, AZ 85719

MINING CLAIM MAP

1" = 600'

LODE (X) PLACER ()



1. The above map depicts the SHELL-756 mining claim, which is located in Section (s) 18 Township 22S, Range 16E, Gila and Salt River Meridian, SANTA CRUZ County, Arizona.
2. The types of corner and end center monuments and location monument used are as follows: 2"X2"X5' WOOD POSTS WITH MARKED ALUMINUM TAGS, IN ROCK CAIRNS. All location monuments (LM) are offset 20 feet from the noted end center monument along the center line of the claim unless otherwise noted. The location monument has been placed outside patented ground.
3. The bearings in degrees between claim corners are: East/West lines run N 89°23' E and North/South lines run N 00°37' W, as depicted on the map or as stated on page 1 of this notice, and are surface distances. All ties to Claim monuments are in grid bearing and distance to reference monument.
4. All claims in this block are contiguous.

AMC 454563




When Filed Return To:

SOUTH32 HERMOSA
2210 East Fort Lowell Road
TUCSON, AZ 85719

LOCATION NOTICE FOR LODE MINING CLAIM

NOTICE IS HEREBY GIVEN that the SHELL-757 lode mining claim has been located

By: ARIZONA MINERALS, INC.
2210 East Fort Lowell Road
TUCSON, AZ 85719



The general course of this claim is EAST TO WEST and it is situated in the Harshaw and Patagonia Mining Districts, SANTA CRUZ County, Arizona. This claim is 1500 feet long and 600 feet wide constituting 300 feet on each side of the centerline.

This claim runs from the location monument on the centerline on which this location notice is posted approximately 20 feet in a(n) WESTERLY direction to the WEST end line and 1480 feet in a(n) EASTERLY direction to the EAST end line. This claim is marked by six monuments, one at each corner and one at the center of each end line of the claim.

The location monument on which this notice is posted is situated within Section 18, Township 22 SOUTH, Range 16 EAST, from the Gila and Salt River Meridian, and this claim encompasses portions of the following quarter section (s), section (s), Township (s) and Range (s) NE 1/4 OF SECTION 18, T. 22S, R. 16E, from the Gila and Salt River Meridian, Arizona.

The locality of this claim with reference to some natural object or permanent monument and additional information (if any) concerning its locality are as follows: THE NORTHEAST CORNER OF THE CLAIM IS LOCATED S03°31'W, 1,874.7 FEET FROM THE NORTHEAST CORNER OF SECTION 18, T. 22S, R. 16E, FROM THE GILA AND SALT RIVER MERIDIAN, SANTA CRUZ COUNTY, AZ.

DATED AND POSTED on the ground this 5 day of FEB, 2019.

WITNESS:

Arizona Minerals Inc.

BY:

J. Leonard Fontes, Jr.
of JLF2 Consulting, LLC
1213 N. Torino Avenue
Tucson, AZ 85712
AS AGENT FOR South32 Hermosa.

AMC454564

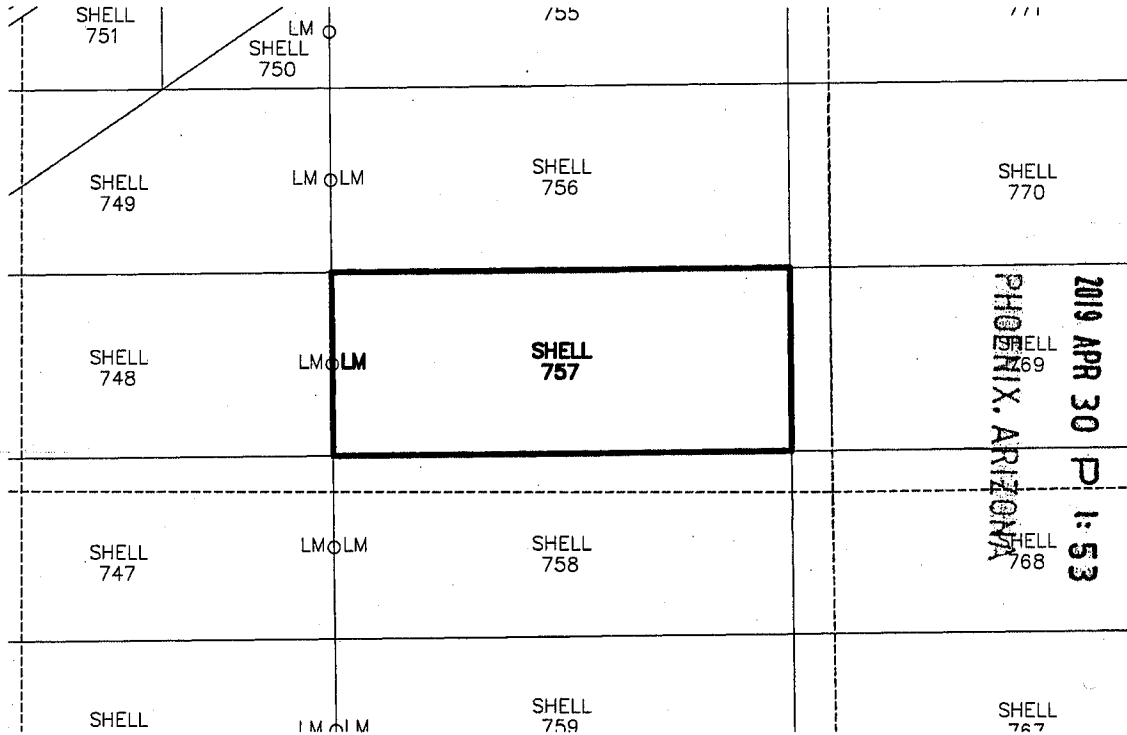
When Filed Return To:

SOUTH32 HERMOSA
 2210 East Fort Lowell Road
 TUCSON, AZ 85719

MINING CLAIM MAP

1" = 600'

LODE (X) PLACER ()



RECEIVED
 BLM AZ STATE OFFICE
 2019 APR 30 P 1:53
 PHOENIX, ARIZONA

ANC 454564

1. The above map depicts the SHELL-757 mining claim, which is located in Section (s) 18 Township 22S, Range 16E, Gila and Salt River Meridian, SANTA CRUZ County, Arizona.
2. The types of corner and end center monuments and location monument used are as follows: 2"X2"X5' WOOD POSTS WITH MARKED ALUMINUM TAGS, IN ROCK CAIRNS. All location monuments (LM) are offset 20 feet from the noted end center monument along the center line of the claim unless otherwise noted. The location monument has been placed outside patented ground.
3. The bearings in degrees between claim corners are: East/West lines run N 89°23' E and North/South lines run N 00°37' W, as depicted on the map or as stated on page 1 of this notice, and are surface distances. All ties to Claim monuments are in grid bearing and distance to reference monument.
4. All claims in this block are contiguous.




When Filed Return To:

SOUTH32 HERMOSA
2210 East Fort Lowell Road
TUCSON, AZ 85719

LOCATION NOTICE FOR LODE MINING CLAIM

NOTICE IS HEREBY GIVEN that the SHELL-758 lode mining claim has been located

By: ARIZONA MINERALS, INC.
2210 East Fort Lowell Road
TUCSON, AZ 85719



The general course of this claim is EAST TO WEST and it is situated in the Harshaw and Patagonia Mining Districts, SANTA CRUZ County, Arizona. This claim is 1500 feet long and 600 feet wide constituting 300 feet on each side of the centerline.

This claim runs from the location monument on the centerline on which this location notice is posted approximately 20 feet in a(n) WESTERLY direction to the WEST end line and 1480 feet in a(n) EASTERLY direction to the EAST end line. This claim is marked by six monuments, one at each corner and one at the center of each end line of the claim.

The location monument on which this notice is posted is situated within Section 18, Township 22 SOUTH, Range 16 EAST, from the Gila and Salt River Meridian, and this claim encompasses portions of the following quarter section (s), section (s), Township (s) and Range (s) NE & SE 1/4's OF SECTION 18, T. 22S, R. 16E, from the Gila and Salt River Meridian, Arizona.

The locality of this claim with reference to some natural object or permanent monument and additional information (if any) concerning its locality are as follows: THE NORTHEAST CORNER OF THE CLAIM IS LOCATED S02°31'W, 2,473.4 FEET FROM THE NORTHEAST CORNER OF SECTION 18, T. 22S, R. 16E, FROM THE GILA AND SALT RIVER MERIDIAN, SANTA CRUZ COUNTY, AZ.

DATED AND POSTED on the ground this 5 day of FEB, 2019.

WITNESS:

Arizona Minerals Inc.
BY:

J. Leonard Fontes, Jr.
of JLF2 Consulting, LLC
1213 N. Torino Avenue
Tucson, AZ 85712
AS AGENT FOR South32 Hermosa.

AMC454565

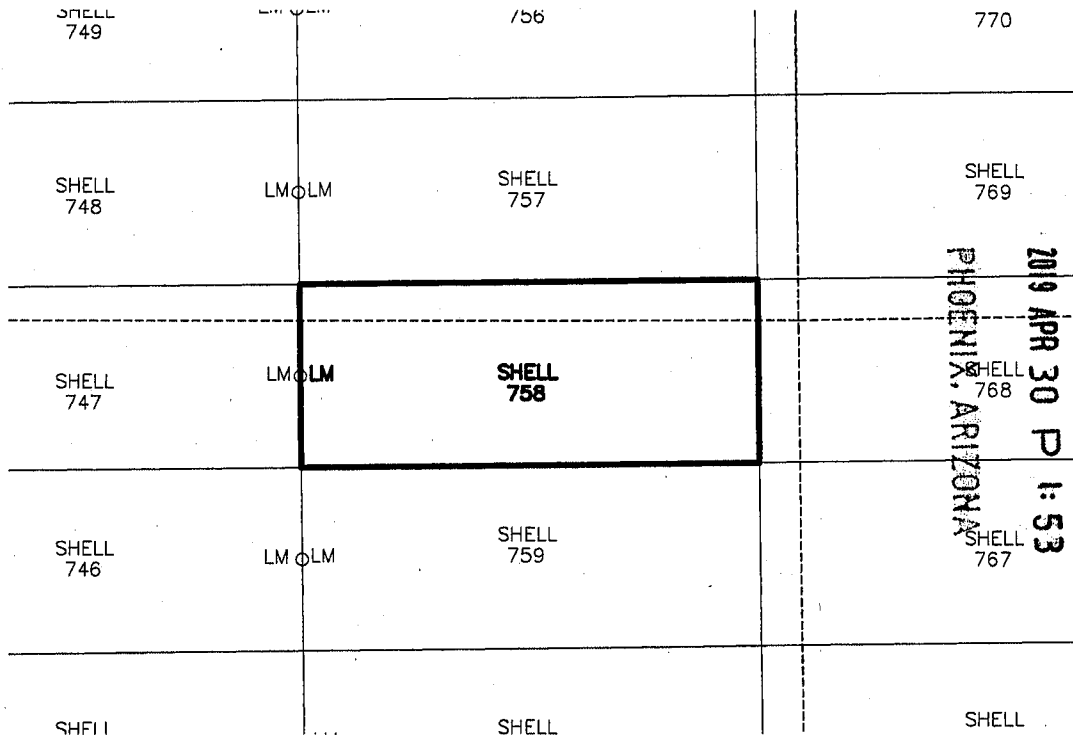
When Filed Return To:

SOUTH32 HERMOSA
 2210 East Fort Lowell Road
 TUCSON, AZ 85719

MINING CLAIM MAP

1" = 600'

LODE (X) PLACER ()



RECEIVED
 BLM AZ STATE OFFICE
 2019 APR 30 P 1:53
 PHOENIX, ARIZONA

1. The above map depicts the SHELL-758 mining claim, which is located in Section (s) 18 Township 22S, Range 16E, Gila and Salt River Meridian, SANTA CRUZ County, Arizona.
2. The types of corner and end center monuments and location monument used are as follows: 2"X2"X5' WOOD POSTS WITH MARKED ALUMINUM TAGS, IN ROCK CAIRNS. All location monuments (LM) are offset 20 feet from the noted end center monument along the center line of the claim unless otherwise noted. The location monument has been placed outside patented ground.
3. The bearings in degrees between claim corners are: East/West lines run N 89°23' E and North/South lines run N 00°37' W, as depicted on the map or as stated on page 1 of this notice, and are surface distances. All ties to Claim monuments are in grid bearing and distance to reference monument.
4. All claims in this block are contiguous.

AMC454565




When Filed Return To:

SOUTH32 HERMOSA
2210 East Fort Lowell Road
TUCSON, AZ 85719

LOCATION NOTICE FOR LODE MINING CLAIM

NOTICE IS HEREBY GIVEN that the SHELL-759 lode mining claim has been located

By: ARIZONA MINERALS, INC.
2210 East Fort Lowell Road
TUCSON, AZ 85719



The general course of this claim is EAST TO WEST and it is situated in the Harshaw and Patagonia Mining Districts, SANTA CRUZ County, Arizona. This claim is 1500 feet long and 600 feet wide constituting 300 feet on each side of the centerline.

This claim runs from the location monument on the centerline on which this location notice is posted approximately 20 feet in a(n) WESTERLY direction to the WEST end line and 1480 feet in a(n) EASTERLY direction to the EAST end line. This claim is marked by six monuments, one at each corner and one at the center of each end line of the claim.

The location monument on which this notice is posted is situated within Section 18, Township 22 SOUTH, Range 16 EAST, from the Gila and Salt River Meridian, and this claim encompasses portions of the following quarter section (s), section (s), Township (s) and Range (s) SE 1/4 OF SECTION 18, T. 22S, R. 16E, from the Gila and Salt River Meridian, Arizona.

The locality of this claim with reference to some natural object or permanent monument and additional information (if any) concerning its locality are as follows: THE NORTHEAST CORNER OF THE CLAIM IS LOCATED N04°11'W, 2.179.2 FEET FROM THE SOUTHEAST CORNER OF SECTION 18, T. 22S, R. 16E, FROM THE GILA AND SALT RIVER MERIDIAN, SANTA CRUZ COUNTY, AZ.

DATED AND POSTED on the ground this 5 day of FEB, 2019.

WITNESS:

Arizona Minerals Inc.

BY:

J. Leonard Fontes, Jr.
of JLF2 Consulting, LLC
1213 N. Torino Avenue
Tucson, AZ 85712
AS AGENT FOR South32 Hermosa.

AMC454566

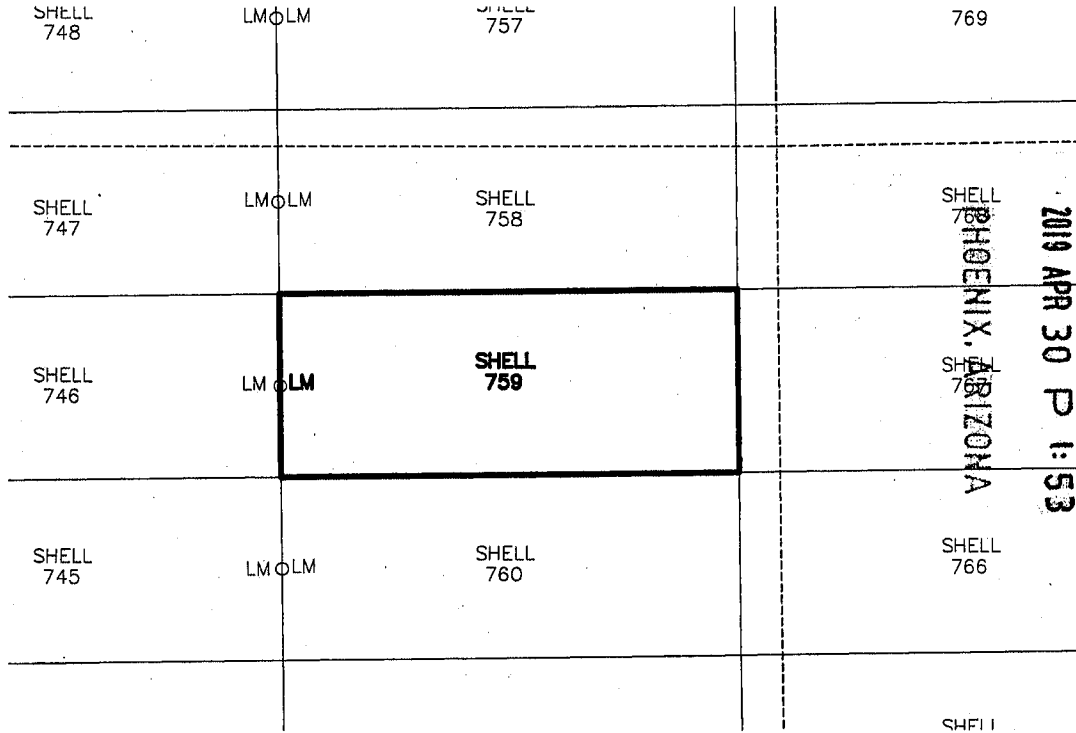
When Filed Return To:

SOUTH32 HERMOSA
 2210 East Fort Lowell Road
 TUCSON, AZ 85719

MINING CLAIM MAP

1" = 600'

LODE (X) PLACER ()



1. The above map depicts the SHELL-759 mining claim, which is located in Section (s) 18 Township 22S, Range 16E, Gila and Salt River Meridian, SANTA CRUZ County, Arizona.
2. The types of corner and end center monuments and location monument used are as follows: 2"X2"X5' WOOD POSTS WITH MARKED ALUMINUM TAGS, IN ROCK CAIRNS. All location monuments (LM) are offset 20 feet from the noted end center monument along the center line of the claim unless otherwise noted. The location monument has been placed outside patented ground.
3. The bearings in degrees between claim corners are: East/West lines run N 89°23' E and North/South lines run N 00°37' W, as depicted on the map or as stated on page 1 of this notice, and are surface distances. All ties to Claim monuments are in grid bearing and distance to reference monument.
4. All claims in this block are contiguous.

AMC454566




When Filed Return To:

SOUTH32 HERMOSA
2210 East Fort Lowell Road
TUCSON, AZ 85719

LOCATION NOTICE FOR LODE MINING CLAIM

NOTICE IS HEREBY GIVEN that the SHELL-760 lode mining claim has been located

By: ARIZONA MINERALS, INC.
2210 East Fort Lowell Road
TUCSON, AZ 85719



The general course of this claim is EAST TO WEST and it is situated in the Harshaw and Patagonia Mining Districts, SANTA CRUZ County, Arizona. This claim is 1500 feet long and 600 feet wide constituting 300 feet on each side of the centerline.

This claim runs from the location monument on the centerline on which this location notice is posted approximately 20 feet in a(n) WESTERLY direction to the WEST end line and 1480 feet in a(n) EASTERLY direction to the EAST end line. This claim is marked by six monuments, one at each corner and one at the center of each end line of the claim.

The location monument on which this notice is posted is situated within Section 18, Township 22 SOUTH, Range 16 EAST, from the Gila and Salt River Meridian, and this claim encompasses portions of the following quarter section (s), section (s), Township (s) and Range (s) SE 1/4 OF SECTION 18, T. 22S, R. 16E, from the Gila and Salt River Meridian, Arizona.

The locality of this claim with reference to some natural object or permanent monument and additional information (if any) concerning its locality are as follows: THE NORTHEAST CORNER OF THE CLAIM IS LOCATED N05°32'W, 1,580.9 FEET FROM THE SOUTHEAST CORNER OF SECTION 18, T. 22S, R. 16E, FROM THE GILA AND SALT RIVER MERIDIAN, SANTA CRUZ COUNTY, AZ.

DATED AND POSTED on the ground this 5 day of FEB, 2019.

WITNESS:

Arizona Minerals Inc.

BY:

J. Leonard Fontes, Jr.
of JLF2 Consulting, LLC
1213 N. Torino Avenue
Tucson, AZ 85712
AS AGENT FOR South32 Hermosa.

AMC454567

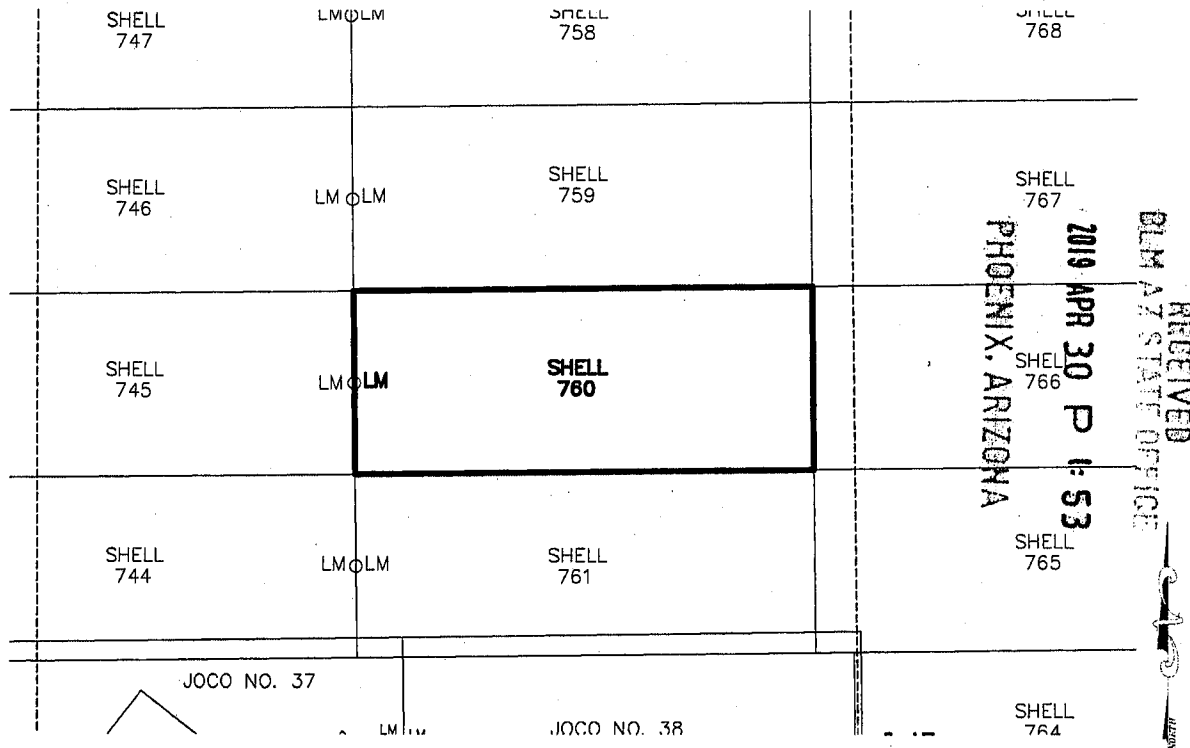
When Filed Return To:

SOUTH32 HERMOSA
 2210 East Fort Lowell Road
 TUCSON, AZ 85719

MINING CLAIM MAP

1" = 600'

LODE (X) PLACER ()



1. The above map depicts the SHELL-760 mining claim, which is located in Section (s) 18 Township 22S, Range 16E, Gila and Salt River Meridian, SANTA CRUZ County, Arizona.
2. The types of corner and end center monuments and location monument used are as follows: 2"X2"X5' WOOD POSTS WITH MARKED ALUMINUM TAGS, IN ROCK CAIRNS. All location monuments (LM) are offset 20 feet from the noted end center monument along the center line of the claim unless otherwise noted. The location monument has been placed outside patented ground.
3. The bearings in degrees between claim corners are: East/West lines run N 89°23' E and North/South lines run N 00°37' W, as depicted on the map or as stated on page 1 of this notice, and are surface distances. All ties to Claim monuments are in grid bearing and distance to reference monument.
4. All claims in this block are contiguous.

AMC454567




When Filed Return To:

SOUTH32 HERMOSA
2210 East Fort Lowell Road
TUCSON, AZ 85719

LOCATION NOTICE FOR LODE MINING CLAIM

NOTICE IS HEREBY GIVEN that the SHELL-761 lode mining claim has been located

By: ARIZONA MINERALS, INC.
2210 East Fort Lowell Road
TUCSON, AZ 85719



The general course of this claim is EAST TO WEST and it is situated in the Harshaw and Patagonia Mining Districts, SANTA CRUZ County, Arizona. This claim is 1500 feet long and 600 feet wide constituting 300 feet on each side of the centerline.

This claim runs from the location monument on the centerline on which this location notice is posted approximately 20 feet in a(n) WESTERLY direction to the WEST end line and 1480 feet in a(n) EASTERLY direction to the EAST end line. This claim is marked by six monuments, one at each corner and one at the center of each end line of the claim.

The location monument on which this notice is posted is situated within Section 18, Township 22 SOUTH, Range 16 EAST, from the Gila and Salt River Meridian, and this claim encompasses portions of the following quarter section (s), section (s), Township (s) and Range (s) SE 1/4 OF SECTION 18, T. 22S, R. 16E, from the Gila and Salt River Meridian, Arizona.

The locality of this claim with reference to some natural object or permanent monument and additional information (if any) concerning its locality are as follows: THE NORTHEAST CORNER OF THE CLAIM IS LOCATED N08°32'W, 984.5 FEET FROM THE SOUTHEAST CORNER OF SECTION 18, T. 22S, R. 16E, FROM THE GILA AND SALT RIVER MERIDIAN, SANTA CRUZ COUNTY, AZ.

DATED AND POSTED on the ground this 5 day of FEB, 2019.

WITNESS:

Arizona Minerals Inc.

BY:

J. Leonard Fontes, Jr.
of JLF2 Consulting, LLC
1213 N. Torino Avenue
Tucson, AZ 85712
AS AGENT FOR South32 Hermosa.

AMC454568

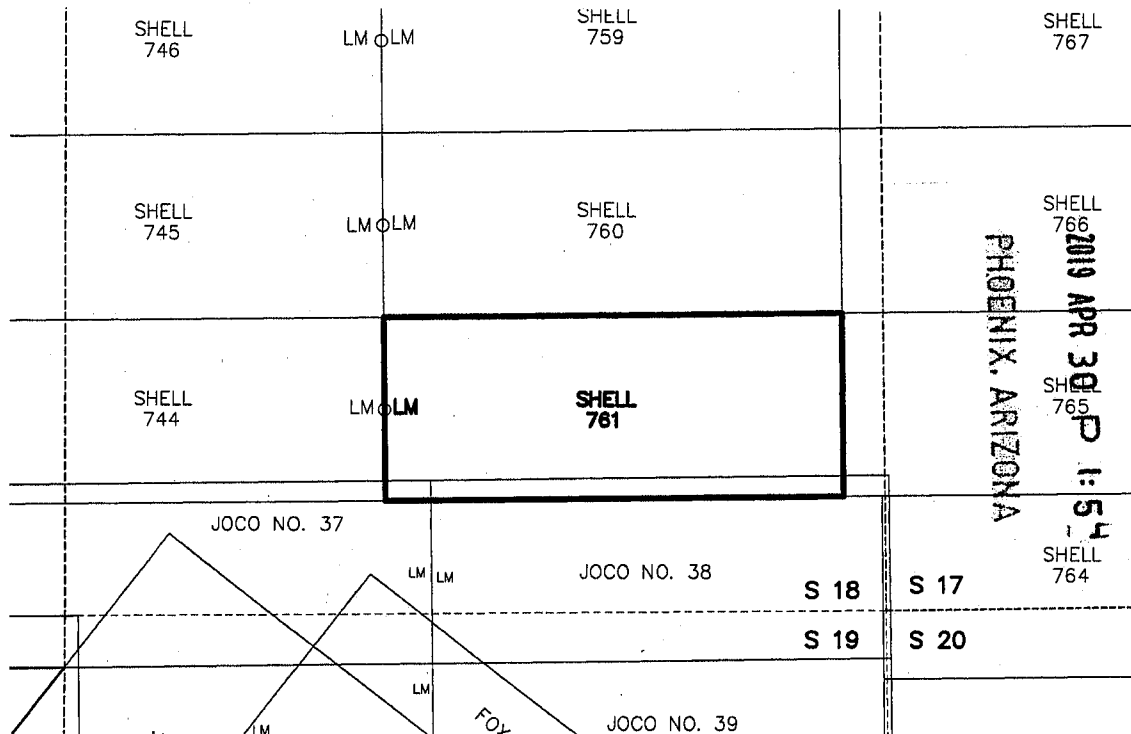
When Filed Return To:

SOUTH32 HERMOSA
 2210 East Fort Lowell Road
 TUCSON, AZ 85719

MINING CLAIM MAP

1" = 600'

LODE (X) PLACER ()



1. The above map depicts the SHELL-761 mining claim, which is located in Section (s) 18 Township 22S, Range 16E, Gila and Salt River Meridian, SANTA CRUZ County, Arizona.
2. The types of corner and end center monuments and location monument used are as follows: 2"X2"X5' WOOD POSTS WITH MARKED ALUMINUM TAGS, IN ROCK CAIRNS. All location monuments (LM) are offset 20 feet from the noted end center monument along the center line of the claim unless otherwise noted. The location monument has been placed outside patented ground.
3. The bearings in degrees between claim corners are: East/West lines run N 89°23' E and North/South lines run N 00°37' W, as depicted on the map or as stated on page 1 of this notice, and are surface distances. All ties to Claim monuments are in grid bearing and distance to reference monument.
4. All claims in this block are contiguous.

AMC454568




When Filed Return To:

SOUTH32 HERMOSA
2210 East Fort Lowell Road
TUCSON, AZ 85719

LOCATION NOTICE FOR LODE MINING CLAIM

NOTICE IS HEREBY GIVEN that the SHELL-762 lode mining claim has been located

By: ARIZONA MINERALS, INC.
2210 East Fort Lowell Road
TUCSON, AZ 85719



The general course of this claim is WEST TO EAST and it is situated in the Harshaw and Patagonia Mining Districts, SANTA CRUZ County, Arizona. This claim is 1375 feet long and 600 feet wide constituting 300 feet on each side of the centerline.

This claim runs from the location monument on the centerline on which this location notice is posted approximately 20 feet in a(n) EASTERLY direction to the EAST end line and 1355 feet in a(n) WESTERLY direction to the WEST end line. This claim is marked by six monuments, one at each corner and one at the center of each end line of the claim.

The location monument on which this notice is posted is situated within Section 20, Township 22 SOUTH, Range 16 EAST, from the Gila and Salt River Meridian, and this claim encompasses portions of the following quarter section (s), section (s), Township (s) and Range (s) NW 1/4 OF SECTION 20 & NE 1/4 OF SECTION 19, T. 22S, R. 16E, from the Gila and Salt River Meridian, Arizona.

The locality of this claim with reference to some natural object or permanent monument and additional information (if any) concerning its locality are as follows: THE NORTHEAST CORNER OF THE CLAIM IS LOCATED S59°28'E, 1,594.0 FEET FROM THE NORTHWEST CORNER OF SECTION 20, T. 22S, R. 16E, FROM THE GILA AND SALT RIVER MERIDIAN, SANTA CRUZ COUNTY, AZ.

DATED AND POSTED on the ground this 5 day of FEB, 20 19.

WITNESS:

Arizona Minerals Inc.

BY:

J. Leonard Fontes, Jr.
of JLF2 Consulting, LLC
1213 N. Torino Avenue
Tucson, AZ 85712
AS AGENT FOR South32 Hermosa.

AMC454569

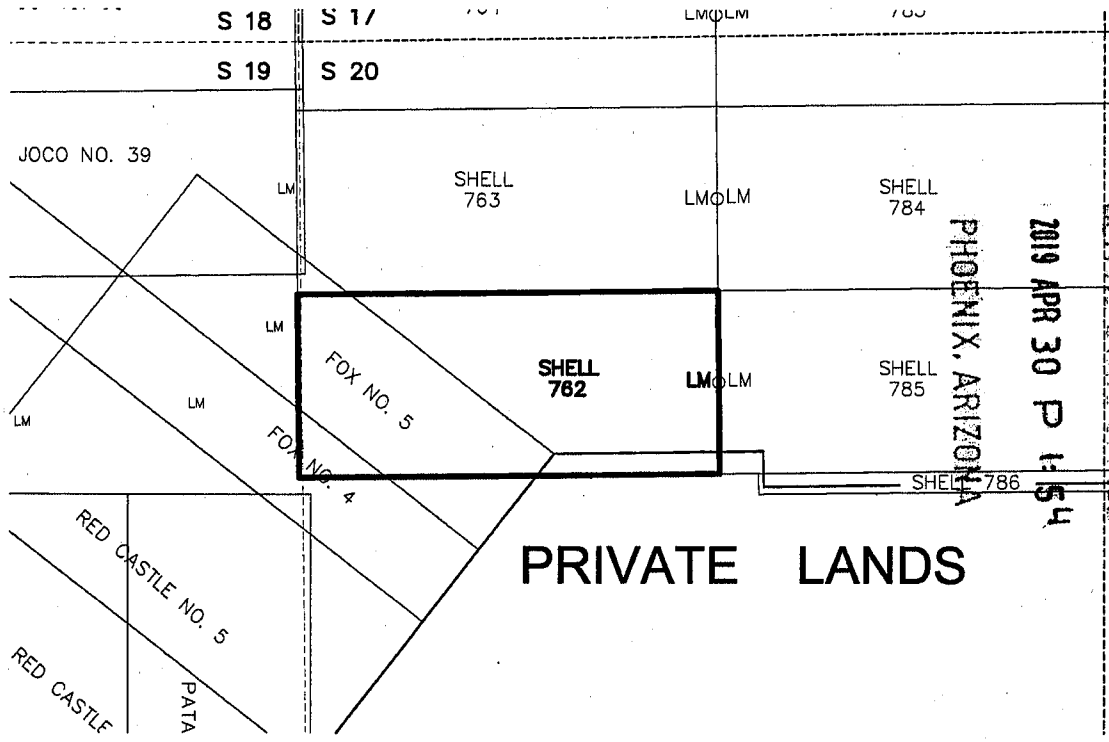
When Filed Return To:

SOUTH32 HERMOSA
 2210 East Fort Lowell Road
 TUCSON, AZ 85719

MINING CLAIM MAP

1" = 600'

LODE (X) PLACER ()



1. The above map depicts the SHELL-762 mining claim, which is located in Section (s) 19 & 20 Township 22S, Range 16E, Gila and Salt River Meridian, SANTA CRUZ County, Arizona.
2. The types of corner and end center monuments and location monument used are as follows: 2"X2"X5' WOOD POSTS WITH MARKED ALUMINUM TAGS, IN ROCK CAIRNS. All location monuments (LM) are offset 20 feet from the noted end center monument along the center line of the claim unless otherwise noted. The location monument has been placed outside patented ground.
3. The bearings in degrees between claim corners are: East/West lines run N 89°23' E and North/South lines run N 00°37' W, as depicted on the map or as stated on page 1 of this notice, and are surface distances. All ties to Claim monuments are in grid bearing and distance to reference monument.
4. All claims in this block are contiguous.

AMC454569



When Filed Return To:

SOUTH32 HERMOSA
2210 East Fort Lowell Road
TUCSON, AZ 85719

LOCATION NOTICE FOR LODE MINING CLAIM

NOTICE IS HEREBY GIVEN that the SHELL-763 lode mining claim has been located

By: ARIZONA MINERALS, INC.
2210 East Fort Lowell Road
TUCSON, AZ 85719

RECEIVED
BLM AZ STATE OFFICE
2019 APR 30 P 1:54
PHOENIX, ARIZONA
BLM
Date
Stamp

The general course of this claim is WEST TO EAST and it is situated in the Harshaw and Patagonia Mining Districts, SANTA CRUZ County, Arizona. This claim is 1375 feet long and 600 feet wide constituting 300 feet on each side of the centerline.

This claim runs from the location monument on the centerline on which this location notice is posted approximately 20 feet in a(n) EASTERLY direction to the EAST end line and 1355 feet in a(n) WESTERLY direction to the WEST end line.

This claim is marked by six monuments, one at each corner and one at the center of each end line of the claim.

The location monument on which this notice is posted is situated within Section 20, Township 22 SOUTH, Range 16 EAST, from the Gila and Salt River Meridian, and this claim encompasses portions of the following quarter section (s), section (s), Township (s) and Range (s) NW 1/4 OF SECTION 20 & NE 1/4 OF SECTION 19, T. 22S, R. 16E, from the Gila and Salt River Meridian, Arizona.

The locality of this claim with reference to some natural object or permanent monument and additional information (if any) concerning its locality are as follows: THE NORTHEAST CORNER OF THE CLAIM IS LOCATED S81°16'E, 1,382.6 FEET FROM THE NORTHWEST CORNER OF SECTION 20, T. 22S, R. 16E, FROM THE GILA AND SALT RIVER MERIDIAN, SANTA CRUZ COUNTY, AZ.

DATED AND POSTED on the ground this 5 day of FEB, 2019.

WITNESS:

Arizona Minerals Inc.

BY:

J. Leonard Fontes, Jr.
of JLF2 Consulting, LLC
1213 N. Torino Avenue
Tucson, AZ 85712
AS AGENT FOR South32 Hermosa.

AMC454570

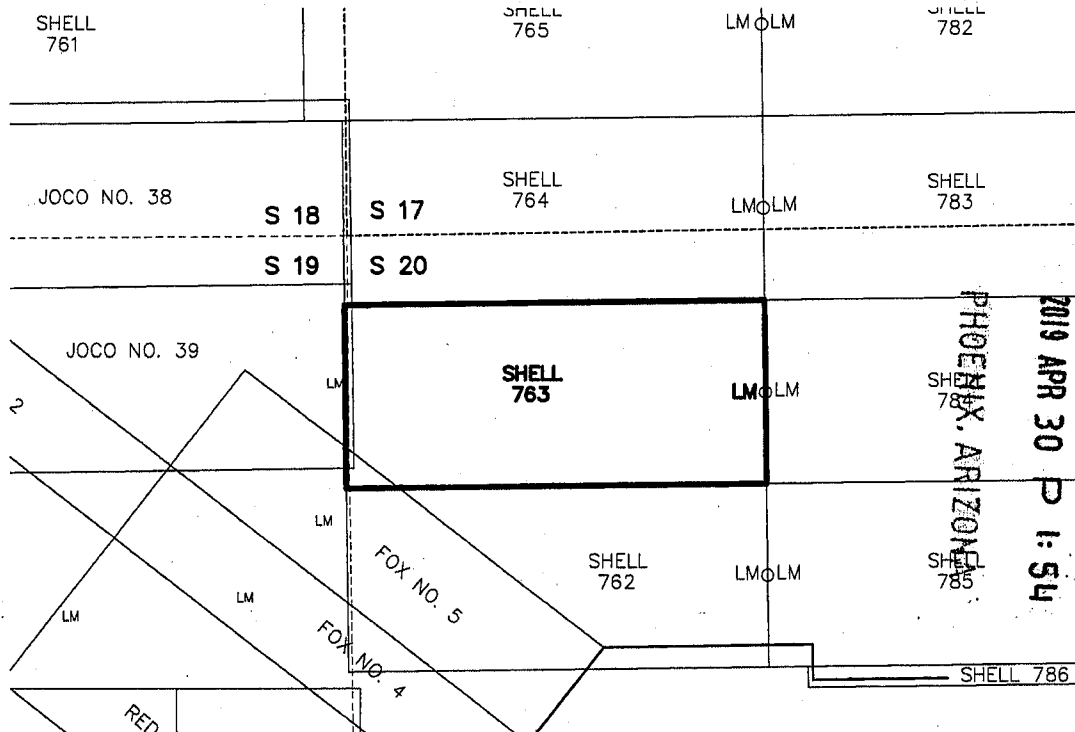
When Filed Return To:

SOUTH32 HERMOSA
 2210 East Fort Lowell Road
 TUCSON, AZ 85719

MINING CLAIM MAP

1" = 600'

LODE (X) PLACER ()



RECEIVED
 BLM AZ STATE OFFICE
 2019 APR 30 1:54
 PHOENIX, ARIZONA

1. The above map depicts the SHELL-763 mining claim, which is located in Section (s) 19 & 20 Township 22S, Range 16E, Gila and Salt River Meridian, SANTA CRUZ County, Arizona.
2. The types of corner and end center monuments and location monument used are as follows: 2"X2"X5' WOOD POSTS WITH MARKED ALUMINUM TAGS, IN ROCK CAIRNS. All location monuments (LM) are offset 20 feet from the noted end center monument along the center line of the claim unless otherwise noted. The location monument has been placed outside patented ground.
3. The bearings in degrees between claim corners are: East/West lines run N 89°23' E and North/South lines run N 00°37' W, as depicted on the map or as stated on page 1 of this notice, and are surface distances. All ties to Claim monuments are in grid bearing and distance to reference monument.
4. All claims in this block are contiguous.

AMC454570




When Filed Return To:

SOUTH32 HERMOSA
2210 East Fort Lowell Road
TUCSON, AZ 85719

LOCATION NOTICE FOR LODE MINING CLAIM

NOTICE IS HEREBY GIVEN that the SHELL-764 lode mining claim has been located

By: ARIZONA MINERALS, INC.
2210 East Fort Lowell Road
TUCSON, AZ 85719



The general course of this claim is WEST TO EAST and it is situated in the Harshaw and Patagonia Mining Districts, SANTA CRUZ County, Arizona. This claim is 1375 feet long and 600 feet wide constituting 300 feet on each side of the centerline.

This claim runs from the location monument on the centerline on which this location notice is posted approximately 20 feet in a(n) EASTERLY direction to the EAST end line and 1355 feet in a(n) WESTERLY direction to the WEST end line. This claim is marked by six monuments, one at each corner and one at the center of each end line of the claim.

The location monument on which this notice is posted is situated within Section 17, Township 22 SOUTH, Range 16 EAST, from the Gila and Salt River Meridian, and this claim encompasses portions of the following quarter section (s), section (s), Township (s) and Range (s) NW 1/4 OF SECTION 20, NE 1/4 OF SECTION 19, SE 1/4 OF SECTION 18, & SW 1/4 OF SECTION 17, T. 22S, R. 16E, from the Gila and Salt River Meridian, Arizona.

The locality of this claim with reference to some natural object or permanent monument and additional information (if any) concerning its locality are as follows: THE NORTHEAST CORNER OF THE CLAIM IS LOCATED N74°00'E, 1,414.9 FEET FROM THE SOUTHWEST CORNER OF SECTION 17, T. 22S, R. 16E, FROM THE GILA AND SALT RIVER MERIDIAN, SANTA CRUZ COUNTY, AZ.

DATED AND POSTED on the ground this 5 day of FEB, 2019.

WITNESS:

Arizona Minerals Inc.
BY:

J. Leonard Fontes, Jr.
of JLF2 Consulting, LLC
1213 N. Torino Avenue
Tucson, AZ 85712
AS AGENT FOR South32 Hermosa.

AMC454571

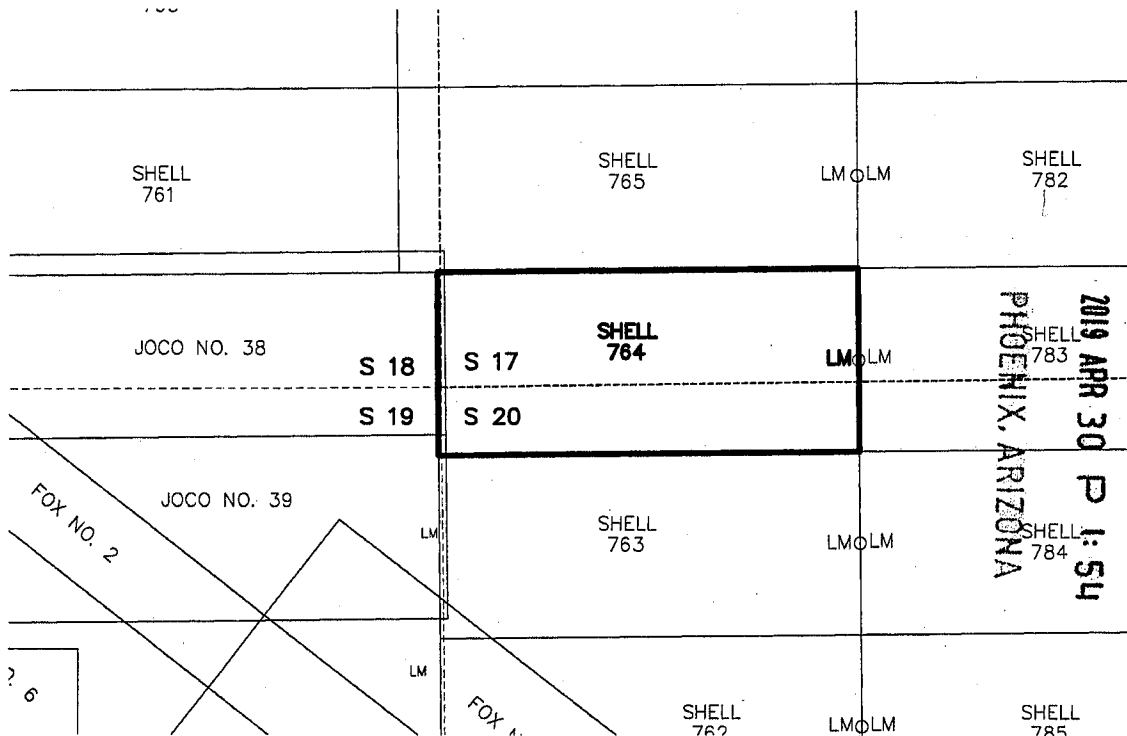
When Filed Return To:

SOUTH32 HERMOSA
 2210 East Fort Lowell Road
 TUCSON, AZ 85719

MINING CLAIM MAP

1" = 600'

LODE (X) PLACER ()



RECEIVED
 BLM AZ STATE OFFICE
 PHOENIX, ARIZONA
 2019 APR 30 P 1:54

1. The above map depicts the SHELL-764 mining claim, which is located in Section (s) 17, 18, 19 & 20 Township 22S, Range 16E, Gila and Salt River Meridian, SANTA CRUZ County, Arizona.
2. The types of corner and end center monuments and location monument used are as follows: 2"X2"X5' WOOD POSTS WITH MARKED ALUMINUM TAGS, IN ROCK CAIRNS. All location monuments (LM) are offset 20 feet from the noted end center monument along the center line of the claim unless otherwise noted. The location monument has been placed outside patented ground.
3. The bearings in degrees between claim corners are: East/West lines run N 89°23' E and North/South lines run N 00°37' W, as depicted on the map or as stated on page 1 of this notice, and are surface distances. All ties to Claim monuments are in grid bearing and distance to reference monument.
4. All claims in this block are contiguous.

ANC454571




When Filed Return To:

SOUTH32 HERMOSA
2210 East Fort Lowell Road
TUCSON, AZ 85719

LOCATION NOTICE FOR LOBE MINING CLAIM

NOTICE IS HEREBY GIVEN that the SHELL-765 lode mining claim has been located

By: ARIZONA MINERALS, INC.
2210 East Fort Lowell Road
TUCSON, AZ 85719



The general course of this claim is WEST TO EAST and it is situated in the Harshaw and Patagonia Mining Districts, SANTA CRUZ County, Arizona. This claim is 1500 feet long and 600 feet wide constituting 300 feet on each side of the centerline.

This claim runs from the location monument on the centerline on which this location notice is posted approximately 20 feet in a(n) EASTERLY direction to the EAST end line and 1480 feet in a(n) WESTERLY direction to the WEST end line. This claim is marked by six monuments, one at each corner and one at the center of each end line of the claim.

The location monument on which this notice is posted is situated within Section 17, Township 22 SOUTH, Range 16 EAST, from the Gila and Salt River Meridian, and this claim encompasses portions of the following quarter section (s), section (s), Township (s) and Range (s) SE 1/4 OF SECTION 18, & SW 1/4 OF SECTION 17, T. 22S, R. 16E, from the Gila and Salt River Meridian, Arizona.

The locality of this claim with reference to some natural object or permanent monument and additional information (if any) concerning its locality are as follows: THE NORTHEAST CORNER OF THE CLAIM IS LOCATED N53°50'E, 1,676.9 FEET FROM THE SOUTHWEST CORNER OF SECTION 17, T. 22S, R. 16E, FROM THE GILA AND SALT RIVER MERIDIAN, SANTA CRUZ COUNTY, AZ.

DATED AND POSTED on the ground this 5 day of FEB, 2019.

WITNESS:

Arizona Minerals Inc.
BY:
J. Leonard Fontes, Jr.
of JLF2 Consulting, LLC
1213 N. Torino Avenue
Tucson, AZ 85712
AS AGENT FOR South32 Hermosa.

AMC454512

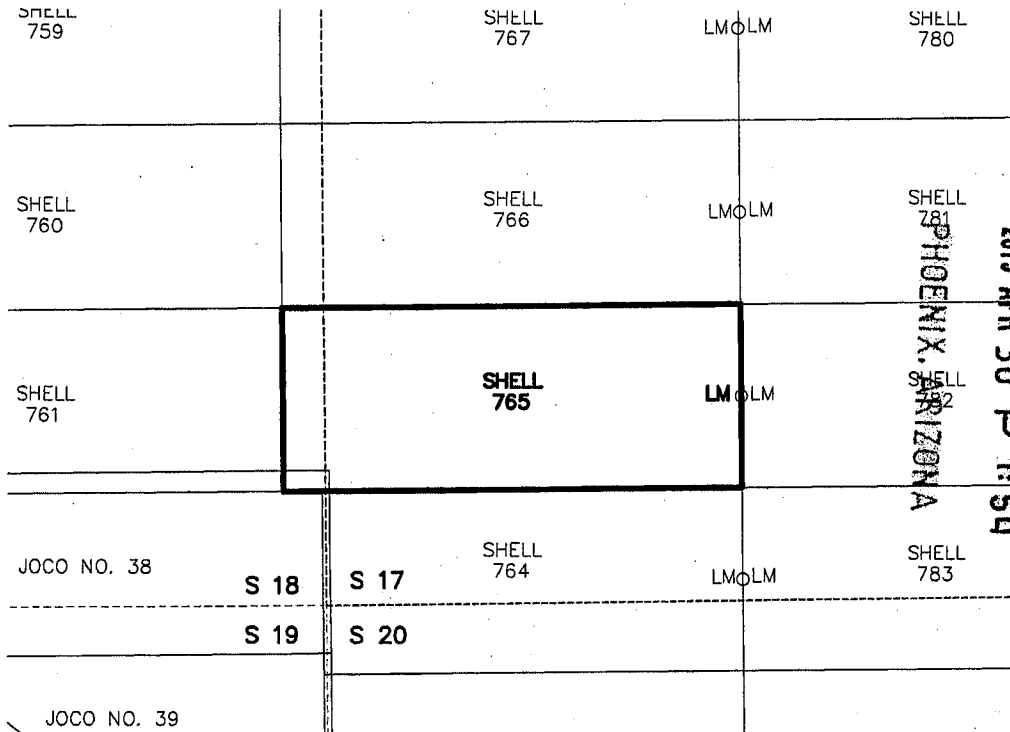
When Filed Return To:

SOUTH32 HERMOSA
 2210 East Fort Lowell Road
 TUCSON, AZ 85719

MINING CLAIM MAP

1" = 600'

LODE (X) PLACER ()



RECEIVED
 BLM AZ STATE OFFICE
 2019 APR 30 P 1:54
 PHOENIX, ARIZONA



1. The above map depicts the SHELL-765 mining claim, which is located in Section (s) 17 & 18, Township 22S, Range 16E, Gila and Salt River Meridian, SANTA CRUZ County, Arizona.
2. The types of corner and end center monuments and location monument used are as follows: 2"X2"X5' WOOD POSTS WITH MARKED ALUMINUM TAGS, IN ROCK CAIRNS. All location monuments (LM) are offset 20 feet from the noted end center monument along the center line of the claim unless otherwise noted. The location monument has been placed outside patented ground.
3. The bearings in degrees between claim corners are: East/West lines run N 89°23' E and North/South lines run N 00°37' W, as depicted on the map or as stated on page 1 of this notice, and are surface distances. All ties to Claim monuments are in grid bearing and distance to reference monument.
4. All claims in this block are contiguous.

AMC454512




When Filed Return To:

SOUTH32 HERMOSA
2210 East Fort Lowell Road
TUCSON, AZ 85719

LOCATION NOTICE FOR LODE MINING CLAIM

NOTICE IS HEREBY GIVEN that the SHELL-766 lode mining claim has been located

By: ARIZONA MINERALS, INC.
2210 East Fort Lowell Road
TUCSON, AZ 85719



The general course of this claim is WEST TO EAST and it is situated in the Harshaw and Patagonia Mining Districts, SANTA CRUZ County, Arizona. This claim is 1500 feet long and 600 feet wide constituting 300 feet on each side of the centerline.

This claim runs from the location monument on the centerline on which this location notice is posted approximately 20 feet in a(n) EASTERLY direction to the EAST end line and 1480 feet in a(n) WESTERLY direction to the WEST end line. This claim is marked by six monuments, one at each corner and one at the center of each end line of the claim.

The location monument on which this notice is posted is situated within Section 17, Township 22 SOUTH, Range 16 EAST, from the Gila and Salt River Meridian, and this claim encompasses portions of the following quarter section (s), section (s), Township (s) and Range (s) SE 1/4 OF SECTION 18, & SW 1/4 OF SECTION 17, T. 22S, R. 16E, from the Gila and Salt River Meridian, Arizona.

The locality of this claim with reference to some natural object or permanent monument and additional information (if any) concerning its locality are as follows: THE NORTHEAST CORNER OF THE CLAIM IS LOCATED N40°17'E, 2,083.7 FEET FROM THE SOUTHWEST CORNER OF SECTION 17, T. 22S, R. 16E, FROM THE GILA AND SALT RIVER MERIDIAN, SANTA CRUZ COUNTY, AZ.

DATED AND POSTED on the ground this 5 day of FEB, 2019.

WITNESS:

Arizona Minerals Inc.
BY:

J. Leonard Fontes, Jr.
of JLF2 Consulting, LLC
1213 N. Torino Avenue
Tucson, AZ 85712
AS AGENT FOR South32 Hermosa.

AMC454573

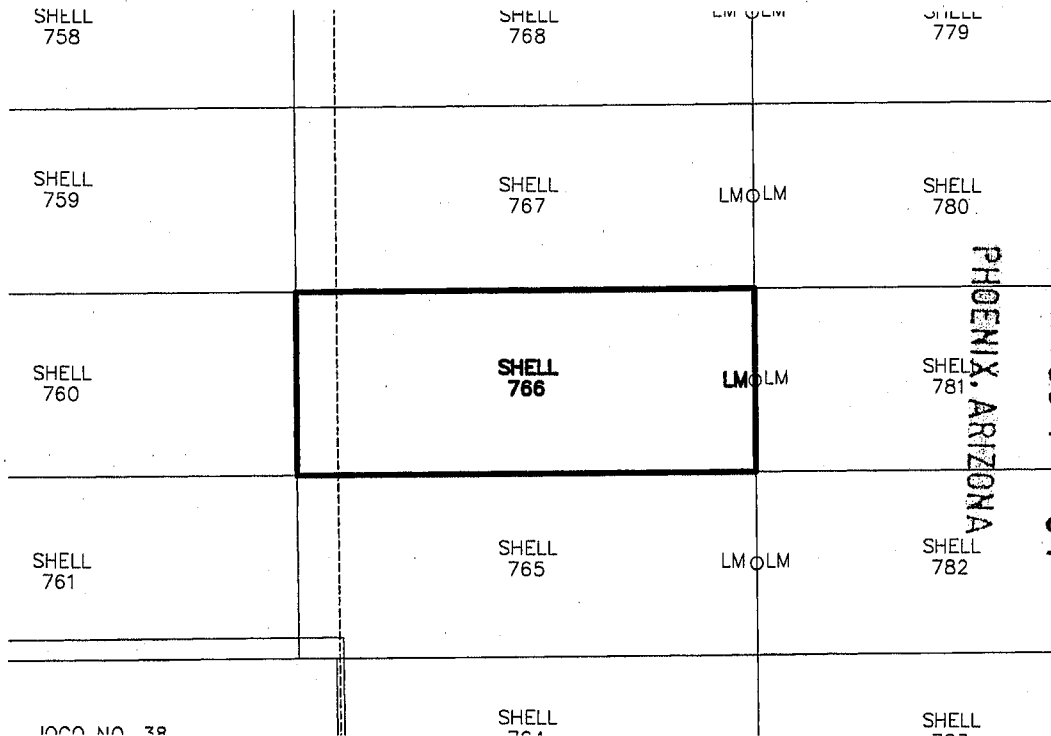
When Filed Return To:

SOUTH32 HERMOSA
 2210 East Fort Lowell Road
 TUCSON, AZ 85719

MINING CLAIM MAP

1" = 600'

LODE (X) PLACER ()



RECEIVED
 BLM AZ STATE OFFICE
 2019 APR 30 P 1:54
 PHOENIX, ARIZONA

AMC 454573

1. The above map depicts the SHELL-766 mining claim, which is located in Section (s) 17 & 18, Township 22S, Range 16E, Gila and Salt River Meridian, SANTA CRUZ County, Arizona.
2. The types of corner and end center monuments and location monument used are as follows: 2"X2"X5' WOOD POSTS WITH MARKED ALUMINUM TAGS, IN ROCK CAIRNS. All location monuments (LM) are offset 20 feet from the noted end center monument along the center line of the claim unless otherwise noted. The location monument has been placed outside patented ground.
3. The bearings in degrees between claim corners are: East/West lines run N 89°23' E and North/South lines run N 00°37' W, as depicted on the map or as stated on page 1 of this notice, and are surface distances. All ties to Claim monuments are in grid bearing and distance to reference monument.
4. All claims in this block are contiguous.




When Filed Return To:

SOUTH32 HERMOSA
2210 East Fort Lowell Road
TUCSON, AZ 85719

LOCATION NOTICE FOR LODE MINING CLAIM

NOTICE IS HEREBY GIVEN that the SHELL-767 lode mining claim has been located

By: ARIZONA MINERALS, INC.
2210 East Fort Lowell Road
TUCSON, AZ 85719



The general course of this claim is WEST TO EAST and it is situated in the Harshaw and Patagonia Mining Districts, SANTA CRUZ County, Arizona. This claim is 1500 feet long and 600 feet wide constituting 300 feet on each side of the centerline.

This claim runs from the location monument on the centerline on which this location notice is posted approximately 20 feet in a(n) EASTERLY direction to the EAST end line and 1480 feet in a(n) WESTERLY direction to the WEST end line. This claim is marked by six monuments, one at each corner and one at the center of each end line of the claim.

The location monument on which this notice is posted is situated within Section 17, Township 22 SOUTH, Range 16 EAST, from the Gila and Salt River Meridian, and this claim encompasses portions of the following quarter section (s), section (s), Township (s) and Range (s) SE 1/4 OF SECTION 18, & SW 1/4 OF SECTION 17, T. 22S, R. 16E, from the Gila and Salt River Meridian, Arizona.

The locality of this claim with reference to some natural object or permanent monument and additional information (if any) concerning its locality are as follows: THE NORTHEAST CORNER OF THE CLAIM IS LOCATED N31°29'E, 2,567.4 FEET FROM THE SOUTHWEST CORNER OF SECTION 17, T. 22S, R. 16E, FROM THE GILA AND SALT RIVER MERIDIAN, SANTA CRUZ COUNTY, AZ.

DATED AND POSTED on the ground this 5 day of FEB, 20 19.

WITNESS:

Arizona Minerals Inc.
BY:

J. Leonard Fontes, Jr.
of JLF2 Consulting, LLC
1213 N. Torino Avenue
Tucson, AZ 85712
AS AGENT FOR South32 Hermosa.

AMC 154574

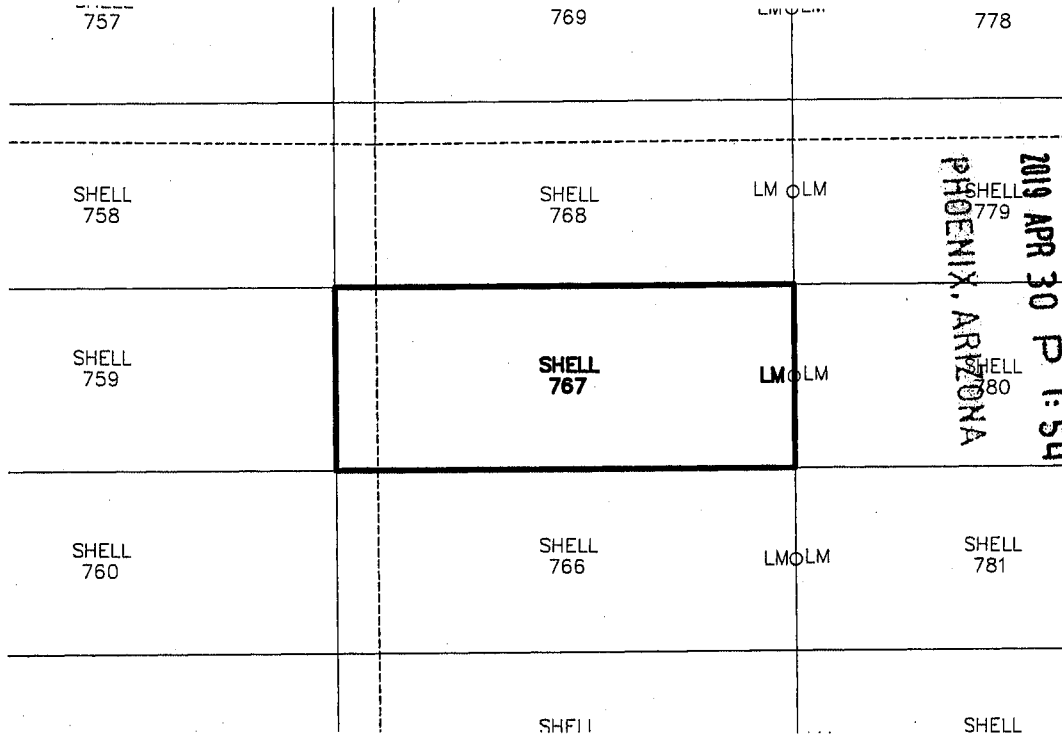
When Filed Return To:

SOUTH32 HERMOSA
 2210 East Fort Lowell Road
 TUCSON, AZ 85719

MINING CLAIM MAP

1" = 600'

LODE (X) PLACER ()



RECEIVED
 BLM AZ STATE OFFICE
 2019 APR 30 P 1:54
 PHOENIX, ARIZONA



1. The above map depicts the SHELL-767 mining claim, which is located in Section (s) 17 & 18, Township 22S, Range 16E, Gila and Salt River Meridian, SANTA CRUZ County, Arizona.
2. The types of corner and end center monuments and location monument used are as follows: 2"X2"X5' WOOD POSTS WITH MARKED ALUMINUM TAGS, IN ROCK CAIRNS. All location monuments (LM) are offset 20 feet from the noted end center monument along the center line of the claim unless otherwise noted. The location monument has been placed outside patented ground.
3. The bearings in degrees between claim corners are: East/West lines run N 89°23' E and North/South lines run N 00°37' W, as depicted on the map or as stated on page 1 of this notice, and are surface distances. All ties to Claim monuments are in grid bearing and distance to reference monument.
4. All claims in this block are contiguous.

AMC 454574




When Filed Return To:

SOUTH32 HERMOSA
2210 East Fort Lowell Road
TUCSON, AZ 85719

LOCATION NOTICE FOR LODE MINING CLAIM

NOTICE IS HEREBY GIVEN that the SHELL-768 lode mining claim has been located

By: ARIZONA MINERALS, INC.
2210 East Fort Lowell Road
TUCSON, AZ 85719



The general course of this claim is WEST TO EAST and it is situated in the Harshaw and Patagonia Mining Districts, SANTA CRUZ County, Arizona. This claim is 1500 feet long and 600 feet wide constituting 300 feet on each side of the centerline.

This claim runs from the location monument on the centerline on which this location notice is posted approximately 20 feet in a(n) EASTERLY direction to the EAST end line and 1480 feet in a(n) WESTERLY direction to the WEST end line. This claim is marked by six monuments, one at each corner and one at the center of each end line of the claim.

The location monument on which this notice is posted is situated within Section 17, Township 22 SOUTH, Range 16 EAST, from the Gila and Salt River Meridian, and this claim encompasses portions of the following quarter section (s), section (s), Township (s) and Range (s) SE & NE 1/4's OF SECTION 18, & SW & NW 1/4's OF SECTION 17, T. 22S, R. 16E, from the Gila and Salt River Meridian, Arizona.

The locality of this claim with reference to some natural object or permanent monument and additional information (if any) concerning its locality are as follows: THE NORTHEAST CORNER OF THE CLAIM IS LOCATED S29°33'E, 2,821.8 FEET FROM THE NORTHWEST CORNER OF SECTION 17, T. 22S, R. 16E, FROM THE GILA AND SALT RIVER MERIDIAN, SANTA CRUZ COUNTY, AZ.

DATED AND POSTED on the ground this 5 day of FEB, 2019.

WITNESS:

Arizona Minerals Inc.

BY:

J. Leonard Fontes, Jr.
of JLF2 Consulting, LLC
1213 N. Torino Avenue
Tucson, AZ 85712
AS AGENT FOR South32 Hermosa.

AMC454575

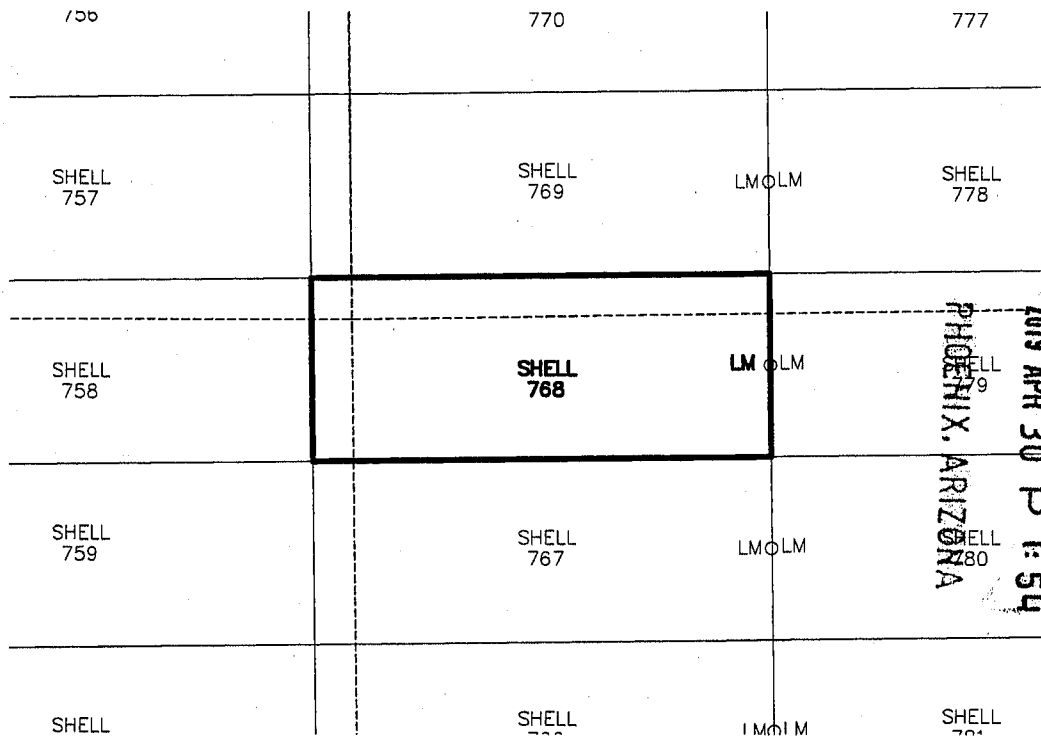
When Filed Return To:

SOUTH32 HERMOSA
 2210 East Fort Lowell Road
 TUCSON, AZ 85719

MINING CLAIM MAP

1" = 600'

LODE (X) PLACER ()



RECEIVED
 BLM AZ STATE OFFICE
 2019 APR 30 P 1:54
 PHOENIX, ARIZONA

1. The above map depicts the SHELL-768 mining claim, which is located in Section (s) 17 & 18, Township 22S, Range 16E, Gila and Salt River Meridian, SANTA CRUZ County, Arizona.
2. The types of corner and end center monuments and location monument used are as follows: 2"X2"X5' WOOD POSTS WITH MARKED ALUMINUM TAGS, IN ROCK CAIRNS. All location monuments (LM) are offset 20 feet from the noted end center monument along the center line of the claim unless otherwise noted. The location monument has been placed outside patented ground.
3. The bearings in degrees between claim corners are: East/West lines run N 89°23' E and North/South lines run N 00°37' W, as depicted on the map or as stated on page 1 of this notice, and are surface distances. All ties to Claim monuments are in grid bearing and distance to reference monument.
4. All claims in this block are contiguous.

AMC 454578



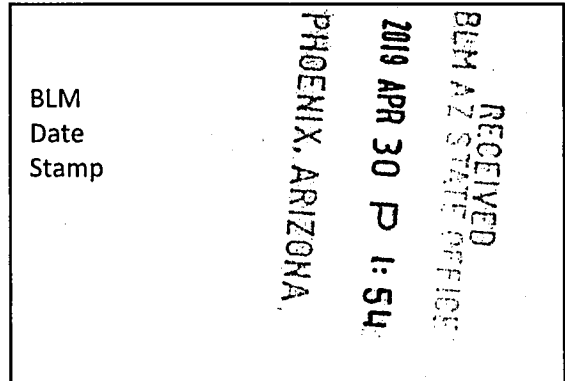
When Filed Return To:

SOUTH32 HERMOSA
2210 East Fort Lowell Road
TUCSON, AZ 85719

LOCATION NOTICE FOR LODE MINING CLAIM

NOTICE IS HEREBY GIVEN that the SHELL-769 lode mining claim has been located

By: ARIZONA MINERALS, INC.
2210 East Fort Lowell Road
TUCSON, AZ 85719



The general course of this claim is WEST TO EAST and it is situated in the Harshaw and Patagonia Mining Districts, SANTA CRUZ County, Arizona. This claim is 1500 feet long and 600 feet wide constituting 300 feet on each side of the centerline.

This claim runs from the location monument on the centerline on which this location notice is posted approximately 20 feet in a(n) EASTERLY direction to the EAST end line and 1480 feet in a(n) WESTERLY direction to the WEST end line. This claim is marked by six monuments, one at each corner and one at the center of each end line of the claim.

The location monument on which this notice is posted is situated within Section 17, Township 22 SOUTH, Range 16 EAST, from the Gila and Salt River Meridian, and this claim encompasses portions of the following quarter section (s), section (s), Township (s) and Range (s) NE 1/4 OF SECTION 18, NW 1/4 OF SECTION 17, T. 22S, R. 16E, from the Gila and Salt River Meridian, Arizona.

The locality of this claim with reference to some natural object or permanent monument and additional information (if any) concerning its locality are as follows: THE NORTHEAST CORNER OF THE CLAIM IS LOCATED S36°45'E, 2,315.0 FEET FROM THE NORTHWEST CORNER OF SECTION 17, T. 22S, R. 16E, FROM THE GILA AND SALT RIVER MERIDIAN, SANTA CRUZ COUNTY, AZ.

DATED AND POSTED on the ground this 5 day of FEB, 20 19.

WITNESS:

Arizona Minerals Inc.
BY:

J. Leonard Fontes, Jr.
of JLF2 Consulting, LLC
1213 N. Torino Avenue
Tucson, AZ 85712
AS AGENT FOR South32 Hermosa.

AMC454576

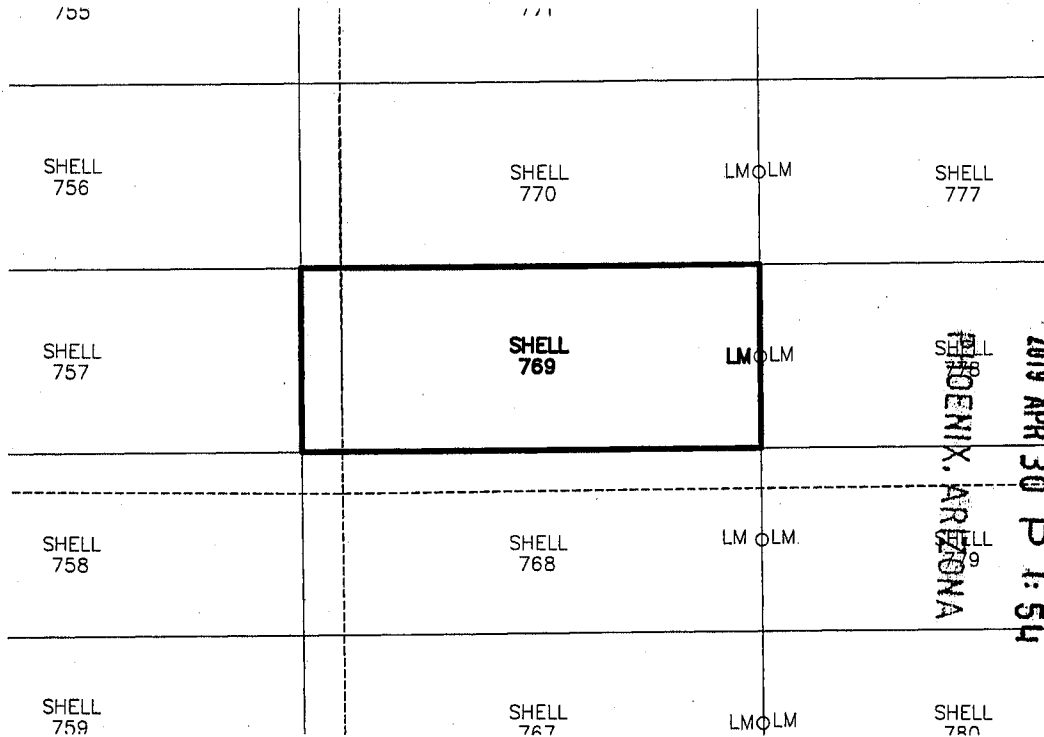
When Filed Return To:

SOUTH32 HERMOSA
 2210 East Fort Lowell Road
 TUCSON, AZ 85719

MINING CLAIM MAP

1" = 600'

LODE (X) PLACER ()



RECEIVED
 BLM AZ STATE OFFICE
 2019 APR 30 P 1:54
 PHOENIX, ARIZONA

1. The above map depicts the SHELL-769 mining claim, which is located in Section (s) 17 & 18, Township 22S, Range 16E, Gila and Salt River Meridian, SANTA CRUZ County, Arizona.
2. The types of corner and end center monuments and location monument used are as follows: 2"X2"X5' WOOD POSTS WITH MARKED ALUMINUM TAGS, IN ROCK CAIRNS. All location monuments (LM) are offset 20 feet from the noted end center monument along the center line of the claim unless otherwise noted. The location monument has been placed outside patented ground.
3. The bearings in degrees between claim corners are: East/West lines run N 89°23' E and North/South lines run N 00°37' W, as depicted on the map or as stated on page 1 of this notice, and are surface distances. All ties to Claim monuments are in grid bearing and distance to reference monument.
4. All claims in this block are contiguous.

AMC454576




When Filed Return To:

SOUTH32 HERMOSA
2210 East Fort Lowell Road
TUCSON, AZ 85719

LOCATION NOTICE FOR LODE MINING CLAIM

NOTICE IS HEREBY GIVEN that the SHELL-770 lode mining claim has been located

By: ARIZONA MINERALS, INC.
2210 East Fort Lowell Road
TUCSON, AZ 85719



The general course of this claim is WEST TO EAST and it is situated in the Harshaw and Patagonia Mining Districts, SANTA CRUZ County, Arizona. This claim is 1500 feet long and 600 feet wide constituting 300 feet on each side of the centerline.

This claim runs from the location monument on the centerline on which this location notice is posted approximately 20 feet in a(n) EASTERLY direction to the EAST end line and 1480 feet in a(n) WESTERLY direction to the WEST end line.

This claim is marked by six monuments, one at each corner and one at the center of each end line of the claim.

The location monument on which this notice is posted is situated within Section 17, Township 22 SOUTH, Range 16 EAST, from the Gila and Salt River Meridian, and this claim encompasses portions of the following quarter section (s), section (s), Township (s) and Range (s) NE 1/4 OF SECTION 18, NW 1/4 OF SECTION 17, T. 22S, R. 16E, from the Gila and Salt River Meridian, Arizona.

The locality of this claim with reference to some natural object or permanent monument and additional information (if any) concerning its locality are as follows: THE NORTHEAST CORNER OF THE CLAIM IS LOCATED S47°41'E, 1,864.4 FEET FROM THE NORTHWEST CORNER OF SECTION 17, T. 22S, R. 16E, FROM THE GILA AND SALT RIVER MERIDIAN, SANTA CRUZ COUNTY, AZ.

DATED AND POSTED on the ground this 5 day of FEB, 20 19.

WITNESS:

Arizona Minerals Inc.

BY:

J. Leonard Fontes, Jr.
of JLF2 Consulting, LLC
1213 N. Torino Avenue
Tucson, AZ 85712
AS AGENT FOR South32 Hermosa.

AMC454577

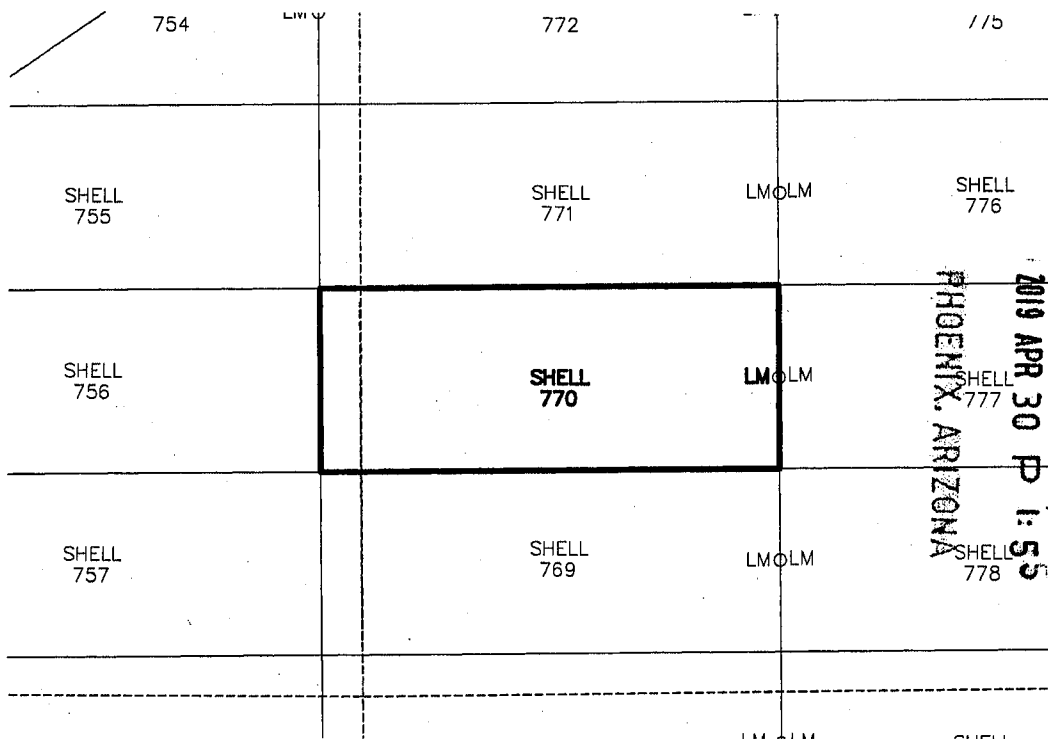
When Filed Return To:

SOUTH32 HERMOSA
 2210 East Fort Lowell Road
 TUCSON, AZ 85719

MINING CLAIM MAP

1" = 600'

LODE (X) PLACER ()



RECEIVED
 BLM AZ STATE OFFICE
 2019 APR 30 P 1:55
 PHOENIX, ARIZONA

1. The above map depicts the SHELL-770 mining claim, which is located in Section (s) 17 & 18, Township 22S, Range 16E, Gila and Salt River Meridian, SANTA CRUZ County, Arizona.
2. The types of corner and end center monuments and location monument used are as follows: 2"X2"X5' WOOD POSTS WITH MARKED ALUMINUM TAGS, IN ROCK CAIRNS. All location monuments (LM) are offset 20 feet from the noted end center monument along the center line of the claim unless otherwise noted. The location monument has been placed outside patented ground.
3. The bearings in degrees between claim corners are: East/West lines run N 89°23' E and North/South lines run N 00°37' W, as depicted on the map or as stated on page 1 of this notice, and are surface distances. All ties to Claim monuments are in grid bearing and distance to reference monument.
4. All claims in this block are contiguous.

AMO454577




When Filed Return To:

SOUTH32 HERMOSA
2210 East Fort Lowell Road
TUCSON, AZ 85719

LOCATION NOTICE FOR LODE MINING CLAIM

NOTICE IS HEREBY GIVEN that the SHELL-771 lode mining claim has been located

By: ARIZONA MINERALS, INC.
2210 East Fort Lowell Road
TUCSON, AZ 85719



The general course of this claim is WEST TO EAST and it is situated in the Harshaw and Patagonia Mining Districts, SANTA CRUZ County, Arizona. This claim is 1500 feet long and 600 feet wide constituting 300 feet on each side of the centerline.

This claim runs from the location monument on the centerline on which this location notice is posted approximately 20 feet in a(n) EASTERLY direction to the EAST end line and 1480 feet in a(n) WESTERLY direction to the WEST end line. This claim is marked by six monuments, one at each corner and one at the center of each end line of the claim.

The location monument on which this notice is posted is situated within Section 17, Township 22 SOUTH, Range 16 EAST, from the Gila and Salt River Meridian, and this claim encompasses portions of the following quarter section (s), section (s), Township (s) and Range (s) NE 1/4 OF SECTION 18, NW 1/4 OF SECTION 17, T. 22S, R. 16E, from the Gila and Salt River Meridian, Arizona.

The locality of this claim with reference to some natural object or permanent monument and additional information (if any) concerning its locality are as follows: THE NORTHEAST CORNER OF THE CLAIM IS LOCATED S64°28'E, 1,520.5 FEET FROM THE NORTHWEST CORNER OF SECTION 17, T. 22S, R. 16E, FROM THE GILA AND SALT RIVER MERIDIAN, SANTA CRUZ COUNTY, AZ.

DATED AND POSTED on the ground this 5 day of FEB, 2019.

WITNESS:

Arizona Minerals Inc.
BY:

J. Leonard Fontes, Jr.
of JLF2 Consulting, LLC
1213 N. Torino Avenue
Tucson, AZ 85712
AS AGENT FOR South32 Hermosa.

AMC 454578

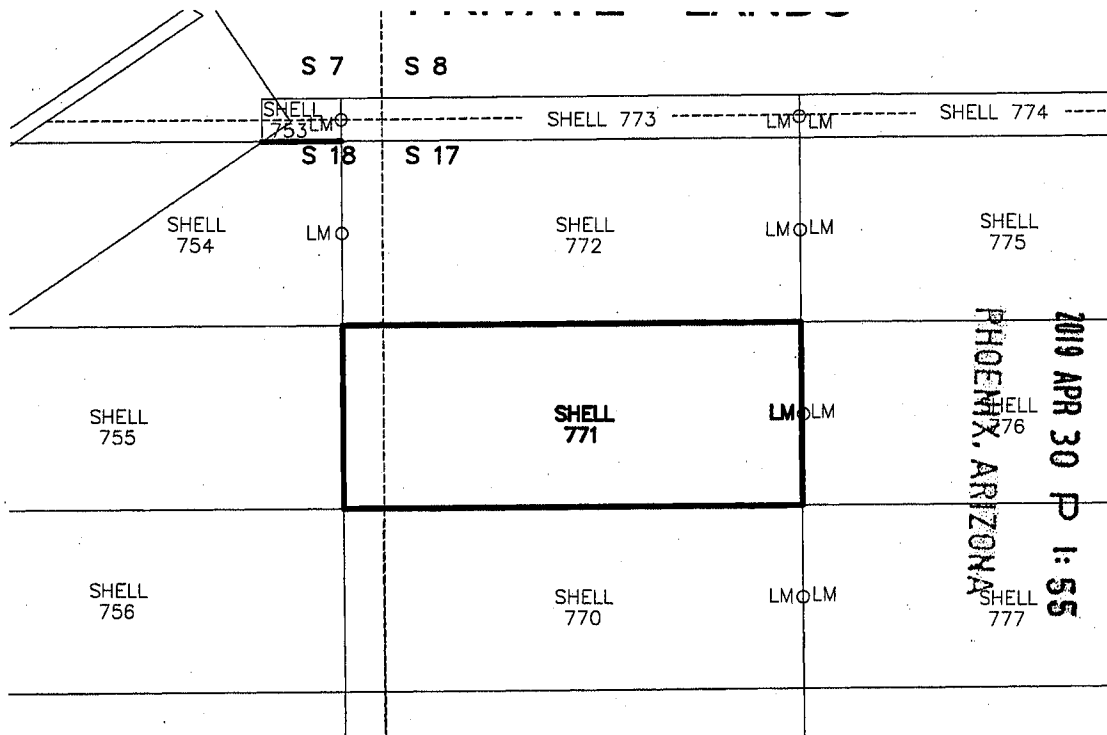
When Filed Return To:

SOUTH32 HERMOSA
 2210 East Fort Lowell Road
 TUCSON, AZ 85719

MINING CLAIM MAP

1" = 600'

LODE (X) PLACER ()



RECEIVED
 BLM AZ STATE OFFICE
 2019 APR 30 P 1:55
 PHOENIX, ARIZONA

1. The above map depicts the SHELL-771 mining claim, which is located in Section (s) 17 & 18, Township 22S, Range 16E, Gila and Salt River Meridian, SANTA CRUZ County, Arizona.
2. The types of corner and end center monuments and location monument used are as follows: 2"X2"X5' WOOD POSTS WITH MARKED ALUMINUM TAGS, IN ROCK CAIRNS. All location monuments (LM) are offset 20 feet from the noted end center monument along the center line of the claim unless otherwise noted. The location monument has been placed outside patented ground.
3. The bearings in degrees between claim corners are: East/West lines run N 89°23' E and North/South lines run N 00°37' W, as depicted on the map or as stated on page 1 of this notice, and are surface distances. All ties to Claim monuments are in grid bearing and distance to reference monument.
4. All claims in this block are contiguous.

AMC 454578



2019-04-11

Page 1 of 2

Requested By: Arizona Minerals

SUZANNE SAINZ, RECORDER

SANTA CRUZ COUNTY, ARIZONA

04-11-2019 04:50 PM Recording Fee \$10.00


When Filed Return To:

SOUTH32 HERMOSA
2210 East Fort Lowell Road
TUCSON, AZ 85719

LOCATION NOTICE FOR LODE MINING CLAIM

NOTICE IS HEREBY GIVEN that the SHELL-772 lode mining claim has been located

By: ARIZONA MINERALS, INC.
2210 East Fort Lowell Road
TUCSON, AZ 85719



The general course of this claim is WEST TO EAST and it is situated in the Harshaw and Patagonia Mining Districts, SANTA CRUZ County, Arizona. This claim is 1500 feet long and 600 feet wide constituting 300 feet on each side of the centerline.

This claim runs from the location monument on the centerline on which this location notice is posted approximately 20 feet in a(n) EASTERLY direction to the EAST end line and 1480 feet in a(n) WESTERLY direction to the WEST end line. This claim is marked by six monuments, one at each corner and one at the center of each end line of the claim.

The location monument on which this notice is posted is situated within Section 17, Township 22 SOUTH, Range 16 EAST, from the Gila and Salt River Meridian, and this claim encompasses portions of the following quarter section (s), section (s), Township (s) and Range (s) NE 1/4 OF SECTION 18, NW 1/4 OF SECTION 17, T. 22S, R. 16E, from the Gila and Salt River Meridian, Arizona.

The locality of this claim with reference to some natural object or permanent monument and additional information (if any) concerning its locality are as follows: THE NORTHEAST CORNER OF THE CLAIM IS LOCATED S87°40'E, 1,366.7 FEET FROM THE NORTHWEST CORNER OF SECTION 17, T. 22S, R. 16E, FROM THE GILA AND SALT RIVER MERIDIAN, SANTA CRUZ COUNTY, AZ.

DATED AND POSTED on the ground this 5 day of FEB, 20 19.

WITNESS:

Arizona Minerals Inc.

BY:

J. Leonard Fontes, Jr.
of JLF2 Consulting, LLC
1213 N. Torino Avenue
Tucson, AZ 85712
AS AGENT FOR South32 Hermosa.

AMC454579

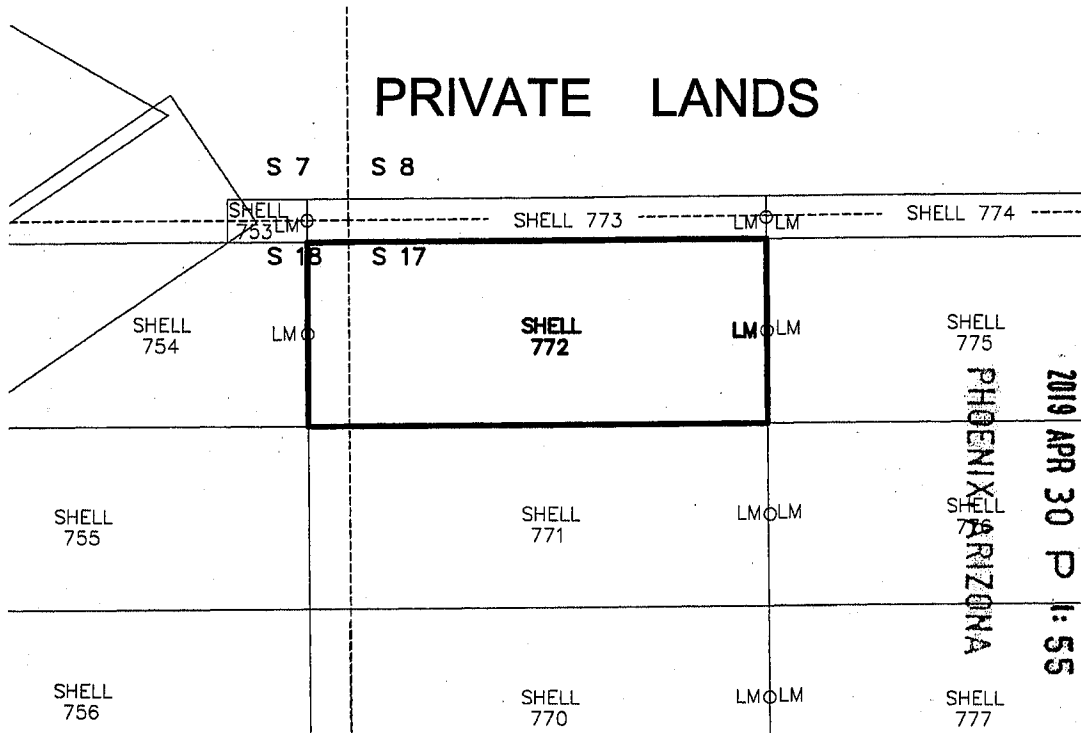
When Filed Return To:

SOUTH32 HERMOSA
 2210 East Fort Lowell Road
 TUCSON, AZ 85719

MINING CLAIM MAP

1" = 600'

LODE (X) PLACER ()



RECEIVED
 BLM AZ STATE OFFICE
 2019 APR 30 P 1:55
 PHOENIX ARIZONA

1. The above map depicts the SHELL-772 mining claim, which is located in Section (s) 17 & 18, Township 22S, Range 16E, Gila and Salt River Meridian, SANTA CRUZ County, Arizona.
2. The types of corner and end center monuments and location monument used are as follows: 2"X2"X5' WOOD POSTS WITH MARKED ALUMINUM TAGS, IN ROCK CAIRNS. All location monuments (LM) are offset 20 feet from the noted end center monument along the center line of the claim unless otherwise noted. The location monument has been placed outside patented ground.
3. The bearings in degrees between claim corners are: East/West lines run N 89°23' E and North/South lines run N 00°37' W, as depicted on the map or as stated on page 1 of this notice, and are surface distances. All ties to Claim monuments are in grid bearing and distance to reference monument.
4. All claims in this block are contiguous.

AMC454579




When Filed Return To:

SOUTH32 HERMOSA
2210 East Fort Lowell Road
TUCSON, AZ 85719

LOCATION NOTICE FOR LODE MINING CLAIM

NOTICE IS HEREBY GIVEN that the SHELL-773 lode mining claim has been located

By: ARIZONA MINERALS, INC.
2210 East Fort Lowell Road
TUCSON, AZ 85719



The general course of this claim is WEST TO EAST and it is situated in the Harshaw and Patagonia Mining Districts, SANTA CRUZ County, Arizona. This claim is 1500 feet long and 140 feet wide constituting 70 feet on each side of the centerline.

This claim runs from the location monument on the centerline on which this location notice is posted approximately 20 feet in a(n) EASTERLY direction to the EAST end line and 1480 feet in a(n) WESTERLY direction to the WEST end line. This claim is marked by six monuments, one at each corner and one at the center of each end line of the claim.

The location monument on which this notice is posted is situated within Section 17, Township 22 SOUTH, Range 16 EAST, from the Gila and Salt River Meridian, and this claim encompasses portions of the following quarter section (s), section (s), Township (s) and Range (s) SE 1/4 OF SECTION 7, SW 1/4 OF SECTION 8, NE 1/4 OF SECTION 18, NW 1/4 OF SECTION 17, T. 22S, R. 16E, from the Gila and Salt River Meridian, Arizona.

The locality of this claim with reference to some natural object or permanent monument and additional information (if any) concerning its locality are as follows: THE NORTHEAST CORNER OF THE CLAIM IS LOCATED N86°28'E. 1,366.7 FEET FROM THE NORTHWEST CORNER OF SECTION 17, T. 22S, R. 16E, FROM THE GILA AND SALT RIVER MERIDIAN, SANTA CRUZ COUNTY, AZ.

DATED AND POSTED on the ground this 5 day of FEB, 20 19.

WITNESS:

Arizona Minerals Inc.

BY:

J. Leonard Fontes, Jr.
of JLF2 Consulting, LLC
1213 N. Torino Avenue
Tucson, AZ 85712
AS AGENT FOR South32 Hermosa.

AMC454580

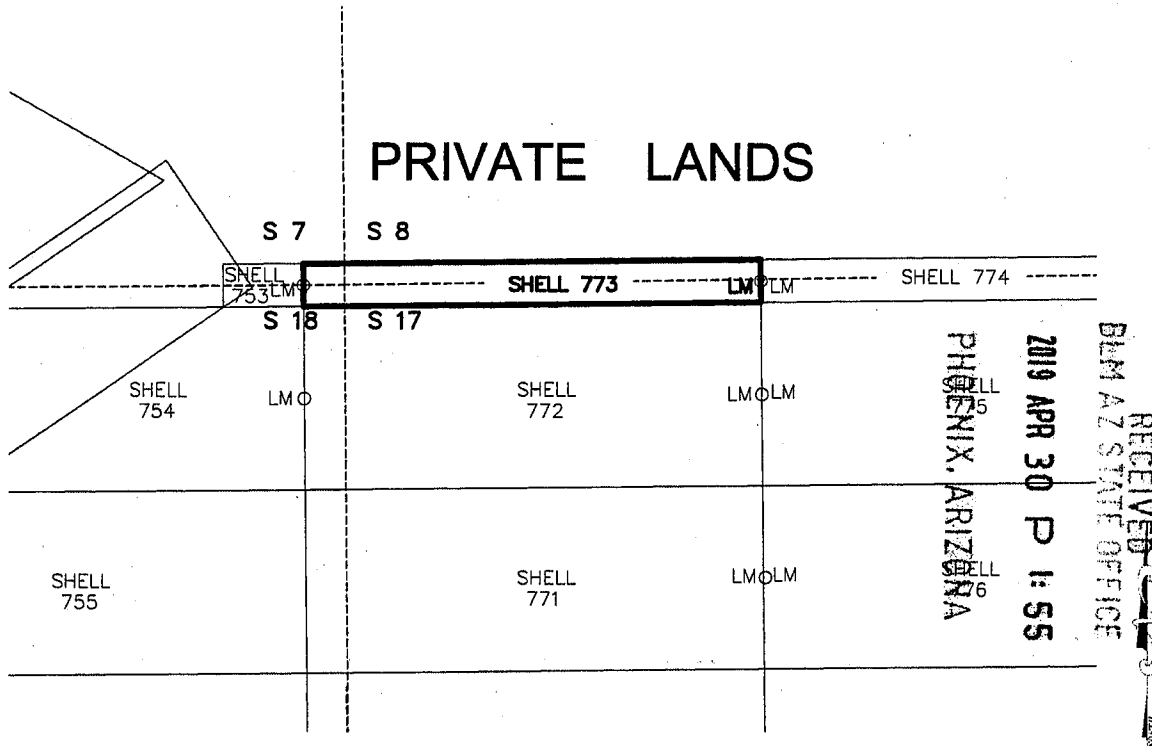
When Filed Return To:

SOUTH32 HERMOSA
 2210 East Fort Lowell Road
 TUCSON, AZ 85719

MINING CLAIM MAP

1" = 600'

LODE (X) PLACER ()



1. The above map depicts the SHELL-773 mining claim, which is located in Section (s) 7, 8, 17 & 18, Township 22S, Range 16E, Gila and Salt River Meridian, SANTA CRUZ County, Arizona.
2. The types of corner and end center monuments and location monument used are as follows: 2"X2"X5' WOOD POSTS WITH MARKED ALUMINUM TAGS, IN ROCK CAIRNS. All location monuments (LM) are offset 20 feet from the noted end center monument along the center line of the claim unless otherwise noted. The location monument has been placed outside patented ground.
3. The bearings in degrees between claim corners are: East/West lines run N 89°23' E and North/South lines run N 00°37' W, as depicted on the map or as stated on page 1 of this notice, and are surface distances. All ties to Claim monuments are in grid bearing and distance to reference monument.
4. All claims in this block are contiguous.

AMC 454580




When Filed Return To:

SOUTH32 HERMOSA
2210 East Fort Lowell Road
TUCSON, AZ 85719

LOCATION NOTICE FOR LODE MINING CLAIM

NOTICE IS HEREBY GIVEN that the SHELL-774 lode mining claim has been located

By: ARIZONA MINERALS, INC.
2210 East Fort Lowell Road
TUCSON, AZ 85719



The general course of this claim is EAST TO WEST and it is situated in the Harshaw and Patagonia Mining Districts, SANTA CRUZ County, Arizona. This claim is 1500 feet long and 140 feet wide constituting 70 feet on each side of the centerline.

This claim runs from the location monument on the centerline on which this location notice is posted approximately 20 feet in a(n) WESTERLY direction to the WEST end line and 1480 feet in a(n) EASTERLY direction to the EAST end line. This claim is marked by six monuments, one at each corner and one at the center of each end line of the claim.

The location monument on which this notice is posted is situated within Section 17, Township 22 SOUTH, Range 16 EAST, from the Gila and Salt River Meridian, and this claim encompasses portions of the following quarter section (s), section (s), Township (s) and Range (s) NE & NW 1/4's OF SECTION 17 & SE & SW 1/4's OF SECTION 8, T. 22S, R. 16E, from the Gila and Salt River Meridian, Arizona.

The locality of this claim with reference to some natural object or permanent monument and additional information (if any) concerning its locality are as follows: THE NORTHEAST CORNER OF THE CLAIM IS LOCATED S89°27'W, 2,418.9 FEET FROM THE NORTHEAST CORNER OF SECTION 17, T. 22S, R. 16E, FROM THE GILA AND SALT RIVER MERIDIAN, SANTA CRUZ COUNTY, AZ.

DATED AND POSTED on the ground this 5 day of FEB, 20 19.

Arizona Minerals Inc.

WITNESS: M J Stoto

BY: J Leonard

J. Leonard Fontes, Jr.
of JLF2 Consulting, LLC
1213 N. Torino Avenue
Tucson, AZ 85712
AS AGENT FOR South32 Hermosa.

AMC 454581

When Filed Return To:

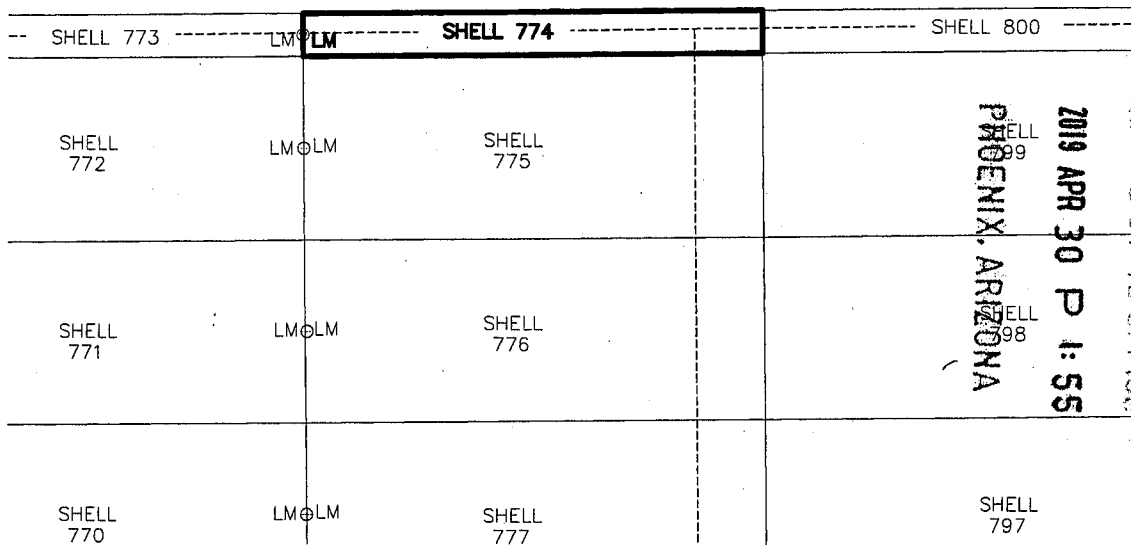
SOUTH32 HERMOSA
 2210 East Fort Lowell Road
 TUCSON, AZ 85719

MINING CLAIM MAP

1" = 600'

LODE (X) PLACER ()

PRIVATE LANDS



1. The above map depicts the SHELL-774 mining claim, which is located in Section (s) 8 & 17 Township 22S, Range 16E, Gila and Salt River Meridian, SANTA CRUZ County, Arizona.
2. The types of corner and end center monuments and location monument used are as follows: 2"X2"X5' WOOD POSTS WITH MARKED ALUMINUM TAGS, IN ROCK CAIRNS. All location monuments (LM) are offset 20 feet from the noted end center monument along the center line of the claim unless otherwise noted. The location monument has been placed outside patented ground.
3. The bearings in degrees between claim corners are: East/West lines run N 89°23' E and North/South lines run N 00°37' W, as depicted on the map or as stated on page 1 of this notice, and are surface distances. All ties to Claim monuments are in grid bearing and distance to reference monument.
4. All claims in this block are contiguous.

AMC454581




When Filed Return To:

SOUTH32 HERMOSA
2210 East Fort Lowell Road
TUCSON, AZ 85719

LOCATION NOTICE FOR LODE MINING CLAIM

NOTICE IS HEREBY GIVEN that the SHELL-775 lode mining claim has been located

By: ARIZONA MINERALS, INC.
2210 East Fort Lowell Road
TUCSON, AZ 85719



The general course of this claim is EAST TO WEST and it is situated in the Harshaw and Patagonia Mining Districts, SANTA CRUZ County, Arizona. This claim is 1500 feet long and 600 feet wide constituting 300 feet on each side of the centerline.

This claim runs from the location monument on the centerline on which this location notice is posted approximately 20 feet in a(n) WESTERLY direction to the WEST end line and 1480 feet in a(n) EASTERLY direction to the EAST end line.

This claim is marked by six monuments, one at each corner and one at the center of each end line of the claim.

The location monument on which this notice is posted is situated within Section 17, Township 22 SOUTH, Range 16 EAST, from the Gila and Salt River Meridian, and this claim encompasses portions of the following quarter section (s), section (s), Township (s) and Range (s) NE & NW 1/4's OF SECTION 17, T. 22S, R. 16E, from the Gila and Salt River Meridian, Arizona.

The locality of this claim with reference to some natural object or permanent monument and additional information (if any) concerning its locality are as follows: THE NORTHEAST CORNER OF THE CLAIM IS LOCATED S87°14'W, 2,420.1 FEET FROM THE NORTHEAST CORNER OF SECTION 17, T. 22S, R. 16E, FROM THE GILA AND SALT RIVER MERIDIAN, SANTA CRUZ COUNTY, AZ.

DATED AND POSTED on the ground this 5 day of FEB, 2019.

WITNESS: [Signature]

Arizona Minerals Inc.
BY: [Signature]

J. Leonard Fontes, Jr.
of JLF2 Consulting, LLC
1213 N. Torino Avenue
Tucson, AZ 85712
AS AGENT FOR South32 Hermosa.

AMC454592

When Filed Return To:

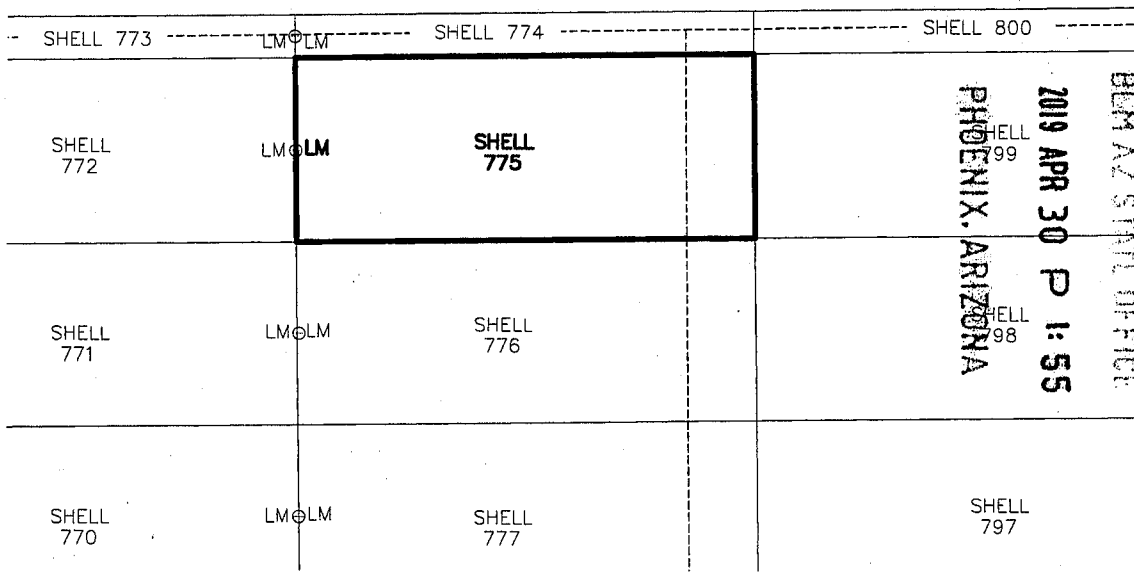
SOUTH32 HERMOSA
 2210 East Fort Lowell Road
 TUCSON, AZ 85719

MINING CLAIM MAP

1" = 600'

LODE (X) PLACER ()

PRIVATE LANDS



1. The above map depicts the SHELL-775 mining claim, which is located in Section (s) 17 Township 22S, Range 16E, Gila and Salt River Meridian, SANTA CRUZ County, Arizona.
2. The types of corner and end center monuments and location monument used are as follows: 2"X2"X5' WOOD POSTS WITH MARKED ALUMINUM TAGS, IN ROCK CAIRNS. All location monuments (LM) are offset 20 feet from the noted end center monument along the center line of the claim unless otherwise noted. The location monument has been placed outside patented ground.
3. The bearings in degrees between claim corners are: East/West lines run N 89°23' E and North/South lines run N 00°37' W, as depicted on the map or as stated on page 1 of this notice, and are surface distances. All ties to Claim monuments are in grid bearing and distance to reference monument.
4. All claims in this block are contiguous.

AMC454582




When Filed Return To:

SOUTH32 HERMOSA
2210 East Fort Lowell Road
TUCSON, AZ 85719

LOCATION NOTICE FOR LODE MINING CLAIM

NOTICE IS HEREBY GIVEN that the SHELL-776 lode mining claim has been located

By: ARIZONA MINERALS, INC.
2210 East Fort Lowell Road
TUCSON, AZ 85719



The general course of this claim is EAST TO WEST and it is situated in the Harshaw and Patagonia Mining Districts, SANTA CRUZ County, Arizona. This claim is 1500 feet long and 600 feet wide constituting 300 feet on each side of the centerline.

This claim runs from the location monument on the centerline on which this location notice is posted approximately 20 feet in a(n) WESTERLY direction to the WEST end line and 1480 feet in a(n) EASTERLY direction to the EAST end line.

This claim is marked by six monuments, one at each corner and one at the center of each end line of the claim.

The location monument on which this notice is posted is situated within Section 17, Township 22 SOUTH, Range 16 EAST, from the Gila and Salt River Meridian, and this claim encompasses portions of the following quarter section (s), section (s), Township (s) and Range (s) NE & NW 1/4's OF SECTION 17, T. 22S, R. 16E, from the Gila and Salt River Meridian, Arizona.

The locality of this claim with reference to some natural object or permanent monument and additional information (if any) concerning its locality are as follows: THE NORTHEAST CORNER OF THE CLAIM IS LOCATED S73°27'W, 2,515.0 FEET FROM THE NORTHEAST CORNER OF SECTION 17, T. 22S, R. 16E, FROM THE GILA AND SALT RIVER MERIDIAN, SANTA CRUZ COUNTY, AZ.

DATED AND POSTED on the ground this 5 day of FEB, 20 19.

Arizona Minerals Inc.

WITNESS: [Signature]

BY: [Signature]

J. Leonard Fontes, Jr.
of JLF2 Consulting, LLC
1213 N. Torino Avenue
Tucson, AZ 85712
AS AGENT FOR South32 Hermosa.

AMC454583

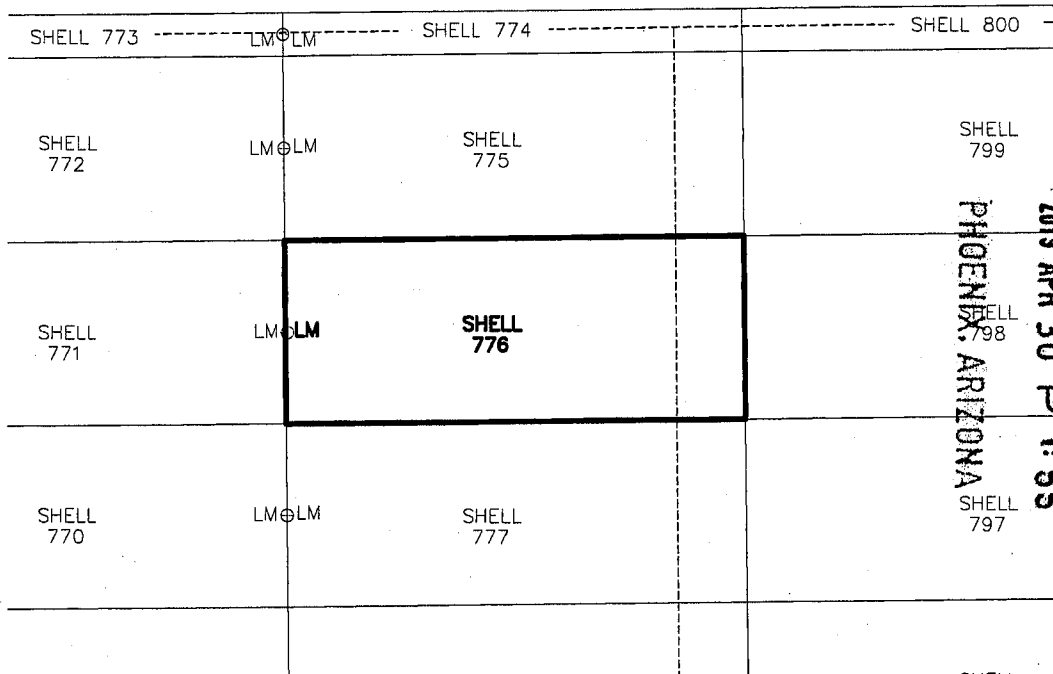
When Filed Return To:

SOUTH32 HERMOSA
 2210 East Fort Lowell Road
 TUCSON, AZ 85719

MINING CLAIM MAP

1" = 600'

LODE (X) PLACER ()



RECEIVED
 BLM AZ STATE OFFICE
 2019 APR 30 P 1:55
 PHOENIX, ARIZONA

AMC454583

1. The above map depicts the SHELL-776 mining claim, which is located in Section (s) 17 Township 22S, Range 16E, Gila and Salt River Meridian, SANTA CRUZ County, Arizona.
2. The types of corner and end center monuments and location monument used are as follows: 2"X2"X5' WOOD POSTS WITH MARKED ALUMINUM TAGS, IN ROCK CAIRNS. All location monuments (LM) are offset 20 feet from the noted end center monument along the center line of the claim unless otherwise noted. The location monument has been placed outside patented ground.
3. The bearings in degrees between claim corners are: East/West lines run N 89°23' E and North/South lines run N 00°37' W, as depicted on the map or as stated on page 1 of this notice, and are surface distances. All ties to Claim monuments are in grid bearing and distance to reference monument.
4. All claims in this block are contiguous.

+



2019-00046

Page 1 of 2

Requested By, Arizona Minerals

SUZANNE SAINZ, RECORDER

SANTA CRUZ COUNTY, ARIZONA

04-11-2019 04:50 PM Recording Fee \$10.00


When Filed Return To:

SOUTH32 HERMOSA
2210 East Fort Lowell Road
TUCSON, AZ 85719

LOCATION NOTICE FOR LODE MINING CLAIM

NOTICE IS HEREBY GIVEN that the SHELL-777 lode mining claim has been located

By: ARIZONA MINERALS, INC.
2210 East Fort Lowell Road
TUCSON, AZ 85719



The general course of this claim is EAST TO WEST and it is situated in the Harshaw and Patagonia Mining Districts, SANTA CRUZ County, Arizona. This claim is 1500 feet long and 600 feet wide constituting 300 feet on each side of the centerline.

This claim runs from the location monument on the centerline on which this location notice is posted approximately 20 feet in a(n) WESTERLY direction to the WEST end line and 1480 feet in a(n) EASTERLY direction to the EAST end line.

This claim is marked by six monuments, one at each corner and one at the center of each end line of the claim.

The location monument on which this notice is posted is situated within Section 17, Township 22 SOUTH, Range 16 EAST, from the Gila and Salt River Meridian, and this claim encompasses portions of the following quarter section (s) section (s), Township (s) and Range (s) NE & NW 1/4's OF SECTION 17, T. 22S, R. 16E, from the Gila and Salt River Meridian, Arizona.

The locality of this claim with reference to some natural object or permanent monument and additional information (if any) concerning its locality are as follows: THE NORTHEAST CORNER OF THE CLAIM IS LOCATED S61°18'W, 2,741.2 FEET FROM THE NORTHEAST CORNER OF SECTION 17, T. 22S, R. 16E, FROM THE GILA AND SALT RIVER MERIDIAN, SANTA CRUZ COUNTY, AZ.

DATED AND POSTED on the ground this 5 day of FEB, 20 19.

Arizona Minerals Inc.

WITNESS: [Signature] BY: [Signature]

J. Leonard Fontes, Jr.
of JLF2 Consulting, LLC
1213 N. Torino Avenue
Tucson, AZ 85712
AS AGENT FOR South32 Hermosa.

AMC454584

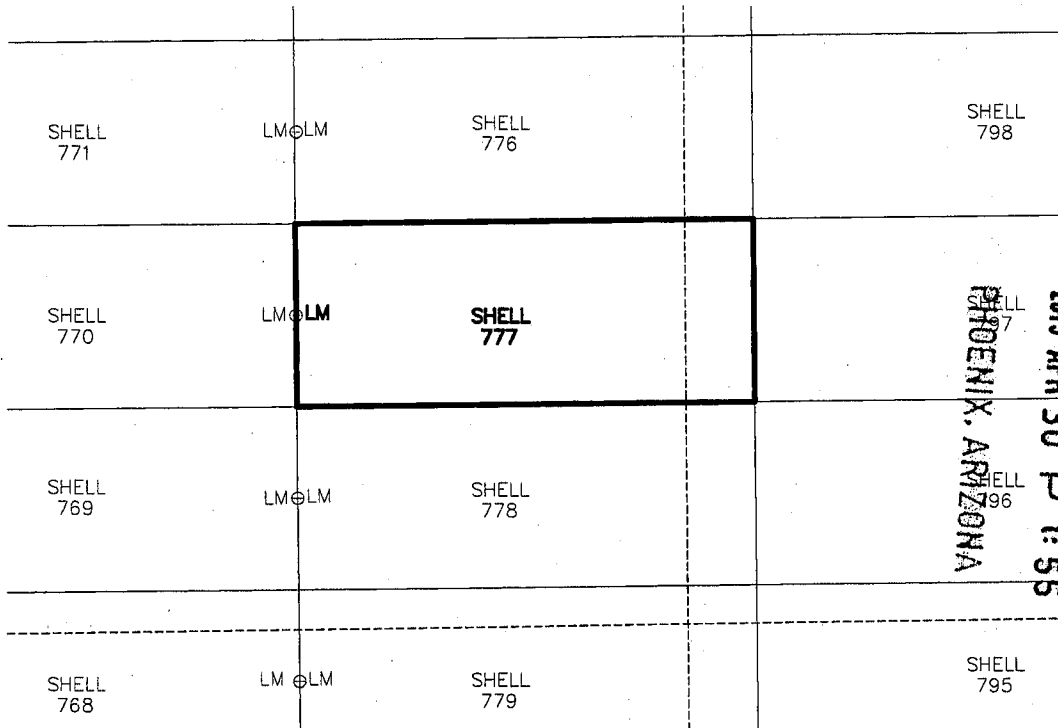
When Filed Return To:

SOUTH32 HERMOSA
 2210 East Fort Lowell Road
 TUCSON, AZ 85719

MINING CLAIM MAP

1" = 600'

LODE (X) PLACER ()



RECEIVED
 CLM AZ STATE OFFICE
 PHOENIX, ARIZONA
 2019 APR 30 P 1:55

AMC 454584

1. The above map depicts the SHELL-777 mining claim, which is located in Section (s) 17 Township 22S, Range 16E, Gila and Salt River Meridian, SANTA CRUZ County, Arizona.
2. The types of corner and end center monuments and location monument used are as follows: 2"X2"X5' WOOD POSTS WITH MARKED ALUMINUM TAGS, IN ROCK CAIRNS. All location monuments (LM) are offset 20 feet from the noted end center monument along the center line of the claim unless otherwise noted. The location monument has been placed outside patented ground.
3. The bearings in degrees between claim corners are: East/West lines run N 89°23' E and North/South lines run N 00°37' W, as depicted on the map or as stated on page 1 of this notice, and are surface distances. All ties to Claim monuments are in grid bearing and distance to reference monument.
4. All claims in this block are contiguous.



When Filed Return To:

SOUTH32 HERMOSA
2210 East Fort Lowell Road
TUCSON, AZ 85719

LOCATION NOTICE FOR LODE MINING CLAIM

NOTICE IS HEREBY GIVEN that the SHELL-778 lode mining claim has been located

By: ARIZONA MINERALS, INC.
2210 East Fort Lowell Road
TUCSON, AZ 85719

RECEIVED
BLM AZ STATE OFFICE
2019 APR 30 P 1:55
PHOENIX, ARIZONA

BLM
Date
Stamp

The general course of this claim is EAST TO WEST and it is situated in the Harshaw and Patagonia Mining Districts, SANTA CRUZ County, Arizona. This claim is 1500 feet long and 600 feet wide constituting 300 feet on each side of the centerline.

This claim runs from the location monument on the centerline on which this location notice is posted approximately 20 feet in a(n) WESTERLY direction to the WEST end line and 1480 feet in a(n) EASTERLY direction to the EAST end line.

This claim is marked by six monuments, one at each corner and one at the center of each end line of the claim:

The location monument on which this notice is posted is situated within Section 17, Township 22 SOUTH, Range 16 EAST, from the Gila and Salt River Meridian, and this claim encompasses portions of the following quarter section (s), section (s), Township (s) and Range (s) NE & NW 1/4's OF SECTION 17, T. 22S, R. 16E, from the Gila and Salt River Meridian, Arizona.

The locality of this claim with reference to some natural object or permanent monument and additional information (if any) concerning its locality are as follows: THE NORTHEAST CORNER OF THE CLAIM IS LOCATED S51°22'W, 3,069.6 FEET FROM THE NORTHEAST CORNER OF SECTION 17, T. 22S, R. 16E, FROM THE GILA AND SALT RIVER MERIDIAN, SANTA CRUZ COUNTY, AZ.

DATED AND POSTED on the ground this 5 day of FEB, 2019.

Arizona Minerals Inc.

WITNESS: M & S BY: J. Leonard

J. Leonard Fontes, Jr.
of JLF2 Consulting, LLC
1213 N. Torino Avenue
Tucson, AZ 85712
AS AGENT FOR South32 Hermosa.

AMC 454 585

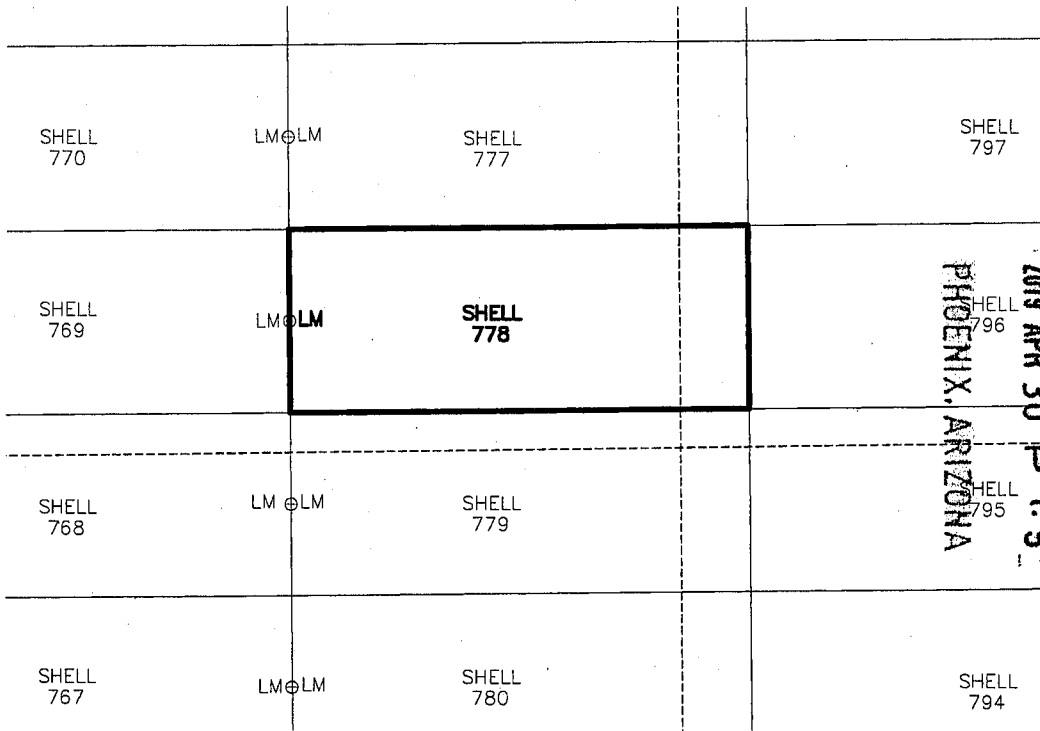
When Filed Return To:

SOUTH32 HERMOSA
 2210 East Fort Lowell Road
 TUCSON, AZ 85719

MINING CLAIM MAP

1" = 600'

LODE (X) PLACER ()



RECEIVED
 BLM AZ STATE OFFICE
 PHOENIX, ARIZONA
 2019 APR 30 P 1:50

1. The above map depicts the SHELL-778 mining claim, which is located in Section (s) 17 Township 22S, Range 16E, Gila and Salt River Meridian, SANTA CRUZ County, Arizona.
2. The types of corner and end center monuments and location monument used are as follows: 2"X2"X5' WOOD POSTS WITH MARKED ALUMINUM TAGS, IN ROCK CAIRNS. All location monuments (LM) are offset 20 feet from the noted end center monument along the center line of the claim unless otherwise noted. The location monument has been placed outside patented ground.
3. The bearings in degrees between claim corners are: East/West lines run N 89°23' E and North/South lines run N 00°37' W, as depicted on the map or as stated on page 1 of this notice, and are surface distances. All ties to Claim monuments are in grid bearing and distance to reference monument.
4. All claims in this block are contiguous.

AMC 454585




When Filed Return To:

SOUTH32 HERMOSA
2210 East Fort Lowell Road
TUCSON, AZ 85719

LOCATION NOTICE FOR LODE MINING CLAIM

NOTICE IS HEREBY GIVEN that the SHELL-779 lode mining claim has been located .

By: ARIZONA MINERALS, INC.
2210 East Fort Lowell Road
TUCSON, AZ 85719



The general course of this claim is EAST TO WEST and it is situated in the Harshaw and Patagonia Mining Districts, SANTA CRUZ County, Arizona. This claim is 1500 feet long and 600 feet wide constituting 300 feet on each side of the centerline.

This claim runs from the location monument on the centerline on which this location notice is posted approximately 20 feet in a(n) WESTERLY direction to the WEST end line and 1480 feet in a(n) EASTERLY direction to the EAST end line. This claim is marked by six monuments, one at each corner and one at the center of each end line of the claim.

The location monument on which this notice is posted is situated within Section 17, Township 22 SOUTH, Range 16 EAST, from the Gila and Salt River Meridian, and this claim encompasses portions of the following quarter section (s), section (s), Township (s) and Range (s) NE, NW, SE & SW 1/4's OF SECTION 17, T. 22S, R. 16E, from the Gila and Salt River Meridian, Arizona.

The locality of this claim with reference to some natural object or permanent monument and additional information (if any) concerning its locality are as follows: THE NORTHEAST CORNER OF THE CLAIM IS LOCATED S43°33'W, 3,471.3 FEET FROM THE NORTHEAST CORNER OF SECTION 17, T. 22S, R. 16E, FROM THE GILA AND SALT RIVER MERIDIAN, SANTA CRUZ COUNTY, AZ.

DATED AND POSTED on the ground this 5 day of FEB, 20 19.

Arizona Minerals Inc.

WITNESS: [Signature] BY: [Signature]

J. Leonard Fontes, Jr.
of JLF2 Consulting, LLC
1213 N. Torino Avenue
Tucson, AZ 85712
AS AGENT FOR South32 Hermosa.

AMC454586

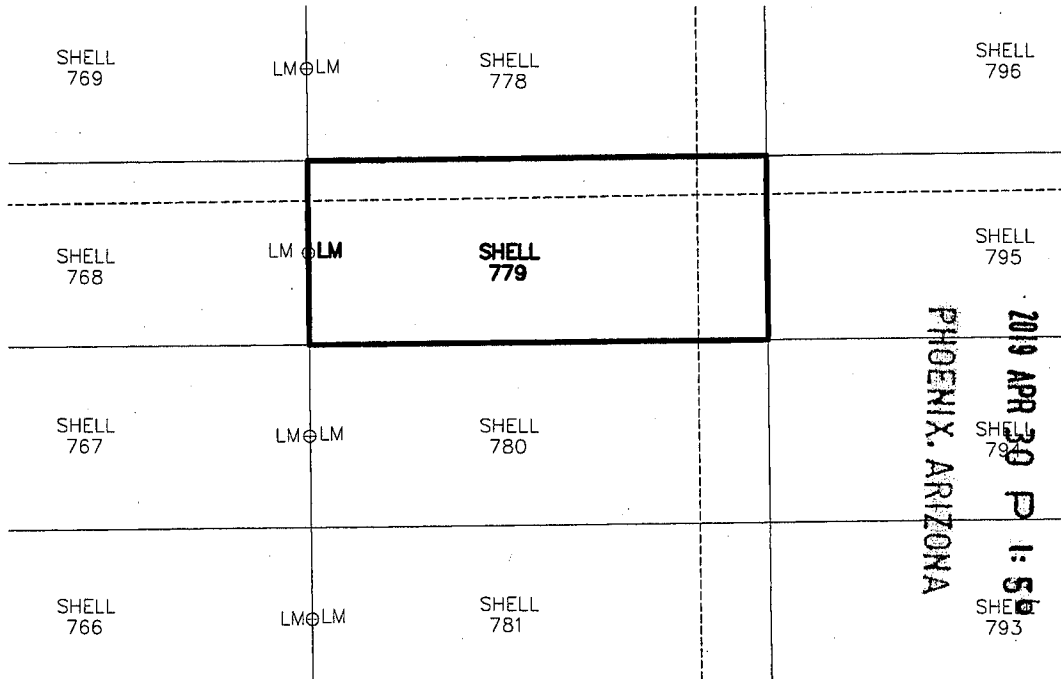
When Filed Return To:

SOUTH32 HERMOSA
 2210 East Fort Lowell Road
 TUCSON, AZ 85719

MINING CLAIM MAP

1" = 600'

LODE (X) PLACER ()



RECEIVED
 BLM AZ STATE OFFICE
 2019 APR 30 P 1:58
 PHOENIX, ARIZONA

1. The above map depicts the SHELL-779 mining claim, which is located in Section (s) 17 Township 22S, Range 16E, Gila and Salt River Meridian, SANTA CRUZ County, Arizona.
2. The types of corner and end center monuments and location monument used are as follows: 2"X2"X5' WOOD POSTS WITH MARKED ALUMINUM TAGS, IN ROCK CAIRNS. All location monuments (LM) are offset 20 feet from the noted end center monument along the center line of the claim unless otherwise noted. The location monument has been placed outside patented ground.
3. The bearings in degrees between claim corners are: East/West lines run N 89°23' E and North/South lines run N 00°37' W, as depicted on the map or as stated on page 1 of this notice, and are surface distances. All ties to Claim monuments are in grid bearing and distance to reference monument.
4. All claims in this block are contiguous.

AMC 454586

When Filed Return To:


SOUTH32 HERMOSA
2210 East Fort Lowell Road
TUCSON, AZ 85719



LOCATION NOTICE FOR LODE MINING CLAIM

NOTICE IS HEREBY GIVEN that the SHELL-780 lode mining claim has been located

By: ARIZONA MINERALS, INC.
2210 East Fort Lowell Road
TUCSON, AZ 85719



The general course of this claim is EAST TO WEST and it is situated in the Harshaw and Patagonia Mining Districts, SANTA CRUZ County, Arizona. This claim is 1500 feet long and 600 feet wide constituting 300 feet on each side of the centerline.

This claim runs from the location monument on the centerline on which this location notice is posted approximately 20 feet in a(n) WESTERLY direction to the WEST end line and 1480 feet in a(n) EASTERLY direction to the EAST end line. This claim is marked by six monuments, one at each corner and one at the center of each end line of the claim.

The location monument on which this notice is posted is situated within Section 17, Township 22 SOUTH, Range 16 EAST, from the Gila and Salt River Meridian, and this claim encompasses portions of the following quarter section (s), section (s), Township (s) and Range (s) SE & SW 1/4's OF SECTION 17, T. 22S, R. 16E, from the Gila and Salt River Meridian, Arizona.

The locality of this claim with reference to some natural object or permanent monument and additional information (if any) concerning its locality are as follows: THE NORTHEAST CORNER OF THE CLAIM IS LOCATED N48°37'W, 3,243.4 FEET FROM THE SOUTHEAST CORNER OF SECTION 17, T. 22S, R. 16E, FROM THE GILA AND SALT RIVER MERIDIAN, SANTA CRUZ COUNTY, AZ.

DATED AND POSTED on the ground this 5 day of FEB, 20 19.

WITNESS: [Signature]

Arizona Minerals Inc.
BY: [Signature]

J. Leonard Fontes, Jr.
of JLF2 Consulting, LLC
1213 N. Torino Avenue
Tucson, AZ 85712
AS AGENT FOR South32 Hermosa.

AMC 454587

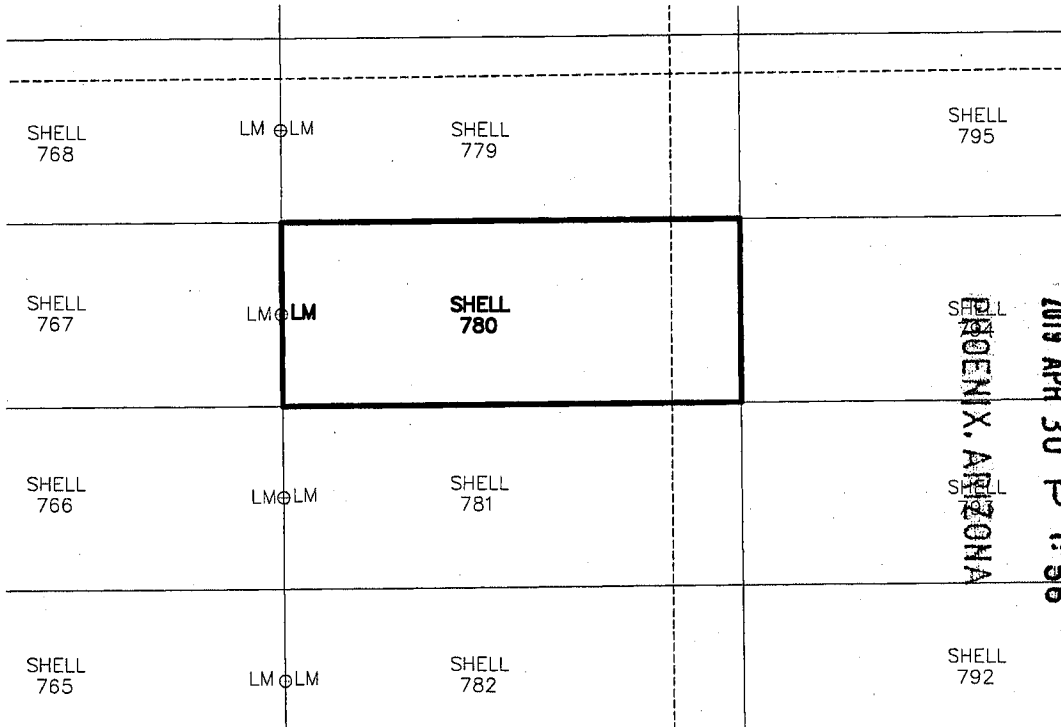
When Filed Return To:

SOUTH32 HERMOSA
 2210 East Fort Lowell Road
 TUCSON, AZ 85719

MINING CLAIM MAP

1" = 600'

LODE (X) PLACER ()



RECEIVED
 BLM AZ STATE OFFICE
 2019 APR 30 P 1:56

1. The above map depicts the SHELL-780 mining claim, which is located in Section (s) 17 Township 22S, Range 16E, Gila and Salt River Meridian, SANTA CRUZ County, Arizona.
2. The types of corner and end center monuments and location monument used are as follows: 2"X2"X5' WOOD POSTS WITH MARKED ALUMINUM TAGS, IN ROCK CAIRNS. All location monuments (LM) are offset 20 feet from the noted end center monument along the center line of the claim unless otherwise noted. The location monument has been placed outside patented ground.
3. The bearings in degrees between claim corners are: East/West lines run N 89°23' E and North/South lines run N 00°37' W, as depicted on the map or as stated on page 1 of this notice, and are surface distances. All ties to Claim monuments are in grid bearing and distance to reference monument.
4. All claims in this block are contiguous.

AMC454587




When Filed Return To:

SOUTH32 HERMOSA
2210 East Fort Lowell Road
TUCSON, AZ 85719

LOCATION NOTICE FOR LODE MINING CLAIM

NOTICE IS HEREBY GIVEN that the SHELL-781 lode mining claim has been located

By: ARIZONA MINERALS, INC.
2210 East Fort Lowell Road
TUCSON, AZ 85719



The general course of this claim is EAST TO WEST and it is situated in the Harshaw and Patagonia Mining Districts, SANTA CRUZ County, Arizona. This claim is 1500 feet long and 600 feet wide constituting 300 feet on each side of the centerline.

This claim runs from the location monument on the centerline on which this location notice is posted approximately 20 feet in a(n) WESTERLY direction to the WEST end line and 1480 feet in a(n) EASTERLY direction to the EAST end line. This claim is marked by six monuments, one at each corner and one at the center of each end line of the claim.

The location monument on which this notice is posted is situated within Section 17, Township 22 SOUTH, Range 16 EAST, from the Gila and Salt River Meridian, and this claim encompasses portions of the following quarter section (s), section (s), Township (s) and Range (s) SE & SW 1/4's OF SECTION 17, T. 22S, R. 16E, from the Gila and Salt River Meridian, Arizona.

The locality of this claim with reference to some natural object or permanent monument and additional information (if any) concerning its locality are as follows: THE NORTHEAST CORNER OF THE CLAIM IS LOCATED N57°32'W, 2,876.7 FEET FROM THE SOUTHEAST CORNER OF SECTION 17, T. 22S, R. 16E, FROM THE GILA AND SALT RIVER MERIDIAN, SANTA CRUZ COUNTY, AZ.

DATED AND POSTED on the ground this 5 day of FEB, 20 19.

WITNESS: [Signature]

Arizona Minerals Inc.
BY: [Signature]

J. Leonard Fontes, Jr.
of JLF2 Consulting, LLC
1213 N. Torino Avenue
Tucson, AZ 85712
AS AGENT FOR South32 Hermosa.

AMC454588

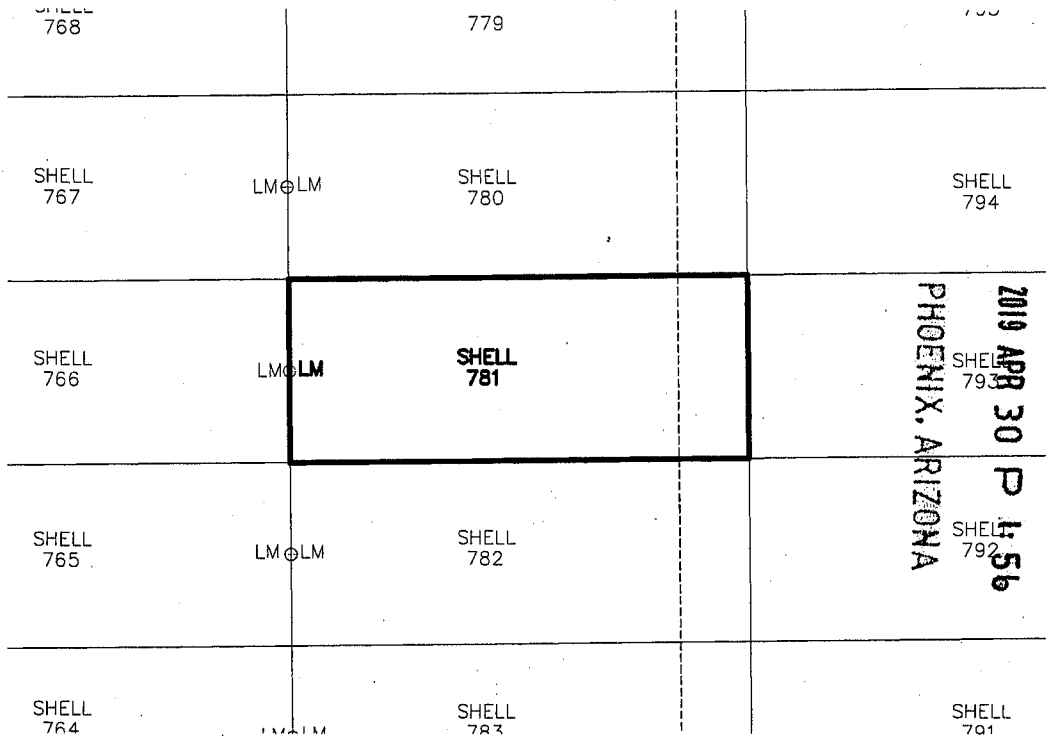
When Filed Return To:

SOUTH32 HERMOSA
 2210 East Fort Lowell Road
 TUCSON, AZ 85719

MINING CLAIM MAP

1" = 600'

LODE (X) PLACER ()



RECEIVED
 BLM AZ STATE OFFICE
 2019 APR 30 P 4:56
 PHOENIX, ARIZONA

AMC 454588

1. The above map depicts the SHELL-781 mining claim, which is located in Section (s) 17 Township 22S, Range 16E, Gila and Salt River Meridian, SANTA CRUZ County, Arizona.
2. The types of corner and end center monuments and location monument used are as follows: 2"X2"X5' WOOD POSTS WITH MARKED ALUMINUM TAGS, IN ROCK CAIRNS. All location monuments (LM) are offset 20 feet from the noted end center monument along the center line of the claim unless otherwise noted. The location monument has been placed outside patented ground.
3. The bearings in degrees between claim corners are: East/West lines run N 89°23' E and North/South lines run N 00°37' W, as depicted on the map or as stated on page 1 of this notice, and are surface distances. All ties to Claim monuments are in grid bearing and distance to reference monument.
4. All claims in this block are contiguous.

When Filed Return To:


SOUTH32 HERMOSA
2210 East Fort Lowell Road
TUCSON, AZ 85719



LOCATION NOTICE FOR LODE MINING CLAIM

NOTICE IS HEREBY GIVEN that the SHELL-782 lode mining claim has been located

By: ARIZONA MINERALS, INC.
2210 East Fort Lowell Road
TUCSON, AZ 85719



The general course of this claim is EAST TO WEST and it is situated in the Harshaw and Patagonia Mining Districts, SANTA CRUZ County, Arizona. This claim is 1500 feet long and 600 feet wide constituting 300 feet on each side of the centerline.

This claim runs from the location monument on the centerline on which this location notice is posted approximately 20 feet in a(n) WESTERLY direction to the WEST end line and 1480 feet in a(n) EASTERLY direction to the EAST end line.

This claim is marked by six monuments, one at each corner and one at the center of each end line of the claim.

The location monument on which this notice is posted is situated within Section 17, Township 22 SOUTH, Range 16 EAST, from the Gila and Salt River Meridian, and this claim encompasses portions of the following quarter section (s) section (s), Township (s) and Range (s) SE & SW 1/4's OF SECTION 17, T. 22S, R. 16E, from the Gila and Salt River Meridian, Arizona.

The locality of this claim with reference to some natural object or permanent monument and additional information (if any) concerning its locality are as follows: THE NORTHEAST CORNER OF THE CLAIM IS LOCATED N68°41'W, 2,598.3 FEET FROM THE SOUTHEAST CORNER OF SECTION 17, T. 22S, R. 16E, FROM THE GILA AND SALT RIVER MERIDIAN, SANTA CRUZ COUNTY, AZ.

DATED AND POSTED on the ground this 5 day of FEB, 20 19.

Arizona Minerals Inc.

WITNESS: [Signature]

BY: [Signature]

J. Leonard Fontes, Jr.
of JLF2 Consulting, LLC
1213 N. Torino Avenue
Tucson, AZ 85712
AS AGENT FOR South32 Hermosa.

AMC 454589

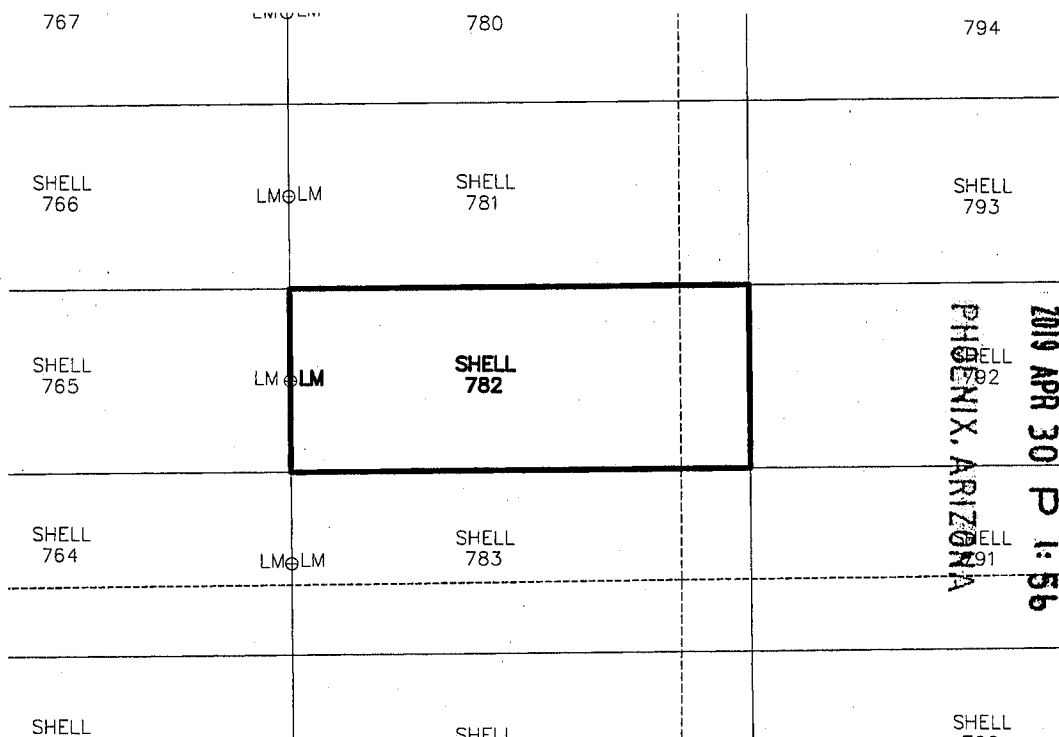
When Filed Return To:

SOUTH32 HERMOSA
 2210 East Fort Lowell Road
 TUCSON, AZ 85719

MINING CLAIM MAP

1" = 600'

LODE (X) PLACER ()



RECEIVED
 BLM AZ STATE OFFICE

1. The above map depicts the SHELL-782 mining claim, which is located in Section (s) 17 Township 22S, Range 16E, Gila and Salt River Meridian, SANTA CRUZ County, Arizona.
2. The types of corner and end center monuments and location monument used are as follows: 2"X2"X5' WOOD POSTS WITH MARKED ALUMINUM TAGS, IN ROCK CAIRNS. All location monuments (LM) are offset 20 feet from the noted end center monument along the center line of the claim unless otherwise noted. The location monument has been placed outside patented ground.
3. The bearings in degrees between claim corners are: East/West lines run N 89°23' E and North/South lines run N 00°37' W, as depicted on the map or as stated on page 1 of this notice, and are surface distances. All ties to Claim monuments are in grid bearing and distance to reference monument.
4. All claims in this block are contiguous.

AMC 454589




When Filed Return To:

SOUTH32 HERMOSA
2210 East Fort Lowell Road
TUCSON, AZ 85719

LOCATION NOTICE FOR LODE MINING CLAIM

NOTICE IS HEREBY GIVEN that the SHELL-783 lode mining claim has been located

By: ARIZONA MINERALS, INC.
2210 East Fort Lowell Road
TUCSON, AZ 85719



The general course of this claim is EAST TO WEST and it is situated in the Harshaw and Patagonia Mining Districts, SANTA CRUZ County, Arizona. This claim is 1500 feet long and 600 feet wide constituting 300 feet on each side of the centerline.

This claim runs from the location monument on the centerline on which this location notice is posted approximately 20 feet in a(n) WESTERLY direction to the WEST end line and 1480 feet in a(n) EASTERLY direction to the EAST end line. This claim is marked by six monuments, one at each corner and one at the center of each end line of the claim.

The location monument on which this notice is posted is situated within Section 17, Township 22 SOUTH, Range 16 EAST, from the Gila and Salt River Meridian, and this claim encompasses portions of the following quarter section (s), section (s), Township (s) and Range (s) SE & SW 1/4's OF SECTION 17 & NW & NE 1/4'S OF SECTION 20, T. 22S, R. 16E, from the Gila and Salt River Meridian, Arizona.

The locality of this claim with reference to some natural object or permanent monument and additional information (if any) concerning its locality are as follows: THE NORTHEAST CORNER OF THE CLAIM IS LOCATED N81°53'W, 2,438.6 FEET FROM THE SOUTHEAST CORNER OF SECTION 17, T. 22S, R. 16E, FROM THE GILA AND SALT RIVER MERIDIAN, SANTA CRUZ COUNTY, AZ.

DATED AND POSTED on the ground this 5 day of FEB, 20 19.

WITNESS:

Arizona Minerals Inc.

BY:

J. Leonard Fontes, Jr.
of JLF2 Consulting, LLC
1213 N. Torino Avenue
Tucson, AZ 85712
AS AGENT FOR South32 Hermosa.

AMC454598

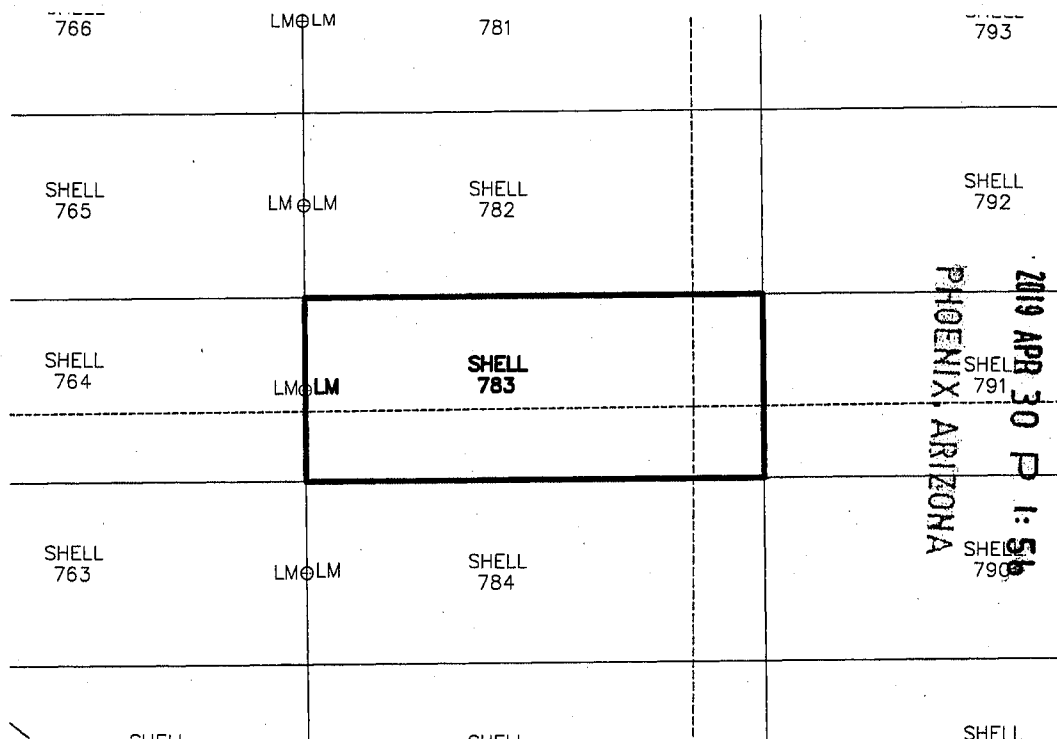
When Filed Return To:

SOUTH32 HERMOSA
 2210 East Fort Lowell Road
 TUCSON, AZ 85719

MINING CLAIM MAP

1" = 600'

LODE (X) PLACER ()



RECEIVED
 BLM AZ STATE OFFICE
 2019 APR 30 P 1:56
 PHOENIX, ARIZONA

1. The above map depicts the SHELL-783 mining claim, which is located in Section (s) 17 & 20 Township 22S, Range 16E, Gila and Salt River Meridian, SANTA CRUZ County, Arizona.
2. The types of corner and end center monuments and location monument used are as follows: 2"X2"X5' WOOD POSTS WITH MARKED ALUMINUM TAGS, IN ROCK CAIRNS. All location monuments (LM) are offset 20 feet from the noted end center monument along the center line of the claim unless otherwise noted. The location monument has been placed outside patented ground.
3. The bearings in degrees between claim corners are: East/West lines run N 89°23' E and North/South lines run N 00°37' W, as depicted on the map or as stated on page 1 of this notice, and are surface distances. All ties to Claim monuments are in grid bearing and distance to reference monument.
4. All claims in this block are contiguous.

AMC454590




When Filed Return To:

SOUTH32 HERMOSA
2210 East Fort Lowell Road
TUCSON, AZ 85719

LOCATION NOTICE FOR LODE MINING CLAIM

NOTICE IS HEREBY GIVEN that the SHELL-784 lode mining claim has been located

By: ARIZONA MINERALS, INC.
2210 East Fort Lowell Road
TUCSON, AZ 85719



The general course of this claim is EAST TO WEST and it is situated in the Harshaw and Patagonia Mining Districts, SANTA CRUZ County, Arizona. This claim is 1500 feet long and 600 feet wide constituting 300 feet on each side of the centerline.

This claim runs from the location monument on the centerline on which this location notice is posted approximately 20 feet in a(n) WESTERLY direction to the WEST end line and 1480 feet in a(n) EASTERLY direction to the EAST end line. This claim is marked by six monuments, one at each corner and one at the center of each end line of the claim.

The location monument on which this notice is posted is situated within Section 20, Township 22 SOUTH, Range 16 EAST, from the Gila and Salt River Meridian, and this claim encompasses portions of the following quarter section (s), section (s), Township (s) and Range (s) NW & NE 1/4'S OF SECTION 20, T. 22S, R. 16E, from the Gila and Salt River Meridian, Arizona.

The locality of this claim with reference to some natural object or permanent monument and additional information (if any) concerning its locality are as follows: THE NORTHEAST CORNER OF THE CLAIM IS LOCATED S83°57'W, 2,421.2 FEET FROM THE NORTHEAST CORNER OF SECTION 20, T. 22S, R. 16E, FROM THE GILA AND SALT RIVER MERIDIAN, SANTA CRUZ COUNTY, AZ.

DATED AND POSTED on the ground this 5 day of FEB, 20 19.

WITNESS:

Arizona Minerals Inc.

BY:

J. Leonard Fontes, Jr.
of JLF2 Consulting, LLC
1213 N. Torino Avenue
Tucson, AZ 85712
AS AGENT FOR South32 Hermosa.

AMC454591

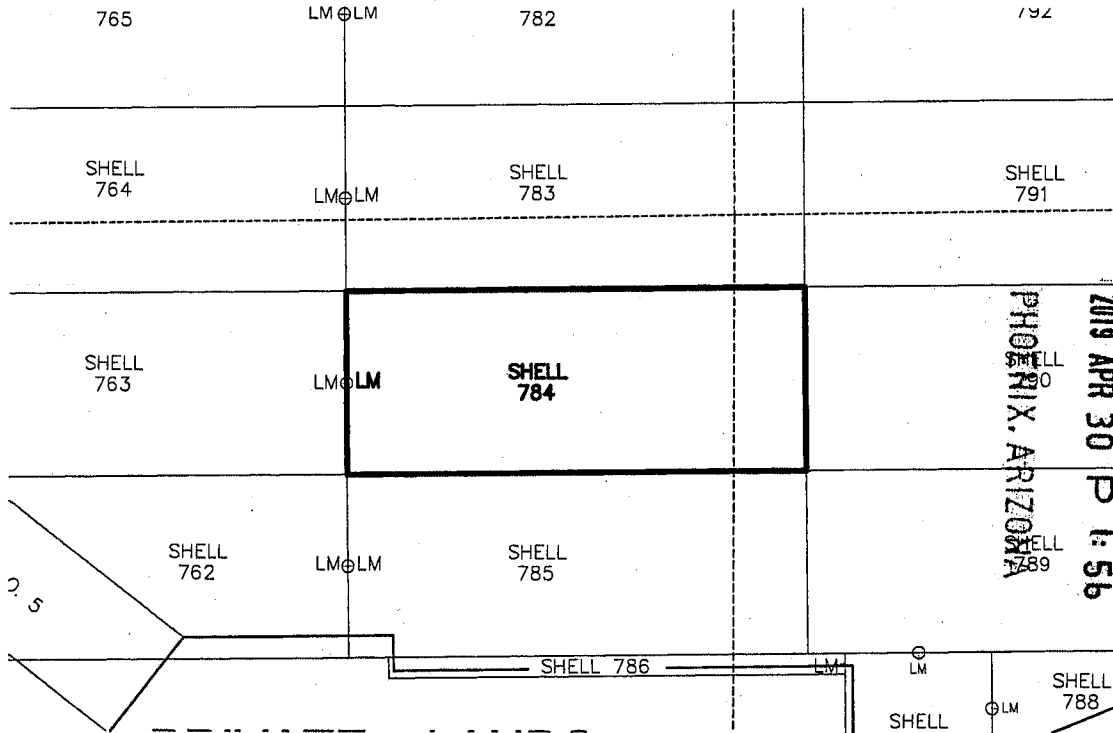
When Filed Return To:

SOUTH32 HERMOSA
 2210 East Fort Lowell Road
 TUCSON, AZ 85719

MINING CLAIM MAP

1" = 600'

LODE (X) PLACER ()



1. The above map depicts the SHELL-784 mining claim, which is located in Section (s) 20 Township 22S, Range 16E, Gila and Salt River Meridian, SANTA CRUZ County, Arizona.
2. The types of corner and end center monuments and location monument used are as follows: 2"X2"X5' WOOD POSTS WITH MARKED ALUMINUM TAGS, IN ROCK CAIRNS. All location monuments (LM) are offset 20 feet from the noted end center monument along the center line of the claim unless otherwise noted. The location monument has been placed outside patented ground.
3. The bearings in degrees between claim corners are: East/West lines run N 89°23' E and North/South lines run N 00°37' W, as depicted on the map or as stated on page 1 of this notice, and are surface distances. All ties to Claim monuments are in grid bearing and distance to reference monument.
4. All claims in this block are contiguous.

AMC454591




When Filed Return To:

SOUTH32 HERMOSA
2210 East Fort Lowell Road
TUCSON, AZ 85719

LOCATION NOTICE FOR LODE MINING CLAIM

NOTICE IS HEREBY GIVEN that the SHELL-785 lode mining claim has been located

By: ARIZONA MINERALS, INC.
2210 East Fort Lowell Road
TUCSON, AZ 85719



The general course of this claim is EAST TO WEST and it is situated in the Harshaw and Patagonia Mining Districts, SANTA CRUZ County, Arizona. This claim is 1500 feet long and 600 feet wide constituting 300 feet on each side of the centerline.

This claim runs from the location monument on the centerline on which this location notice is posted approximately 20 feet in a(n) WESTERLY direction to the WEST end line and 1480 feet in a(n) EASTERLY direction to the EAST end line. This claim is marked by six monuments, one at each corner and one at the center of each end line of the claim.

The location monument on which this notice is posted is situated within Section 20, Township 22 SOUTH, Range 16 EAST, from the Gila and Salt River Meridian, and this claim encompasses portions of the following quarter section (s), section (s), Township (s) and Range (s) NW & NE 1/4'S OF SECTION 20, T. 22S, R. 16E, from the Gila and Salt River Meridian, Arizona.

The locality of this claim with reference to some natural object or permanent monument and additional information (if any) concerning its locality are as follows: THE NORTHEAST CORNER OF THE CLAIM IS LOCATED S70°24'W, 2,549.0 FEET FROM THE NORTHEAST CORNER OF SECTION 20, T. 22S, R. 16E, FROM THE GILA AND SALT RIVER MERIDIAN, SANTA CRUZ COUNTY, AZ.

DATED AND POSTED on the ground this 5 day of FEB, 2019.

WITNESS:

Arizona Minerals Inc.

BY:

J. Leonard Fontes, Jr.
of JLF2 Consulting, LLC
1213 N. Torino Avenue
Tucson, AZ 85712
AS AGENT FOR South32 Hermosa.

AMC454592

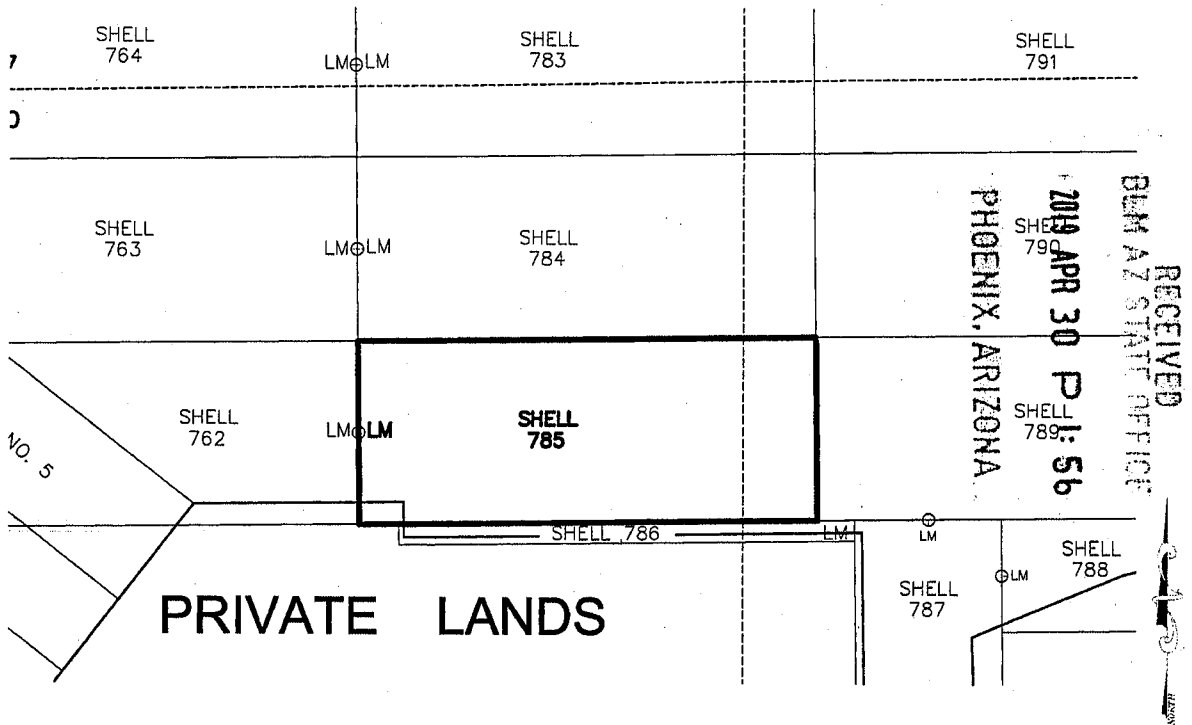
When Filed Return To:

SOUTH32 HERMOSA
 2210 East Fort Lowell Road
 TUCSON, AZ 85719

MINING CLAIM MAP

1" = 600'

LODE (X) PLACER ()



1. The above map depicts the SHELL-785 mining claim, which is located in Section (s) 20 Township 22S, Range 16E, Gila and Salt River Meridian, SANTA CRUZ County, Arizona.
2. The types of corner and end center monuments and location monument used are as follows: 2"X2"X5' WOOD POSTS WITH MARKED ALUMINUM TAGS, IN ROCK CAIRNS. All location monuments (LM) are offset 20 feet from the noted end center monument along the center line of the claim unless otherwise noted. The location monument has been placed outside patented ground.
3. The bearings in degrees between claim corners are: East/West lines run N 89°23' E and North/South lines run N 00°37' W, as depicted on the map or as stated on page 1 of this notice, and are surface distances. All ties to Claim monuments are in grid bearing and distance to reference monument.
4. All claims in this block are contiguous.

AMC454592




When Filed Return To:

SOUTH32 HERMOSA
2210 East Fort Lowell Road
TUCSON, AZ 85719

LOCATION NOTICE FOR LODE MINING CLAIM

NOTICE IS HEREBY GIVEN that the SHELL-786 lode mining claim has been located

By: ARIZONA MINERALS, INC.
2210 East Fort Lowell Road
TUCSON, AZ 85719



The general course of this claim is WEST TO EAST and it is situated in the Harshaw and Patagonia Mining Districts, SANTA CRUZ County, Arizona. This claim is 1492 feet long and 68 feet wide constituting 34 feet on each side of the centerline.

This claim runs from the location monument on the centerline on which this location notice is posted approximately 20 feet in a(n) EASTERLY direction to the EAST end line and 1472 feet in a(n) WESTERLY direction to the WEST end line. This claim is marked by six monuments, one at each corner and one at the center of each end line of the claim.

The location monument on which this notice is posted is situated within Section 20, Township 22 SOUTH, Range 16 EAST, from the Gila and Salt River Meridian, and this claim encompasses portions of the following quarter section (s), section (s), Township (s) and Range (s) NW & NE 1/4's OF SECTION 20, T. 22S, R. 16E, from the Gila and Salt River Meridian, Arizona.

The locality of this claim with reference to some natural object or permanent monument and additional information (if any) concerning its locality are as follows: THE NORTHEAST CORNER OF THE CLAIM IS LOCATED S59°28'E, 1,594.0 FEET FROM THE NORTHWEST CORNER OF SECTION 20, T. 22S, R. 16E, FROM THE GILA AND SALT RIVER MERIDIAN, SANTA CRUZ COUNTY, AZ.

DATED AND POSTED on the ground this 5 day of FEB, 2019.

WITNESS:

Arizona Minerals Inc.

BY:

J. Leonard Fontes, Jr.
of JLF2 Consulting, LLC
1213 N. Torino Avenue
Tucson, AZ 85712
AS AGENT FOR South32 Hermosa.

AMC 454593

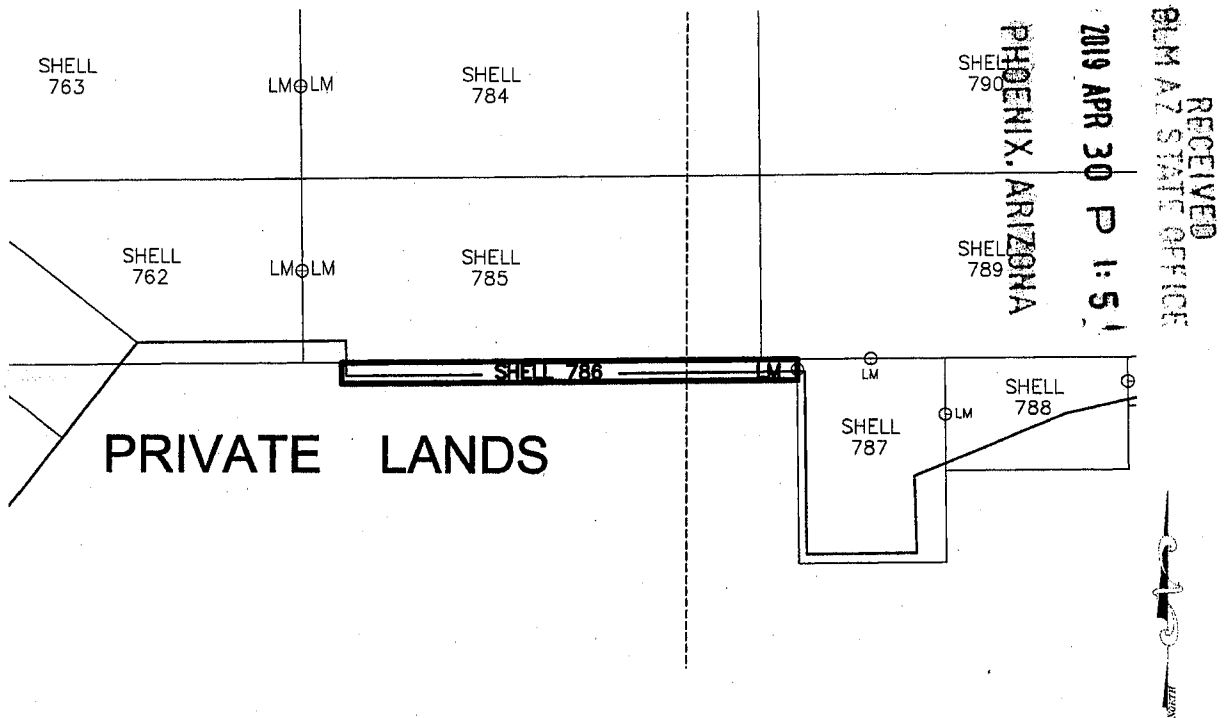
When Filed Return To:

SOUTH32 HERMOSA
2210 East Fort Lowell Road
TUCSON, AZ 85719

MINING CLAIM MAP

1" = 600'

LODE (X) PLACER ()



1. The above map depicts the SHELL-786 mining claim, which is located in Section (s) 20 Township 22S, Range 16E, Gila and Salt River Meridian, SANTA CRUZ County, Arizona.
2. The types of corner and end center monuments and location monument used are as follows: 2"X2"X5' WOOD POSTS WITH MARKED ALUMINUM TAGS, IN ROCK CAIRNS. All location monuments (LM) are offset 20 feet from the noted end center monument along the center line of the claim unless otherwise noted. The location monument has been placed outside patented ground.
3. The bearings in degrees between claim corners are: East/West lines run N 89°23' E and North/South lines run N 00°37' W, as depicted on the map or as stated on page 1 of this notice, and are surface distances. All ties to Claim monuments are in grid bearing and distance to reference monument.
4. All claims in this block are contiguous.

AMC 454593




When Filed Return To:

SOUTH32 HERMOSA
2210 East Fort Lowell Road
TUCSON, AZ 85719

LOCATION NOTICE FOR LODE MINING CLAIM

NOTICE IS HEREBY GIVEN that the SHELL-787 lode mining claim has been located

By: ARIZONA MINERALS, INC.
2210 East Fort Lowell Road
TUCSON, AZ 85719



The general course of this claim is SOUTH TO NORTH and it is situated in the Harshaw and Patagonia Mining Districts, SANTA CRUZ County, Arizona. This claim is 670 feet long and 480 feet wide constituting 292 feet on each side of the centerline.

This claim runs from the location monument on the centerline on which this location notice is posted approximately 20 feet in a(n) NORTHERLY direction to the NORTH end line and 650 feet in a(n) SOUTHERLY direction to the SOUTH end line. This claim is marked by six monuments, one at each corner and one at the center of each end line of the claim.

The location monument on which this notice is posted is situated within Section 20, Township 22 SOUTH, Range 16 EAST, from the Gila and Salt River Meridian, and this claim encompasses portions of the following quarter section (s), section (s), Township (s) and Range (s) NE 1/4 OF SECTION 20, T. 22S, R. 16E, from the Gila and Salt River Meridian, Arizona.

The locality of this claim with reference to some natural object or permanent monument and additional information (if any) concerning its locality are as follows: THE NORTHEAST CORNER OF THE CLAIM IS LOCATED S51°06'W, 2.306.6 FEET FROM THE NORTHEAST CORNER OF SECTION 20, T. 22S, R. 16E, FROM THE GILA AND SALT RIVER MERIDIAN, SANTA CRUZ COUNTY, AZ.

DATED AND POSTED on the ground this 5 day of FEB, 2019.

WITNESS:

Arizona Minerals Inc.

BY:

J. Leonard Fontes, Jr.
of JLF2 Consulting, LLC
1213 N. Torino Avenue
Tucson, AZ 85712
AS AGENT FOR South32 Hermosa.

AMC454594

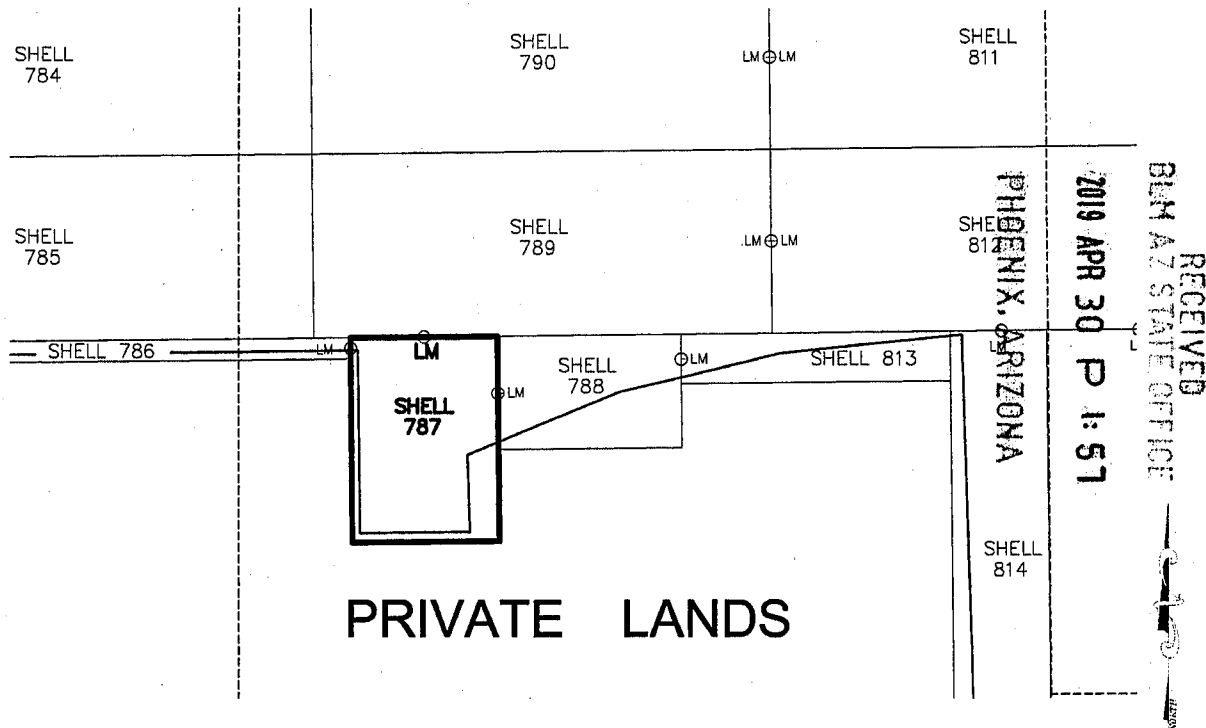
When Filed Return To:

SOUTH32 HERMOSA
 2210 East Fort Lowell Road
 TUCSON, AZ 85719

MINING CLAIM MAP

1" = 600'

LODE (X) PLACER ()



1. The above map depicts the SHELL-787 mining claim, which is located in Section (s) 20, Township 22S, Range 16E, Gila and Salt River Meridian, SANTA CRUZ County, Arizona.
2. The types of corner and end center monuments and location monument used are as follows: 2"X2"X5' WOOD POSTS WITH MARKED ALUMINUM TAGS, IN ROCK CAIRNS. All location monuments (LM) are offset 20 feet from the noted end center monument along the center line of the claim unless otherwise noted. The location monument has been placed outside patented ground.
3. The bearings in degrees between claim corners are: East/West lines run N 89°23' E and North/South lines run N 0°37' W, as depicted on the map or as stated on page 1 of this notice, and are surface distances. All ties to Claim monuments are in grid bearing and distance to reference monument.
4. All claims in this block are contiguous.

AMC 454594




When Filed Return To:

SOUTH32 HERMOSA
2210 East Fort Lowell Road
TUCSON, AZ 85719

LOCATION NOTICE FOR LODE MINING CLAIM

NOTICE IS HEREBY GIVEN that the SHELL-788 lode mining claim has been located

By: ARIZONA MINERALS, INC.
2210 East Fort Lowell Road
TUCSON, AZ 85719



The general course of this claim is EAST TO WEST and it is situated in the Harshaw and Patagonia Mining Districts, SANTA CRUZ County, Arizona. This claim is 600 feet long and 370 feet wide constituting 185 feet on each side of the centerline.

This claim runs from the location monument on the centerline on which this location notice is posted approximately 20 feet in a(n) WESTERLY direction to the WEST end line and 580 feet in a(n) EASTERLY direction to the EAST end line. This claim is marked by six monuments, one at each corner and one at the center of each end line of the claim.

The location monument on which this notice is posted is situated within Section 20, Township 22 SOUTH, Range 16 EAST, from the Gila and Salt River Meridian, and this claim encompasses portions of the following quarter section (s), section (s), Township (s) and Range (s) NE 1/4 OF SECTION 20, T. 22S, R. 16E, from the Gila and Salt River Meridian, Arizona.

The locality of this claim with reference to some natural object or permanent monument and additional information (if any) concerning its locality are as follows: THE NORTHEAST CORNER OF THE CLAIM IS LOCATED S39°39'W, 1,873 FEET FROM THE NORTHEAST CORNER OF SECTION 20, T. 22S, R. 16E, FROM THE GILA AND SALT RIVER MERIDIAN, SANTA CRUZ COUNTY, AZ.

DATED AND POSTED on the ground this 5 day of FEB, 2019.

Arizona Minerals Inc.

WITNESS:

BY:

J. Leonard Fontes, Jr.
of JLF2 Consulting, LLC
1213 N. Torino Avenue
Tucson, AZ 85712
AS AGENT FOR South32 Hermosa.

AMC 454593

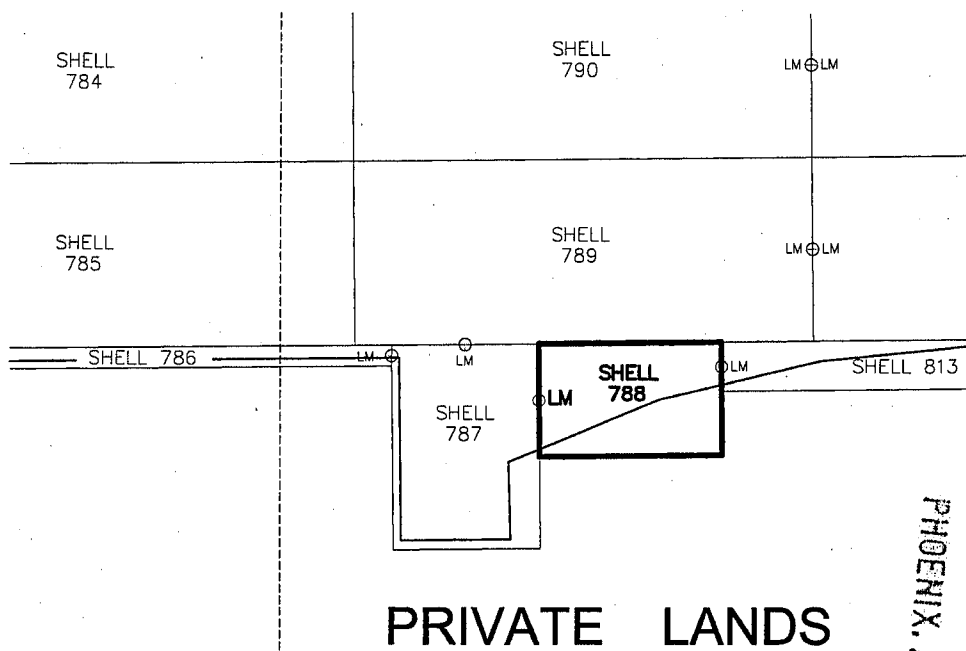
When Filed Return To:

SOUTH32 HERMOSA
 2210 East Fort Lowell Road
 TUCSON, AZ 85719

MINING CLAIM MAP

1" = 600'

LODE (X) PLACER ()



RECEIVED
 SANTA CRUZ STATE OFFICE
 2019 APR 30 P 1:57
 PHOENIX, ARIZONA

1. The above map depicts the SHELL-788 mining claim, which is located in Section (s) 20 Township 22S, Range 16E, Gila and Salt River Meridian, SANTA CRUZ County, Arizona.
2. The types of corner and end center monuments and location monument used are as follows: 2"X2"X5' WOOD POSTS WITH MARKED ALUMINUM TAGS, IN ROCK CAIRNS. All location monuments (LM) are offset 20 feet from the noted end center monument along the center line of the claim unless otherwise noted. The location monument has been placed outside patented ground.
3. The bearings in degrees between claim corners are: East/West lines run N 89°23' E and North/South lines run N 00°37' W, as depicted on the map or as stated on page 1 of this notice, and are surface distances. All ties to Claim monuments are in grid bearing and distance to reference monument.
4. All claims in this block are contiguous.

AMC454595




When Filed Return To:

SOUTH32 HERMOSA
2210 East Fort Lowell Road
TUCSON, AZ 85719

LOCATION NOTICE FOR LODE MINING CLAIM

NOTICE IS HEREBY GIVEN that the SHELL-789 lode mining claim has been located

By: ARIZONA MINERALS, INC.
2210 East Fort Lowell Road
TUCSON, AZ 85719



The general course of this claim is WEST TO EAST and it is situated in the Harshaw and Patagonia Mining Districts, SANTA CRUZ County, Arizona. This claim is 1500 feet long and 600 feet wide constituting 300 feet on each side of the centerline.

This claim runs from the location monument on the centerline on which this location notice is posted approximately 20 feet in a(n) EASTERLY direction to the EAST end line and 1480 feet in a(n) WESTERLY direction to the WEST end line.

This claim is marked by six monuments, one at each corner and one at the center of each end line of the claim.

The location monument on which this notice is posted is situated within Section 20, Township 22 SOUTH, Range 16 EAST, from the Gila and Salt River Meridian, and this claim encompasses portions of the following quarter section (s), section (s), Township (s) and Range (s) NE 1/4 OF SECTION 20, T. 22S, R. 16E, from the Gila and Salt River Meridian, Arizona.

The locality of this claim with reference to some natural object or permanent monument and additional information (if any) concerning its locality are as follows: THE NORTHEAST CORNER OF THE CLAIM IS LOCATED S47°04'W, 1,231.6 FEET FROM THE NORTHEAST CORNER OF SECTION 20, T. 22S, R. 16E, FROM THE GILA AND SALT RIVER MERIDIAN, SANTA CRUZ COUNTY, AZ.

DATED AND POSTED on the ground this 5 day of FEB, 2019.

WITNESS:

Arizona Minerals Inc.
BY:

J. Leonard Fontes, Jr.
of JLF2 Consulting, LLC
1213 N. Torino Avenue
Tucson, AZ 85712
AS AGENT FOR South32 Hermosa.

AMC 454596

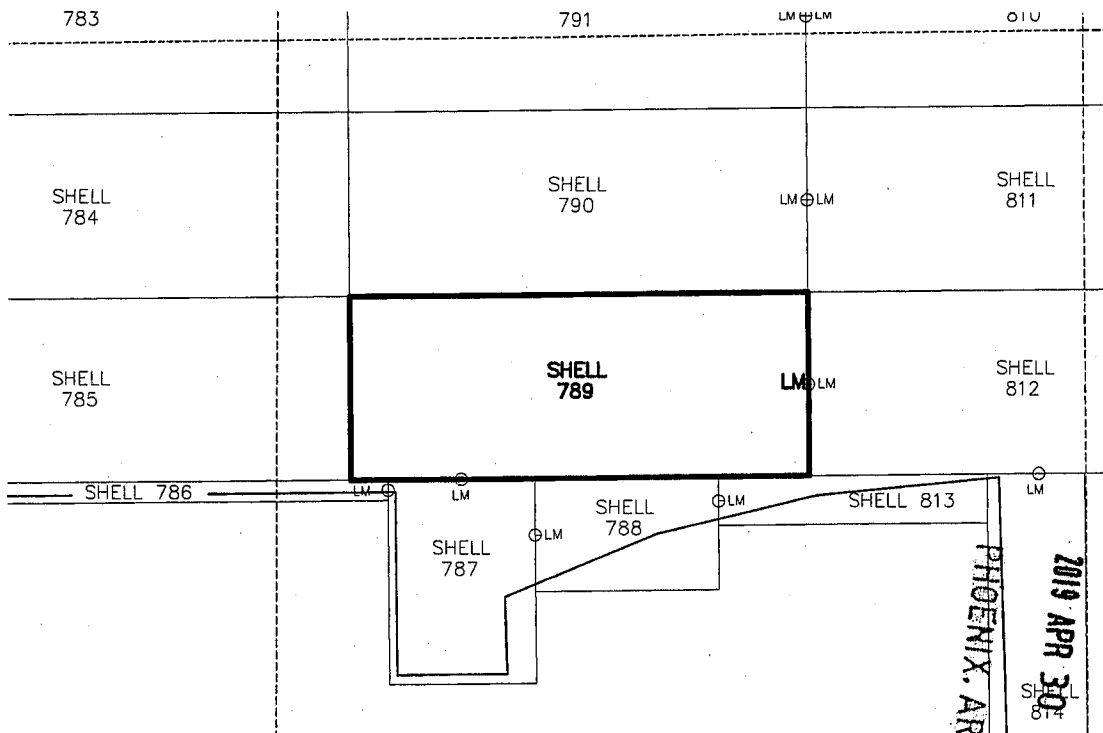
When Filed Return To:

SOUTH32 HERMOSA
 2210 East Fort Lowell Road
 TUCSON, AZ 85719

MINING CLAIM MAP

1" = 600'

LODE (X) PLACER ()



RECEIVED
 DEN AZ STATE OFFICE
 2019 APR 30 P 1:57
 PHOENIX, ARIZONA

1. The above map depicts the SHELL-789 mining claim, which is located in Section (s) 20 Township 22S, Range 16E, Gila and Salt River Meridian, SANTA CRUZ County, Arizona.
2. The types of corner and end center monuments and location monument used are as follows: 2"X2"X5' WOOD POSTS WITH MARKED ALUMINUM TAGS, IN ROCK CAIRNS. All location monuments (LM) are offset 20 feet from the noted end center monument along the center line of the claim unless otherwise noted. The location monument has been placed outside patented ground.
3. The bearings in degrees between claim corners are: East/West lines run N 89°23' E and North/South lines run N 00°37' W, as depicted on the map or as stated on page 1 of this notice, and are surface distances. All ties to Claim monuments are in grid bearing and distance to reference monument.
4. All claims in this block are contiguous.

AMC454596




When Filed Return To:

SOUTH32 HERMOSA
2210 East Fort Lowell Road
TUCSON, AZ 85719

LOCATION NOTICE FOR LODE MINING CLAIM

NOTICE IS HEREBY GIVEN that the SHELL-790 lode mining claim has been located

By: ARIZONA MINERALS, INC.
2210 East Fort Lowell Road
TUCSON, AZ 85719



The general course of this claim is WEST TO EAST and it is situated in the Harshaw and Patagonia Mining Districts, SANTA CRUZ County, Arizona. This claim is 1500 feet long and 600 feet wide constituting 300 feet on each side of the centerline.

This claim runs from the location monument on the centerline on which this location notice is posted approximately 20 feet in a(n) EASTERLY direction to the EAST end line and 1480 feet in a(n) WESTERLY direction to the WEST end line. This claim is marked by six monuments, one at each corner and one at the center of each end line of the claim.

The location monument on which this notice is posted is situated within Section 20, Township 22 SOUTH, Range 16 EAST, from the Gila and Salt River Meridian, and this claim encompasses portions of the following quarter section (s), section (s), Township (s) and Range (s) NE 1/4 OF SECTION 20, T. 22S, R. 16E, from the Gila and Salt River Meridian, Arizona.

The locality of this claim with reference to some natural object or permanent monument and additional information (if any) concerning its locality are as follows: THE NORTHEAST CORNER OF THE CLAIM IS LOCATED S75°15'W, 939.1 FEET FROM THE NORTHEAST CORNER OF SECTION 20, T. 22S, R. 16E, FROM THE GILA AND SALT RIVER MERIDIAN, SANTA CRUZ COUNTY, AZ.

DATED AND POSTED on the ground this 5 day of FEB, 20 19.

WITNESS:

Arizona Minerals Inc.
BY:

J. Leonard Fontes, Jr.
of JLF2 Consulting, LLC
1213 N. Torino Avenue
Tucson, AZ 85712
AS AGENT FOR South32 Hermosa.

AMC454597

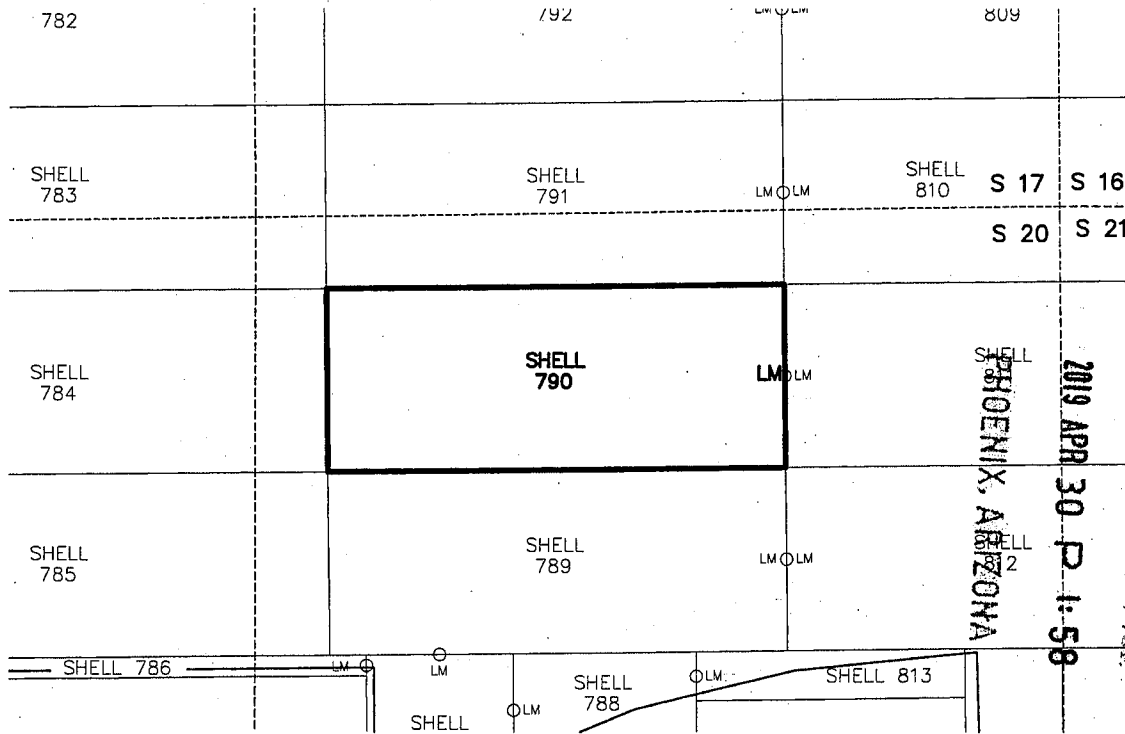
When Filed Return To:

SOUTH32 HERMOSA
 2210 East Fort Lowell Road
 TUCSON, AZ 85719

MINING CLAIM MAP

1" = 600'

LODE (X) PLACER ()



RECEIVED
 BLM AZ STATE OFFICE
 2019 APR 30 P 1:58
 PHOENIX, ARIZONA

1. The above map depicts the SHELL-790 mining claim, which is located in Section (s) 20 Township 22S, Range 16E, Gila and Salt River Meridian, SANTA CRUZ County, Arizona.
2. The types of corner and end center monuments and location monument used are as follows: 2"X2"X5' WOOD POSTS WITH MARKED ALUMINUM TAGS, IN ROCK CAIRNS. All location monuments (LM) are offset 20 feet from the noted end center monument along the center line of the claim unless otherwise noted. The location monument has been placed outside patented ground.
3. The bearings in degrees between claim corners are: East/West lines run N'89°23' E and North/South lines run N 00°37' W, as depicted on the map or as stated on page 1 of this notice, and are surface distances. All ties to Claim monuments are in grid bearing and distance to reference monument.
4. All claims in this block are contiguous.

AMC454597



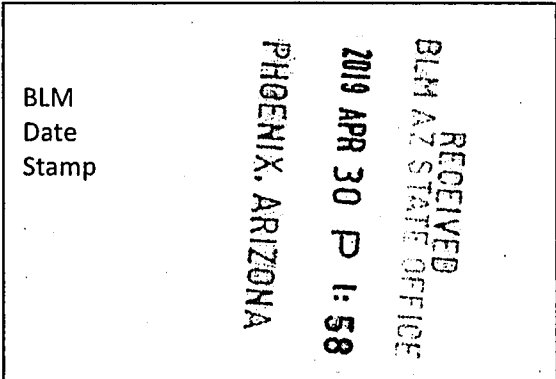
When Filed Return To:

SOUTH32 HERMOSA
2210 East Fort Lowell Road
TUCSON, AZ 85719

LOCATION NOTICE FOR LODE MINING CLAIM

NOTICE IS HEREBY GIVEN that the SHELL-791 lode mining claim has been located

By: ARIZONA MINERALS, INC.
2210 East Fort Lowell Road
TUCSON, AZ 85719



The general course of this claim is WEST TO EAST and it is situated in the Harshaw and Patagonia Mining Districts, SANTA CRUZ County, Arizona. This claim is 1500 feet long and 600 feet wide constituting 300 feet on each side of the centerline.

This claim runs from the location monument on the centerline on which this location notice is posted approximately 20 feet in a(n) EASTERLY direction to the EAST end line and 1480 feet in a(n) WESTERLY direction to the WEST end line. This claim is marked by six monuments, one at each corner and one at the center of each end line of the claim.

The location monument on which this notice is posted is situated within Section 17, Township 22 SOUTH, Range 16 EAST, from the Gila and Salt River Meridian, and this claim encompasses portions of the following quarter section (s), section (s), Township (s) and Range (s) NE 1/4 OF SECTION 20, & SE 1/4 OF SECTION 17, T. 22S, R. 16E, from the Gila and Salt River Meridian, Arizona.

The locality of this claim with reference to some natural object or permanent monument and additional information (if any) concerning its locality are as follows: THE NORTHEAST CORNER OF THE CLAIM IS LOCATED N68°29'W, 983.1 FEET FROM THE NORTHEAST CORNER OF SECTION 20, T. 22S, R. 16E, FROM THE GILA AND SALT RIVER MERIDIAN, SANTA CRUZ COUNTY, AZ.

DATED AND POSTED on the ground this 5 day of FEB, 20 19.

WITNESS:

Arizona Minerals Inc.

BY:

J. Leonard Fontes, Jr.
of JLF2 Consulting, LLC
1213 N. Torino Avenue
Tucson, AZ 85712
AS AGENT FOR South32 Hermosa.

AMC454598

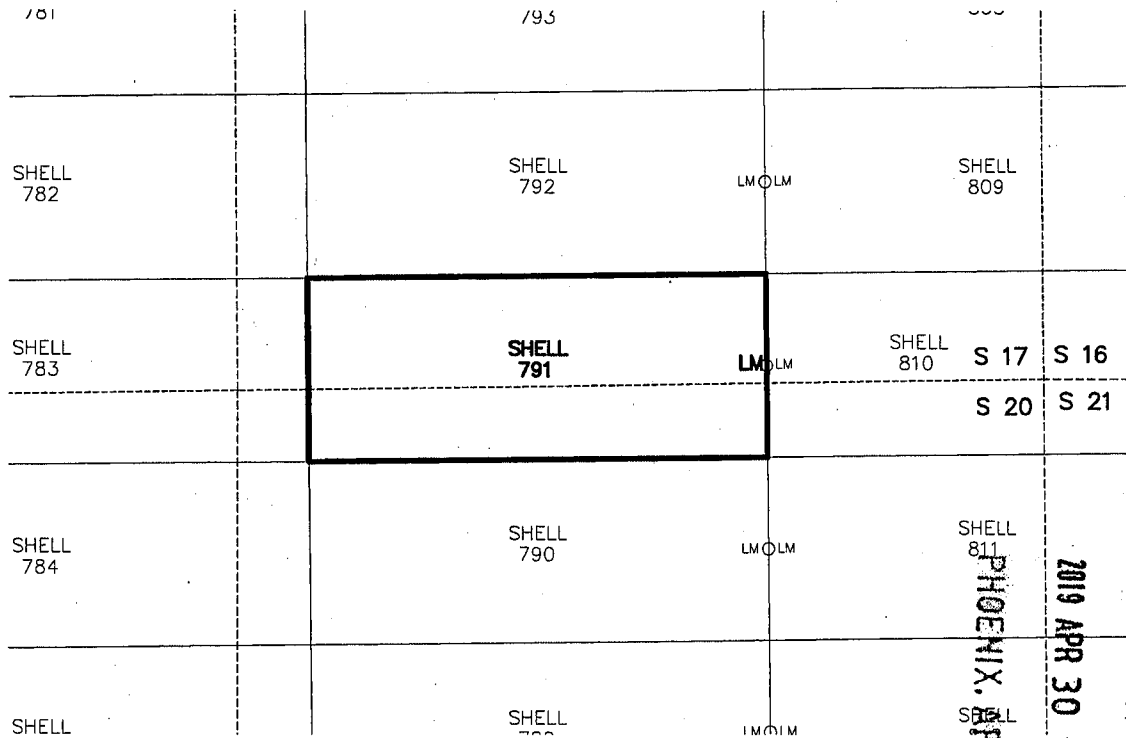
When Filed Return To:

SOUTH32 HERMOSA
 2210 East Fort Lowell Road
 TUCSON, AZ 85719

MINING CLAIM MAP

1" = 600'

LODE (X) PLACER ()



AMC 454598

RECEIVED
 BLM AZ STATE OFFICE
 2019 APR 30 P 1:58
 PHOENIX, ARIZONA

1. The above map depicts the SHELL-791 mining claim, which is located in Section (s) 17 & 20 Township 22S, Range 16E, Gila and Salt River Meridian, SANTA CRUZ County, Arizona.
2. The types of corner and end center monuments and location monument used are as follows: 2"X2"X5' WOOD POSTS WITH MARKED ALUMINUM TAGS, IN ROCK CAIRNS. All location monuments (LM) are offset 20 feet from the noted end center monument along the center line of the claim unless otherwise noted. The location monument has been placed outside patented ground.
3. The bearings in degrees between claim corners are: East/West lines run N 89°23' E and North/South lines run N 00°37' W, as depicted on the map or as stated on page 1 of this notice, and are surface distances. All ties to Claim monuments are in grid bearing and distance to reference monument.
4. All claims in this block are contiguous.




When Filed Return To:

SOUTH32 HERMOSA
2210 East Fort Lowell Road
TUCSON, AZ 85719

LOCATION NOTICE FOR LODE MINING CLAIM

NOTICE IS HEREBY GIVEN that the SHELL-792 lode mining claim has been located

By: ARIZONA MINERALS, INC.
2210 East Fort Lowell Road
TUCSON, AZ 85719



The general course of this claim is WEST TO EAST and it is situated in the Harshaw and Patagonia Mining Districts, SANTA CRUZ County, Arizona. This claim is 1500 feet long and 600 feet wide constituting 300 feet on each side of the centerline.

This claim runs from the location monument on the centerline on which this location notice is posted approximately 20 feet in a(n) EASTERLY direction to the EAST end line and 1480 feet in a(n) WESTERLY direction to the WEST end line. This claim is marked by six monuments, one at each corner and one at the center of each end line of the claim.

The location monument on which this notice is posted is situated within Section 17, Township 22 SOUTH, Range 16 EAST, from the Gila and Salt River Meridian, and this claim encompasses portions of the following quarter section (s), section (s), Township (s) and Range (s) SE 1/4 OF SECTION 17, T. 22S, R. 16E, from the Gila and Salt River Meridian, Arizona.

The locality of this claim with reference to some natural object or permanent monument and additional information (if any) concerning its locality are as follows: THE NORTHEAST CORNER OF THE CLAIM IS LOCATED N43°48'W, 1,330.7 FEET FROM THE SOUTHEAST CORNER OF SECTION 17, T. 22S, R. 16E, FROM THE GILA AND SALT RIVER MERIDIAN, SANTA CRUZ COUNTY, AZ.

DATED AND POSTED on the ground this 5 day of FEB, 20 19.

WITNESS: M & Stone

Arizona Minerals Inc.
BY: J. Leonard Fontes, Jr.

J. Leonard Fontes, Jr.
of JLF2 Consulting, LLC
1213 N. Torino Avenue
Tucson, AZ 85712
AS AGENT FOR South32 Hermosa.

AMC454599

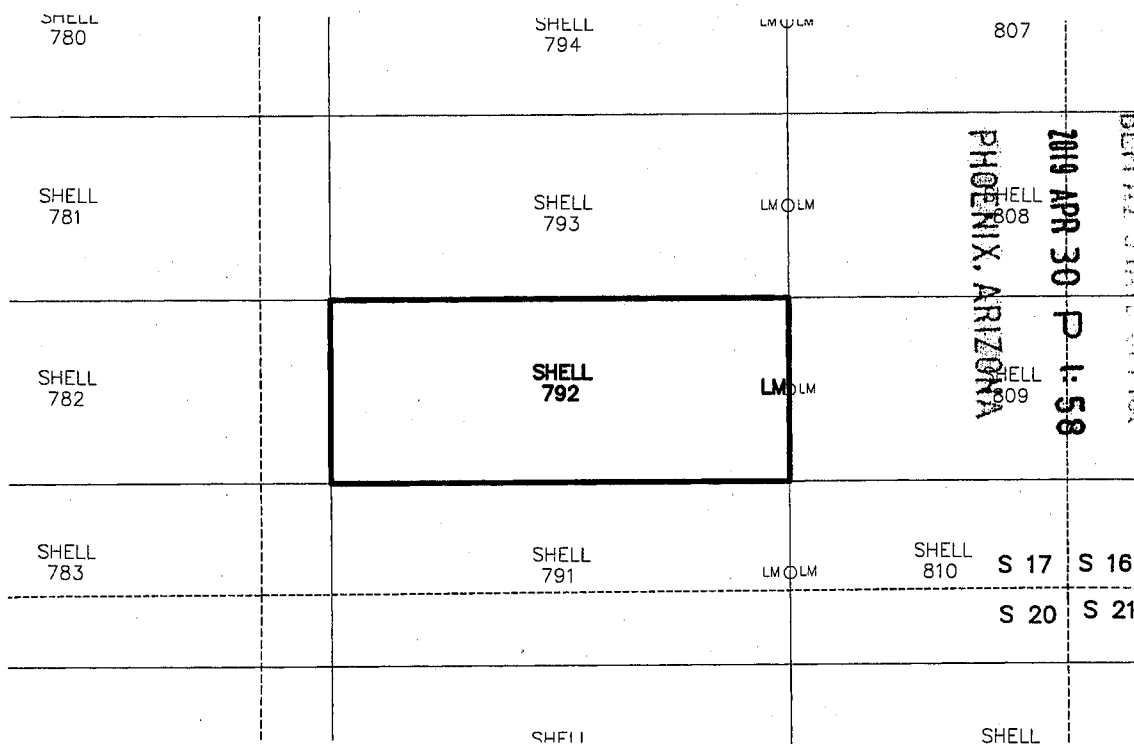
When Filed Return To:

SOUTH32 HERMOSA
 2210 East Fort Lowell Road
 TUCSON, AZ 85719

MINING CLAIM MAP

1" = 600'

LODE (X) PLACER ()



RECEIVED
 BLM AZ STATE OFFICE
 2019 APR 30 P 1:58
 PHOENIX, ARIZONA

AMC 454599

1. The above map depicts the SHELL-792 mining claim, which is located in Section (s) 17 Township 22S, Range 16E, Gila and Salt River Meridian, SANTA CRUZ County, Arizona.
2. The types of corner and end center monuments and location monument used are as follows: 2"X2"X5' WOOD POSTS WITH MARKED ALUMINUM TAGS, IN ROCK CAIRNS. All location monuments (LM) are offset 20 feet from the noted end center monument along the center line of the claim unless otherwise noted. The location monument has been placed outside patented ground.
3. The bearings in degrees between claim corners are: East/West lines run N 89°23' E and North/South lines run N 00°37' W, as depicted on the map or as stated on page 1 of this notice, and are surface distances. All ties to Claim monuments are in grid bearing and distance to reference monument.
4. All claims in this block are contiguous.



2019-0362

Page 1 of 2

Requested By: Arizona Minerals

SUZANNE SAINZ, RECORDER

SANTA CRUZ COUNTY, ARIZONA

04-11-2019 04:50 PM Recording Fee \$10.00


When Filed Return To:

SOUTH32 HERMOSA
2210 East Fort Lowell Road
TUCSON, AZ 85719

LOCATION NOTICE FOR LODE MINING CLAIM

NOTICE IS HEREBY GIVEN that the SHELL-793 lode mining claim has been located

By: ARIZONA MINERALS, INC.
2210 East Fort Lowell Road
TUCSON, AZ 85719



The general course of this claim is WEST TO EAST and it is situated in the Harshaw and Patagonia Mining Districts, SANTA CRUZ County, Arizona. This claim is 1500 feet long and 600 feet wide constituting 300 feet on each side of the centerline.

This claim runs from the location monument on the centerline on which this location notice is posted approximately 20 feet in a(n) EASTERLY direction to the EAST end line and 1480 feet in a(n) WESTERLY direction to the WEST end line. This claim is marked by six monuments, one at each corner and one at the center of each end line of the claim.

The location monument on which this notice is posted is situated within Section 17, Township 22 SOUTH, Range 16 EAST, from the Gila and Salt River Meridian, and this claim encompasses portions of the following quarter section (s), section (s), Township (s) and Range (s) SE 1/4 OF SECTION 17, T. 22S, R. 16E, from the Gila and Salt River Meridian, Arizona.

The locality of this claim with reference to some natural object or permanent monument and additional information (if any) concerning its locality are as follows: THE NORTHEAST CORNER OF THE CLAIM IS LOCATED N30°44'W, 1,815.2 FEET FROM THE SOUTHEAST CORNER OF SECTION 17, T. 22S, R. 16E, FROM THE GILA AND SALT RIVER MERIDIAN, SANTA CRUZ COUNTY, AZ.

DATED AND POSTED on the ground this 5 day of FEB, 2019.

Arizona Minerals Inc.

WITNESS: AM & State BY: J. Leonard Fontes, Jr.

J. Leonard Fontes, Jr.
of JLF2 Consulting, LLC
1213 N. Torino Avenue
Tucson, AZ 85712
AS AGENT FOR South32 Hermosa.

AMC454600

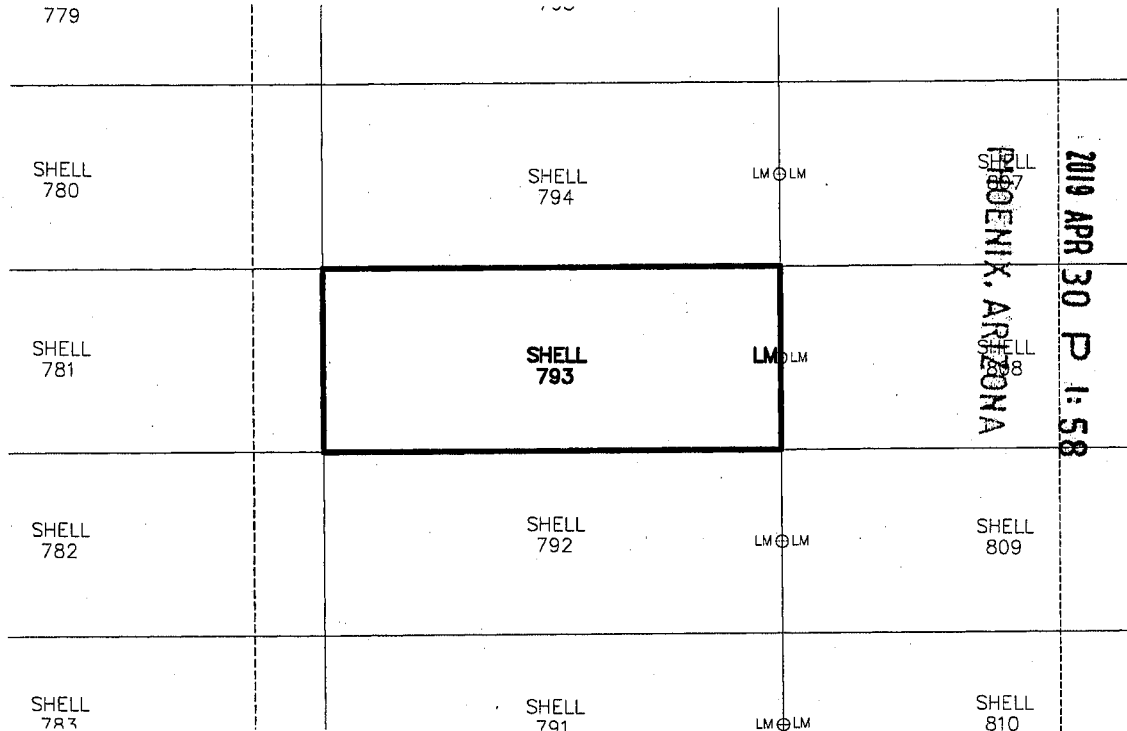
When Filed Return To:

SOUTH32 HERMOSA
 2210 East Fort Lowell Road
 TUCSON, AZ 85719

MINING CLAIM MAP

1" = 600'

LODE (X) PLACER ()



RECEIVED
 BLM AZ STATE OFFICE
 2019 APR 30 P 1:58
 PHOENIX, ARIZONA

AMC454600

1. The above map depicts the SHELL-793 mining claim, which is located in Section (s) 17 Township 22S, Range 16E, Gila and Salt River Meridian, SANTA CRUZ County, Arizona.
2. The types of corner and end center monuments and location monument used are as follows: 2"X2"X5' WOOD POSTS WITH MARKED ALUMINUM TAGS, IN ROCK CAIRNS. All location monuments (LM) are offset 20 feet from the noted end center monument along the center line of the claim unless otherwise noted. The location monument has been placed outside patented ground.
3. The bearings in degrees between claim corners are: East/West lines run N 89°23' E and North/South lines run N 00°37' W, as depicted on the map or as stated on page 1 of this notice, and are surface distances. All ties to Claim monuments are in grid bearing and distance to reference monument.
4. All claims in this block are contiguous.



When Filed Return To:

SOUTH32 HERMOSA
2210 East Fort Lowell Road
TUCSON, AZ 85719

LOCATION NOTICE FOR LODE MINING CLAIM

NOTICE IS HEREBY GIVEN that the SHELL-794 lode mining claim has been located

By: ARIZONA MINERALS, INC.
2210 East Fort Lowell Road
TUCSON, AZ 85719

BLM Date Stamp	RECEIVED BLM AZ STATE OFFICE 2019 APR 30 P 1:58 PHOENIX, ARIZONA
----------------------	---

The general course of this claim is WEST TO EAST and it is situated in the Harshaw and Patagonia Mining Districts, SANTA CRUZ County, Arizona. This claim is 1500 feet long and 600 feet wide constituting 300 feet on each side of the centerline.

This claim runs from the location monument on the centerline on which this location notice is posted approximately 20 feet in a(n) EASTERLY direction to the EAST end line and 1480 feet in a(n) WESTERLY direction to the WEST end line. This claim is marked by six monuments, one at each corner and one at the center of each end line of the claim.

The location monument on which this notice is posted is situated within Section 17, Township 22 SOUTH, Range 16 EAST, from the Gila and Salt River Meridian, and this claim encompasses portions of the following quarter section (s), section (s), Township (s) and Range (s) SE 1/4 OF SECTION 17, T. 22S, R. 16E, from the Gila and Salt River Meridian, Arizona.

The locality of this claim with reference to some natural object or permanent monument and additional information (if any) concerning its locality are as follows: THE NORTHEAST CORNER OF THE CLAIM IS LOCATED N23°23'W, 2,353.5 FEET FROM THE SOUTHEAST CORNER OF SECTION 17, T. 22S, R. 16E, FROM THE GILA AND SALT RIVER MERIDIAN, SANTA CRUZ COUNTY, AZ.

DATED AND POSTED on the ground this 5 day of FEB, 20 19.

WITNESS: [Signature] BY: [Signature]

Arizona Minerals Inc.
J. Leonard Fontes, Jr.
of JLF2 Consulting, LLC
1213 N. Torino Avenue
Tucson, AZ 85712
AS AGENT FOR South32 Hermosa.

AMC454601

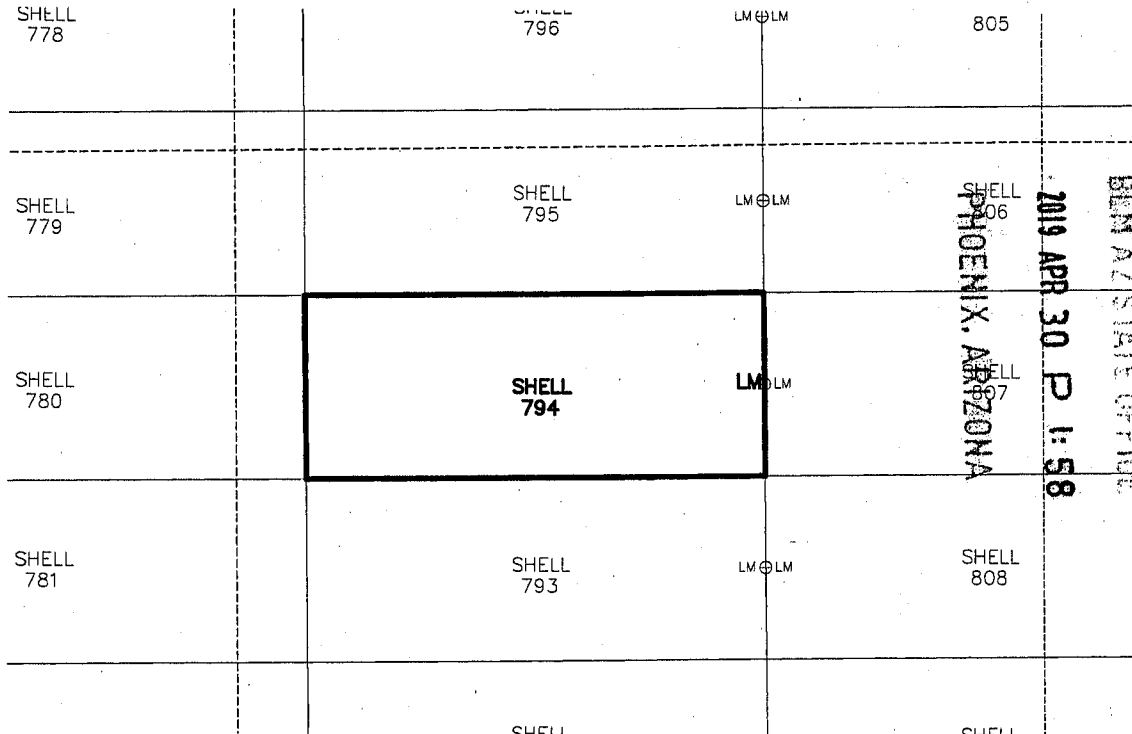
When Filed Return To:

SOUTH32 HERMOSA
 2210 East Fort Lowell Road
 TUCSON, AZ 85719

MINING CLAIM MAP

1" = 600'

LODE (X) PLACER ()



RECEIVED
 BLM AZ STATE OFFICE
 2019 APR 30 P 1:58
 PHOENIX, ARIZONA

AMC454601

1. The above map depicts the SHELL-794 mining claim, which is located in Section (s) 17 Township 22S, Range 16E, Gila and Salt River Meridian, SANTA CRUZ County, Arizona.
2. The types of corner and end center monuments and location monument used are as follows: 2"X2"X5' WOOD POSTS WITH MARKED ALUMINUM TAGS, IN ROCK CAIRNS. All location monuments (LM) are offset 20 feet from the noted end center monument along the center line of the claim unless otherwise noted. The location monument has been placed outside patented ground.
3. The bearings in degrees between claim corners are: East/West lines run N 89°23' E and North/South lines run N 00°37' W, as depicted on the map or as stated on page 1 of this notice, and are surface distances. All ties to Claim monuments are in grid bearing and distance to reference monument.
4. All claims in this block are contiguous.




When Filed Return To:

SOUTH32 HERMOSA
2210 East Fort Lowell Road
TUCSON, AZ 85719

LOCATION NOTICE FOR LODE MINING CLAIM

NOTICE IS HEREBY GIVEN that the SHELL-795 lode mining claim has been located

By: ARIZONA MINERALS, INC.
2210 East Fort Lowell Road
TUCSON, AZ 85719



The general course of this claim is WEST TO EAST and it is situated in the Harshaw and Patagonia Mining Districts, SANTA CRUZ County, Arizona. This claim is 1500 feet long and 600 feet wide constituting 300 feet on each side of the centerline.

This claim runs from the location monument on the centerline on which this location notice is posted approximately 20 feet in a(n) EASTERLY direction to the EAST end line and 1480 feet in a(n) WESTERLY direction to the WEST end line. This claim is marked by six monuments, one at each corner and one at the center of each end line of the claim.

The location monument on which this notice is posted is situated within Section 17, Township 22 SOUTH, Range 16 EAST, from the Gila and Salt River Meridian, and this claim encompasses portions of the following quarter section (s), section (s), Township (s) and Range (s) SE & NE 1/4's OF SECTION 17, T. 22S, R. 16E, from the Gila and Salt River Meridian, Arizona.

The locality of this claim with reference to some natural object or permanent monument and additional information (if any) concerning its locality are as follows: THE NORTHEAST CORNER OF THE CLAIM IS LOCATED S19°38'W, 2,654.4 FEET FROM THE NORTHEAST CORNER OF SECTION 17, T. 22S, R. 16E, FROM THE GILA AND SALT RIVER MERIDIAN, SANTA CRUZ COUNTY, AZ.

DATED AND POSTED on the ground this 5 day of FEB, 20 19.

Arizona Minerals Inc.

WITNESS: AM & Stone

BY: J. Leonard Fontes, Jr.

J. Leonard Fontes, Jr.
of JLF2 Consulting, LLC
1213 N. Torino Avenue
Tucson, AZ 85712
AS AGENT FOR South32 Hermosa.

AMC454602

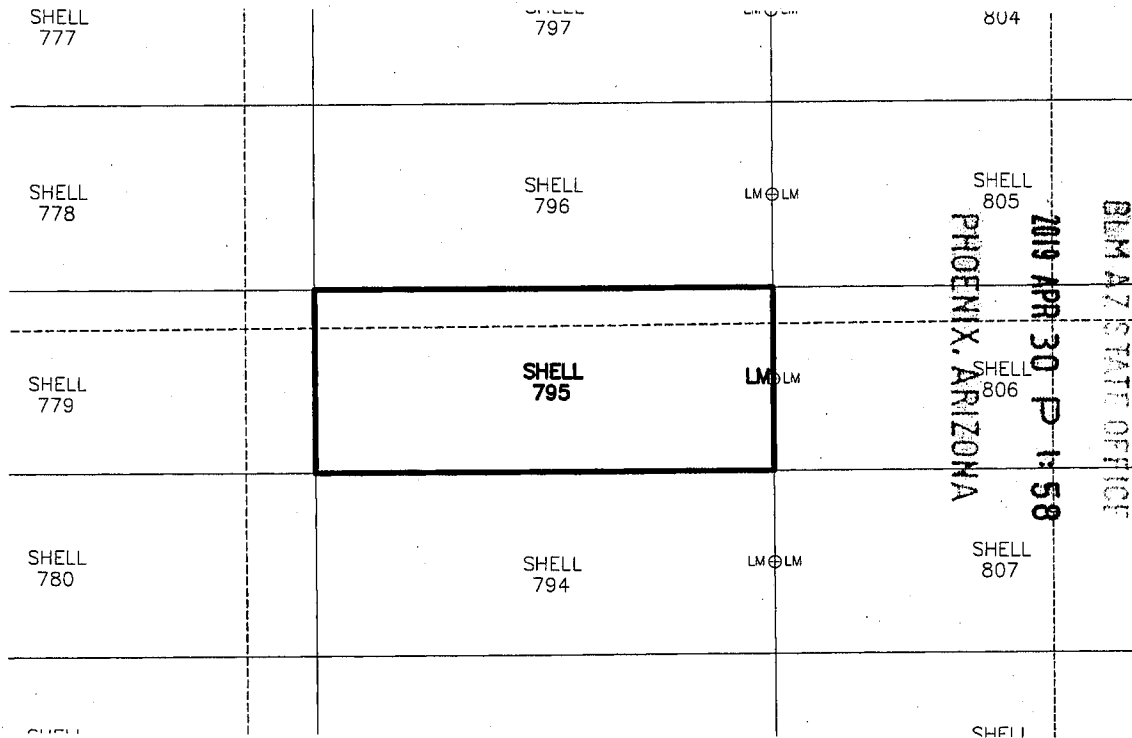
When Filed Return To:

SOUTH32 HERMOSA
 2210 East Fort Lowell Road
 TUCSON, AZ 85719

MINING CLAIM MAP

1" = 600'

LODE (X) PLACER ()



1. The above map depicts the SHELL-795 mining claim, which is located in Section (s) 17 Township 22S, Range 16E, Gila and Salt River Meridian, SANTA CRUZ County, Arizona.
2. The types of corner and end center monuments and location monument used are as follows: 2"X2"X5' WOOD POSTS WITH MARKED ALUMINUM TAGS, IN ROCK CAIRNS. All location monuments (LM) are offset 20 feet from the noted end center monument along the center line of the claim unless otherwise noted. The location monument has been placed outside patented ground.
3. The bearings in degrees between claim corners are: East/West lines run N 89°23' E and North/South lines run N 00°37' W, as depicted on the map or as stated on page 1 of this notice, and are surface distances. All ties to Claim monuments are in grid bearing and distance to reference monument.
4. All claims in this block are contiguous.

AMC454602

When Filed Return To:

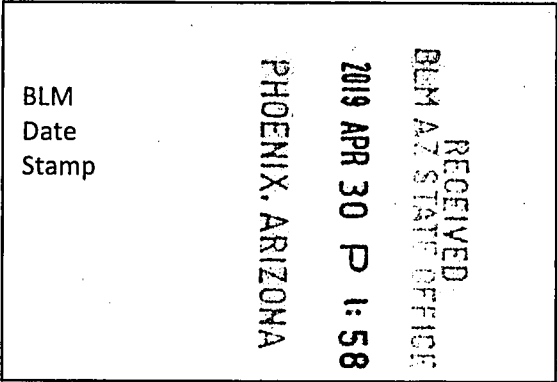
SOUTH32 HERMOSA
2210 East Fort Lowell Road
TUCSON, AZ 85719



LOCATION NOTICE FOR LODE MINING CLAIM

NOTICE IS HEREBY GIVEN that the SHELL-796 lode mining claim has been located

By: ARIZONA MINERALS, INC.
2210 East Fort Lowell Road
TUCSON, AZ 85719



The general course of this claim is WEST TO EAST and it is situated in the Harshaw and Patagonia Mining Districts, SANTA CRUZ County, Arizona. This claim is 1500 feet long and 600 feet wide constituting 300 feet on each side of the centerline.

This claim runs from the location monument on the centerline on which this location notice is posted approximately 20 feet in a(n) EASTERLY direction to the EAST end line and 1480 feet in a(n) WESTERLY direction to the WEST end line. This claim is marked by six monuments, one at each corner and one at the center of each end line of the claim.

The location monument on which this notice is posted is situated within Section 17, Township 22 SOUTH, Range 16 EAST, from the Gila and Salt River Meridian, and this claim encompasses portions of the following quarter section (s), section (s), Township (s) and Range (s) NE 1/4 OF SECTION 17, T. 22S, R. 16E, from the Gila and Salt River Meridian, Arizona.

The locality of this claim with reference to some natural object or permanent monument and additional information (if any) concerning its locality are as follows: THE NORTHEAST CORNER OF THE CLAIM IS LOCATED S25°18'W, 2,101.8 FEET FROM THE NORTHEAST CORNER OF SECTION 17, T. 22S, R. 16E, FROM THE GILA AND SALT RIVER MERIDIAN, SANTA CRUZ COUNTY, AZ.

DATED AND POSTED on the ground this 5 day of FEB, 20 19.

Arizona Minerals Inc.

WITNESS: [Signature]

BY: [Signature]

J. Leonard Fontes, Jr.
of JLF2 Consulting, LLC
1213 N. Torino Avenue
Tucson, AZ 85712
AS AGENT FOR South32 Hermosa.

AMC454603

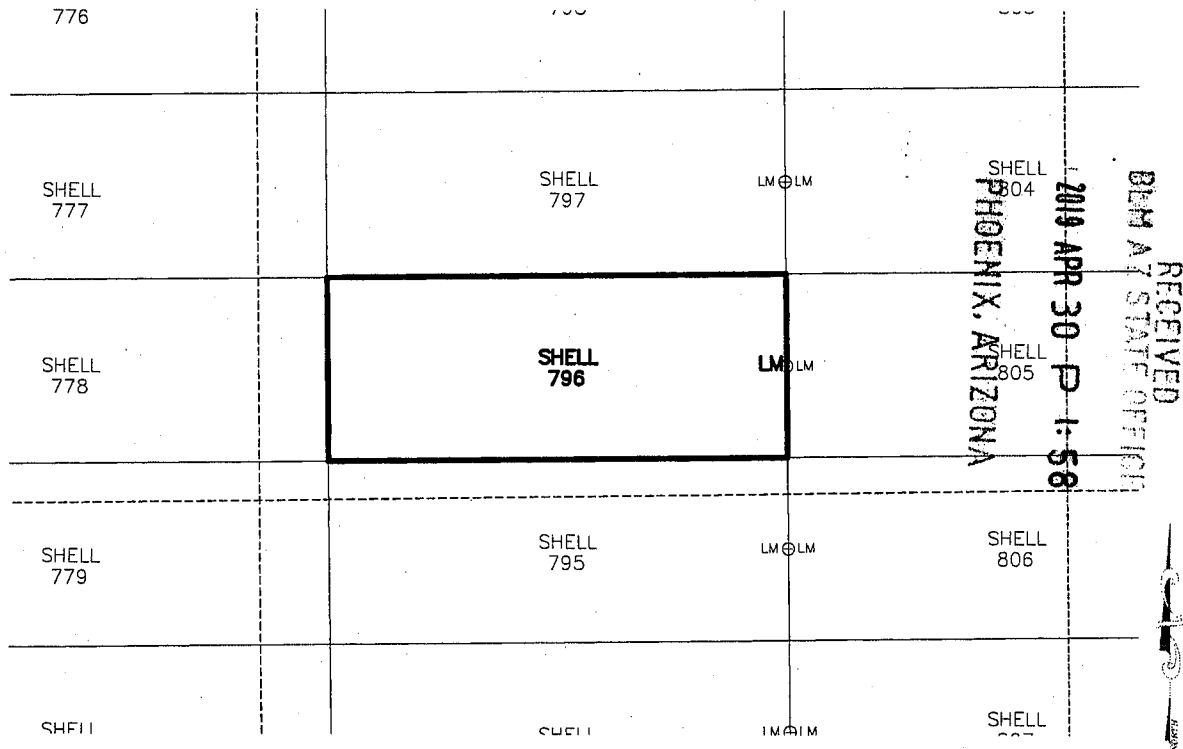
When Filed Return To:

SOUTH32 HERMOSA
2210 East Fort Lowell Road
TUCSON, AZ 85719

MINING CLAIM MAP

1" = 600'

LODE (X) PLACER ()



1. The above map depicts the SHELL-796 mining claim, which is located in Section (s) 17 Township 22S, Range 16E, Gila and Salt River Meridian, SANTA CRUZ County, Arizona.
2. The types of corner and end center monuments and location monument used are as follows: 2"X2"X5' WOOD POSTS WITH MARKED ALUMINUM TAGS, IN ROCK CAIRNS. All location monuments (LM) are offset 20 feet from the noted end center monument along the center line of the claim unless otherwise noted. The location monument has been placed outside patented ground.
3. The bearings in degrees between claim corners are: East/West lines run N 89°23' E and North/South lines run N 00°37' W, as depicted on the map or as stated on page 1 of this notice, and are surface distances. All ties to Claim monuments are in grid bearing and distance to reference monument.
4. All claims in this block are contiguous.

AMC454603



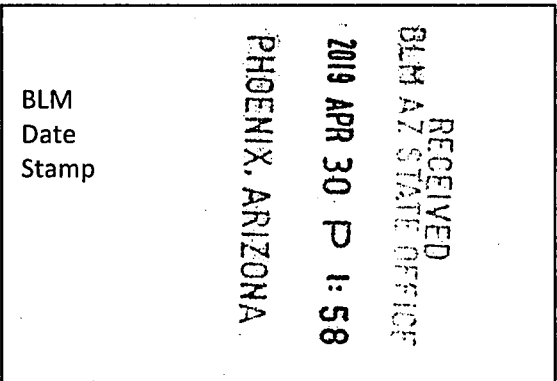
When Filed Return To:

SOUTH32 HERMOSA
2210 East Fort Lowell Road
TUCSON, AZ 85719

LOCATION NOTICE FOR LODE MINING CLAIM

NOTICE IS HEREBY GIVEN that the SHELL-797 lode mining claim has been located

By: ARIZONA MINERALS, INC.
2210 East Fort Lowell Road
TUCSON, AZ 85719



The general course of this claim is WEST TO EAST and it is situated in the Harshaw and Patagonia Mining Districts, SANTA CRUZ County, Arizona. This claim is 1500 feet long and 600 feet wide constituting 300 feet on each side of the centerline.

This claim runs from the location monument on the centerline on which this location notice is posted approximately 20 feet in a(n) EASTERLY direction to the EAST end line and 1480 feet in a(n) WESTERLY direction to the WEST end line. This claim is marked by six monuments, one at each corner and one at the center of each end line of the claim.

The location monument on which this notice is posted is situated within Section 17, Township 22 SOUTH, Range 16 EAST, from the Gila and Salt River Meridian, and this claim encompasses portions of the following quarter section (s), section (s), Township (s) and Range (s) NE 1/4 OF SECTION 17, T. 22S, R. 16E, from the Gila and Salt River Meridian, Arizona.

The locality of this claim with reference to some natural object or permanent monument and additional information (if any) concerning its locality are as follows: THE NORTHEAST CORNER OF THE CLAIM IS LOCATED S34°50'W, 1,584.1 FEET FROM THE NORTHEAST CORNER OF SECTION 17, T. 22S, R. 16E, FROM THE GILA AND SALT RIVER MERIDIAN, SANTA CRUZ COUNTY, AZ.

DATED AND POSTED on the ground this 5 day of FEB, 2019.

Arizona Minerals Inc.

WITNESS: M & S BY: J. Leonard Fontes, Jr.

J. Leonard Fontes, Jr.
of JLF2 Consulting, LLC
1213 N. Torino Avenue
Tucson, AZ 85712
AS AGENT FOR South32 Hermosa.

AMC454604

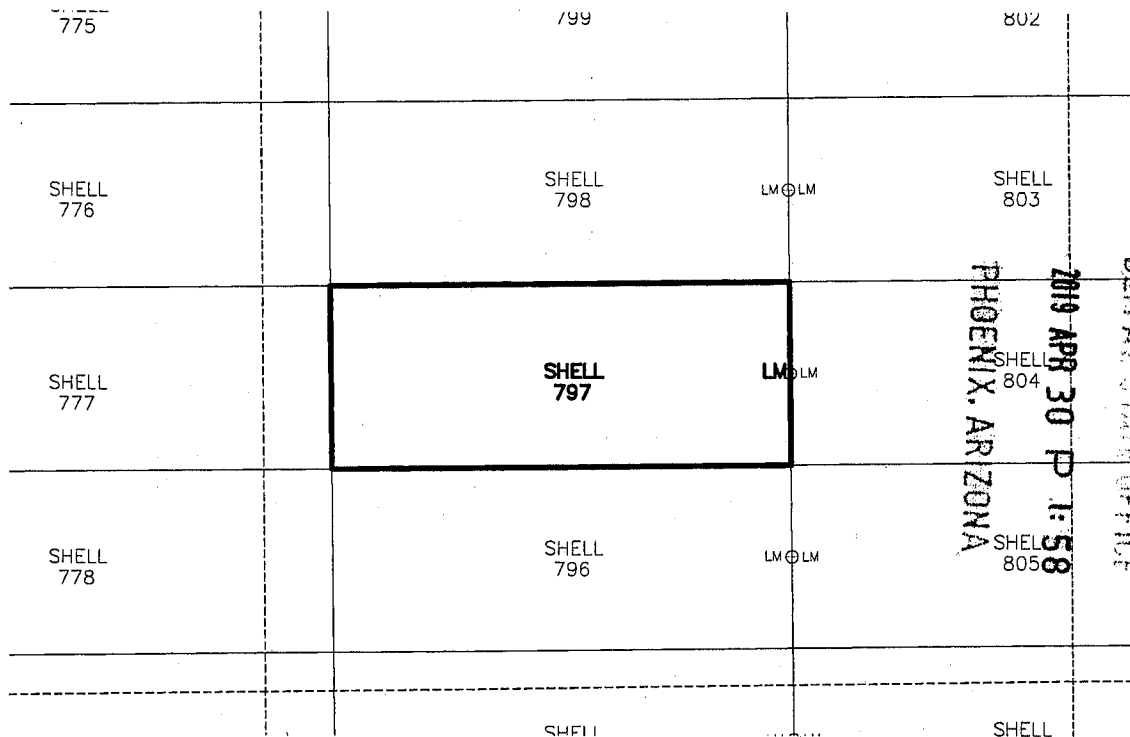
When Filed Return To:

SOUTH32 HERMOSA
 2210 East Fort Lowell Road
 TUCSON, AZ 85719

MINING CLAIM MAP

1" = 600'

LODE (X) PLACER ()



1. The above map depicts the SHELL-797 mining claim, which is located in Section (s) 17 Township 22S, Range 16E, Gila and Salt River Meridian, SANTA CRUZ County, Arizona.
2. The types of corner and end center monuments and location monument used are as follows: 2"X2"X5' WOOD POSTS WITH MARKED ALUMINUM TAGS, IN ROCK CAIRNS. All location monuments (LM) are offset 20 feet from the noted end center monument along the center line of the claim unless otherwise noted. The location monument has been placed outside patented ground.
3. The bearings in degrees between claim corners are: East/West lines run N 89°23' E and North/South lines run N 00°37' W, as depicted on the map or as stated on page 1 of this notice, and are surface distances. All ties to Claim monuments are in grid bearing and distance to reference monument.
4. All claims in this block are contiguous.

AMC454604




When Filed Return To:

SOUTH32 HERMOSA
2210 East Fort Lowell Road
TUCSON, AZ 85719

LOCATION NOTICE FOR LODE MINING CLAIM

NOTICE IS HEREBY GIVEN that the SHELL-798 lode mining claim has been located

By: ARIZONA MINERALS, INC.
2210 East Fort Lowell Road
TUCSON, AZ 85719



The general course of this claim is WEST TO EAST and it is situated in the Harshaw and Patagonia Mining Districts, SANTA CRUZ County, Arizona. This claim is 1500 feet long and 600 feet wide constituting 300 feet on each side of the centerline.

This claim runs from the location monument on the centerline on which this location notice is posted approximately 20 feet in a(n) EASTERLY direction to the EAST end line and 1480 feet in a(n) WESTERLY direction to the WEST end line. This claim is marked by six monuments, one at each corner and one at the center of each end line of the claim.

The location monument on which this notice is posted is situated within Section 17, Township 22 SOUTH, Range 16 EAST, from the Gila and Salt River Meridian, and this claim encompasses portions of the following quarter section (s), section (s), Township (s) and Range (s) NE 1/4 OF SECTION 17, T. 22S, R. 16E, from the Gila and Salt River Meridian, Arizona.

The locality of this claim with reference to some natural object or permanent monument and additional information (if any) concerning its locality are as follows: THE NORTHEAST CORNER OF THE CLAIM IS LOCATED S52°27'W, 1,149.3 FEET FROM THE NORTHEAST CORNER OF SECTION 17, T. 22S, R. 16E, FROM THE GILA AND SALT RIVER MERIDIAN, SANTA CRUZ COUNTY, AZ.

DATED AND POSTED on the ground this 5 day of FEB, 2019.

Arizona Minerals Inc.

WITNESS: M J Stow BY: J Leonard Fontes, Jr.

J. Leonard Fontes, Jr.
of JLF2 Consulting, LLC
1213 N. Torino Avenue
Tucson, AZ 85712
AS AGENT FOR South32 Hermosa.

AMC454608

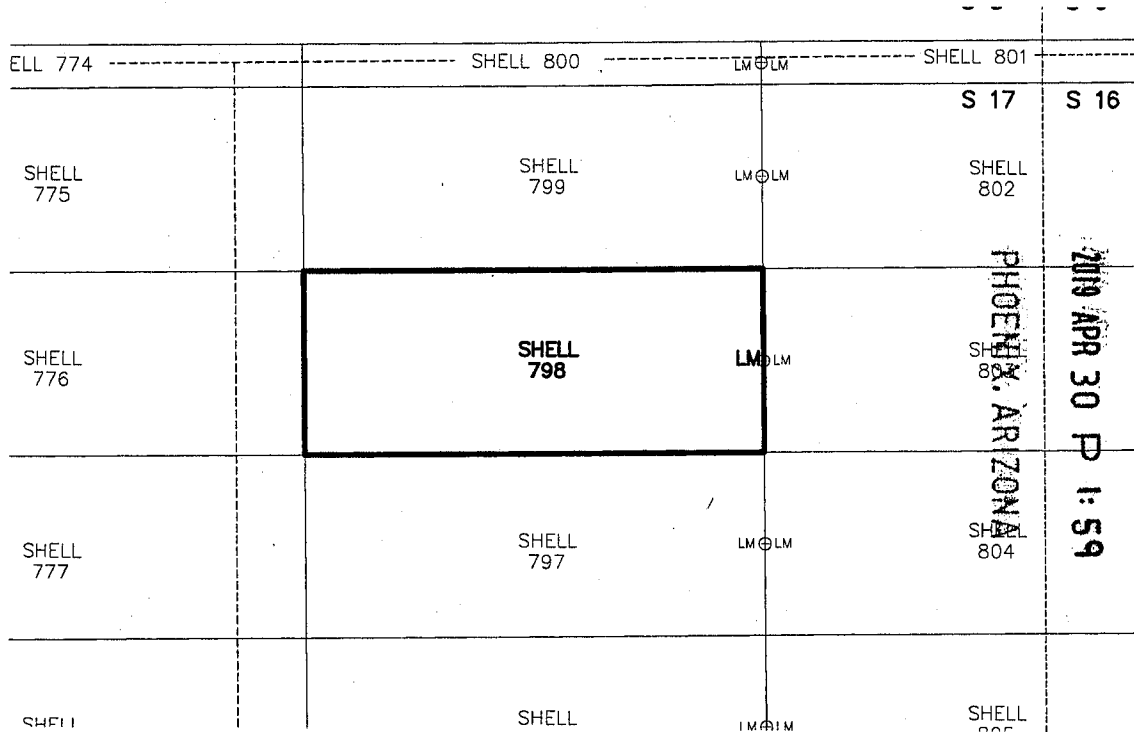
When Filed Return To:

SOUTH32 HERMOSA
 2210 East Fort Lowell Road
 TUCSON, AZ 85719

MINING CLAIM MAP

1" = 600'

LODE (X) PLACER ()



1. The above map depicts the SHELL-798 mining claim, which is located in Section (s) 17 Township 22S, Range 16E, Gila and Salt River Meridian, SANTA CRUZ County, Arizona.
2. The types of corner and end center monuments and location monument used are as follows: 2"X2"X5' WOOD POSTS WITH MARKED ALUMINUM TAGS, IN ROCK CAIRNS. All location monuments (LM) are offset 20 feet from the noted end center monument along the center line of the claim unless otherwise noted. The location monument has been placed outside patented ground.
3. The bearings in degrees between claim corners are: East/West lines run N 89°23' E and North/South lines run N 00°37' W, as depicted on the map or as stated on page 1 of this notice, and are surface distances. All ties to Claim monuments are in grid bearing and distance to reference monument.
4. All claims in this block are contiguous.

AMC454605

When Filed Return To:

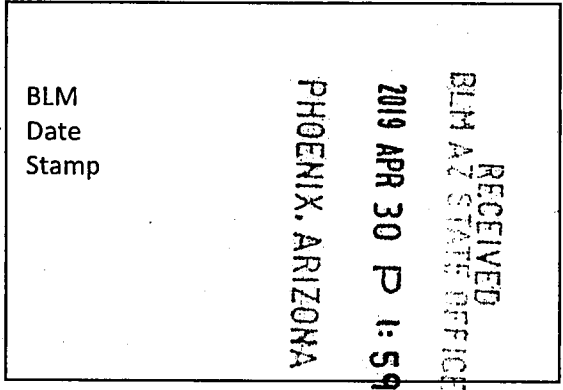
SOUTH32 HERMOSA
2210 East Fort Lowell Road
TUCSON, AZ 85719



LOCATION NOTICE FOR LODE MINING CLAIM

NOTICE IS HEREBY GIVEN that the SHELL-799 lode mining claim has been located

By: ARIZONA MINERALS, INC.
2210 East Fort Lowell Road
TUCSON, AZ 85719



The general course of this claim is WEST TO EAST and it is situated in the Harshaw and Patagonia Mining Districts, SANTA CRUZ County, Arizona. This claim is 1500 feet long and 600 feet wide constituting 300 feet on each side of the centerline.

This claim runs from the location monument on the centerline on which this location notice is posted approximately 20 feet in a(n) EASTERLY direction to the EAST end line and 1480 feet in a(n) WESTERLY direction to the WEST end line. This claim is marked by six monuments, one at each corner and one at the center of each end line of the claim.

The location monument on which this notice is posted is situated within Section 17, Township 22 SOUTH, Range 16 EAST, from the Gila and Salt River Meridian, and this claim encompasses portions of the following quarter section (s), section (s), Township (s) and Range (s) NE 1/4 OF SECTION 17, T. 22S, R. 16E, from the Gila and Salt River Meridian, Arizona.

The locality of this claim with reference to some natural object or permanent monument and additional information (if any) concerning its locality are as follows: THE NORTHEAST CORNER OF THE CLAIM IS LOCATED S83°44'W, 923.1 FEET FROM THE NORTHEAST CORNER OF SECTION 17, T. 22S, R. 16E, FROM THE GILA AND SALT RIVER MERIDIAN, SANTA CRUZ COUNTY, AZ.

DATED AND POSTED on the ground this 5 day of FEB, 20 19.

Arizona Minerals Inc.

WITNESS: M J Stott BY: J. Leonard Fontes, Jr.

J. Leonard Fontes, Jr.
of JLF2 Consulting, LLC
1213 N. Torino Avenue
Tucson, AZ 85712
AS AGENT FOR South32 Hermosa.

AMC454606

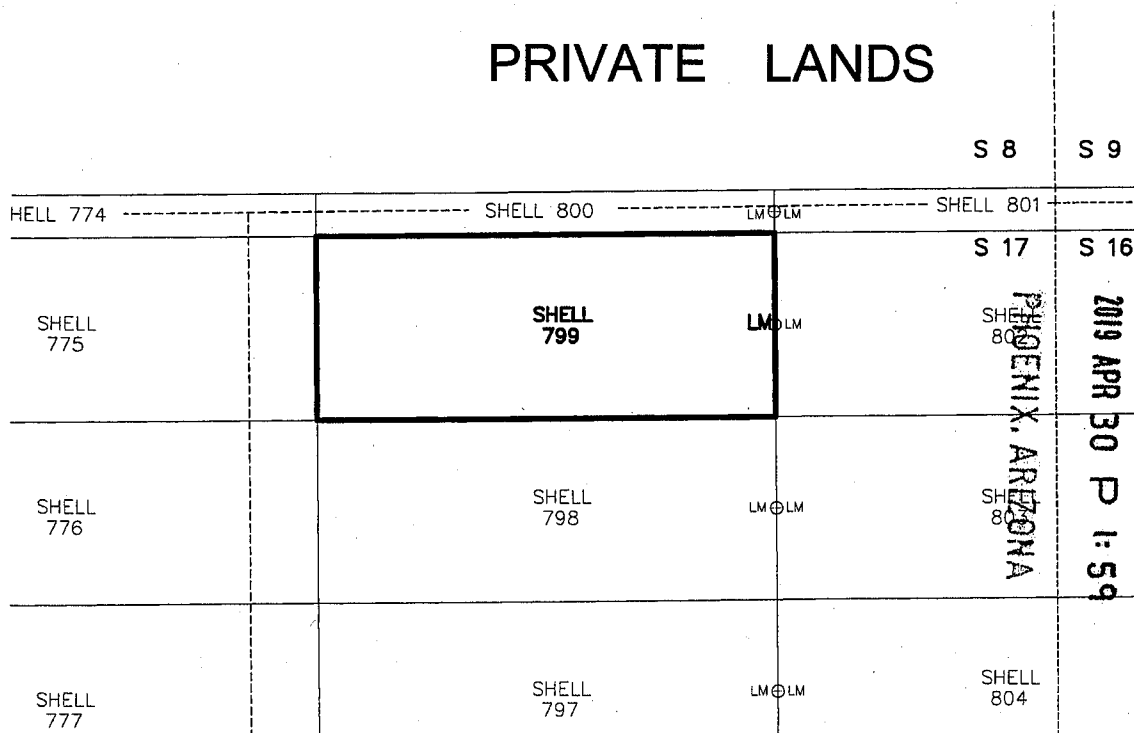
When Filed Return To:

SOUTH32 HERMOSA
 2210 East Fort Lowell Road
 TUCSON, AZ 85719

MINING CLAIM MAP

1" = 600'

LODE (X) PLACER ()



RECEIVED
 BLM AZ STATE OFFICE
 2019 APR 30 P 1:59

1. The above map depicts the SHELL-799 mining claim, which is located in Section (s) 17 Township 22S, Range 16E, Gila and Salt River Meridian, SANTA CRUZ County, Arizona.
2. The types of corner and end center monuments and location monument used are as follows: 2"X2"X5' WOOD POSTS WITH MARKED ALUMINUM TAGS, IN ROCK CAIRNS. All location monuments (LM) are offset 20 feet from the noted end center monument along the center line of the claim unless otherwise noted. The location monument has been placed outside patented ground.
3. The bearings in degrees between claim corners are: East/West lines run N 89°23' E and North/South lines run N 00°37' W, as depicted on the map or as stated on page 1 of this notice, and are surface distances. All ties to Claim monuments are in grid bearing and distance to reference monument.
4. All claims in this block are contiguous.

AMC 454606




When Filed Return To:

SOUTH32 HERMOSA
2210 East Fort Lowell Road
TUCSON, AZ 85719

LOCATION NOTICE FOR LODE MINING CLAIM

NOTICE IS HEREBY GIVEN that the SHELL-800 lode mining claim has been located

By: ARIZONA MINERALS, INC.
2210 East Fort Lowell Road
TUCSON, AZ 85719



The general course of this claim is WEST TO EAST and it is situated in the Harshaw and Patagonia Mining Districts, SANTA CRUZ County, Arizona. This claim is 1500 feet long and 140 feet wide constituting 70 feet on each side of the centerline.

This claim runs from the location monument on the centerline on which this location notice is posted approximately 20 feet in a(n) EASTERLY direction to the EAST end line and 1480 feet in a(n) WESTERLY direction to the WEST end line. This claim is marked by six monuments, one at each corner and one at the center of each end line of the claim.

The location monument on which this notice is posted is situated within Section 17, Township 22 SOUTH, Range 16 EAST, from the Gila and Salt River Meridian, and this claim encompasses portions of the following quarter section (s), section (s), Township (s) and Range (s) NE 1/4 OF SECTION 17, & SE 1/4 OF SECTION 8, T. 22S, R. 16E, from the Gila and Salt River Meridian, Arizona.

The locality of this claim with reference to some natural object or permanent monument and additional information (if any) concerning its locality are as follows: THE NORTHEAST CORNER OF THE CLAIM IS LOCATED N87°44'W, 919.9 FEET FROM THE SOUTHEAST CORNER OF SECTION 8, T. 22S, R. 16E, FROM THE GILA AND SALT RIVER MERIDIAN, SANTA CRUZ COUNTY, AZ.

DATED AND POSTED on the ground this 5 day of FEB, 20 19.

Arizona Minerals Inc.

WITNESS: M J Stoltz BY: J. Leonard Fontes, Jr.

J. Leonard Fontes, Jr.
of JLF2 Consulting, LLC
1213 N. Torino Avenue
Tucson, AZ 85712
AS AGENT FOR South32 Hermosa.

AMC454607

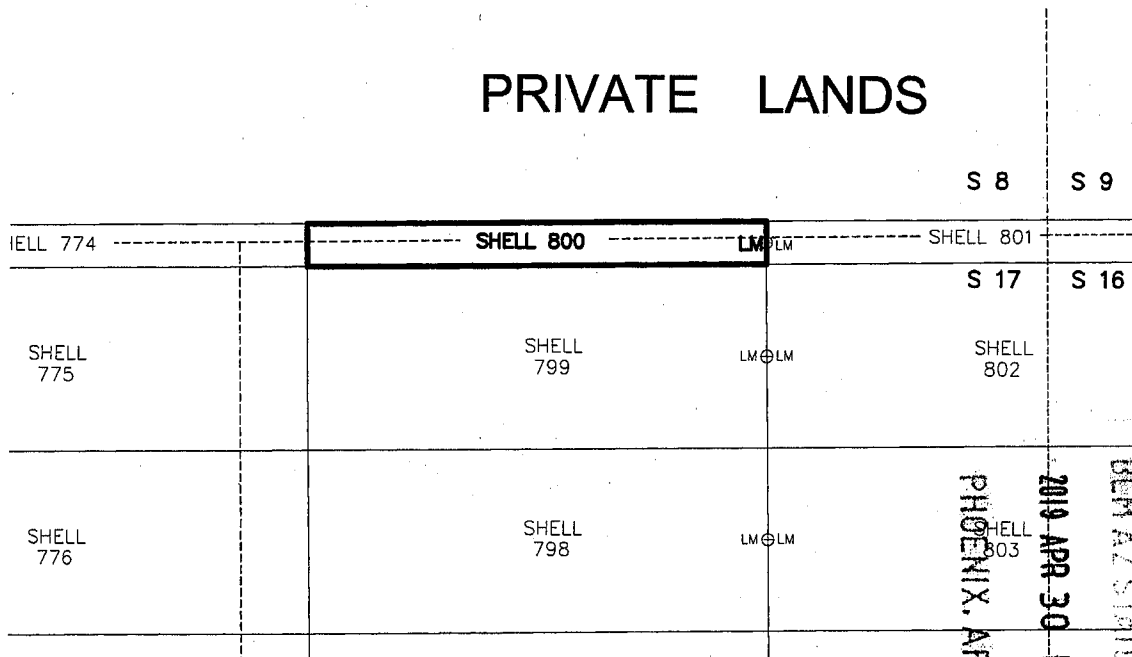
When Filed Return To:

SOUTH32 HERMOSA
 2210 East Fort Lowell Road
 TUCSON, AZ 85719

MINING CLAIM MAP

1" = 600'

LODE (X) PLACER ()



RECEIVED
 BLM AZ STATE OFFICE
 2019 APR 30 P 1:59
 PHOENIX, ARIZONA

1. The above map depicts the SHELL-800 mining claim, which is located in Section (s) 8 & 17 Township 22S, Range 16E, Gila and Salt River Meridian, SANTA CRUZ County, Arizona.
2. The types of corner and end center monuments and location monument used are as follows: 2"X2"X5' WOOD POSTS WITH MARKED ALUMINUM TAGS, IN ROCK CAIRNS. All location monuments (LM) are offset 20 feet from the noted end center monument along the center line of the claim unless otherwise noted. The location monument has been placed outside patented ground.
3. The bearings in degrees between claim corners are: East/West lines run N 89°23' E and North/South lines run N 00°37' W, as depicted on the map or as stated on page 1 of this notice, and are surface distances. All ties to Claim monuments are in grid bearing and distance to reference monument.
4. All claims in this block are contiguous.

AMC454607



2019-0070

Page 1 of 2

Requested By: Arizona Minerals

SUZANNE SAINZ, RECORDER

SANTA CRUZ COUNTY, ARIZONA

04-11-2019 04:50 PM Recording Fee \$10.00


When Filed Return To:

SOUTH32 HERMOSA
2210 East Fort Lowell Road
TUCSON, AZ 85719

LOCATION NOTICE FOR LODE MINING CLAIM

NOTICE IS HEREBY GIVEN that the SHELL-801 lode mining claim has been located

By: ARIZONA MINERALS, INC.
2210 East Fort Lowell Road
TUCSON, AZ 85719



The general course of this claim is EAST TO WEST and it is situated in the Harshaw and Patagonia Mining Districts, SANTA CRUZ County, Arizona. This claim is 1500 feet long and 140 feet wide constituting 70 feet on each side of the centerline.

This claim runs from the location monument on the centerline on which this location notice is posted approximately 20 feet in a(n) WESTERLY direction to the WEST end line and 1480 feet in a(n) EASTERLY direction to the EAST end line. This claim is marked by six monuments, one at each corner and one at the center of each end line of the claim.

The location monument on which this notice is posted is situated within Section 17, Township 22 SOUTH, Range 16 EAST, from the Gila and Salt River Meridian, and this claim encompasses portions of the following quarter section (s), section (s), Township (s) and Range (s) NE 1/4 OF SECTION 17, SE 1/4 OF SECTION 8, SW 1/4 OF SECTION 9, & NW 1/4 OF SECTION 16, T. 22S, R. 16E, from the Gila and Salt River Meridian, Arizona.

The locality of this claim with reference to some natural object or permanent monument and additional information (if any) concerning its locality are as follows: THE NORTHEAST CORNER OF THE CLAIM IS LOCATED N84°34'E, 583.2 FEET FROM THE SOUTHWEST CORNER OF SECTION 9, T. 22S, R. 16E, FROM THE GILA AND SALT RIVER MERIDIAN, SANTA CRUZ COUNTY, AZ.

DATED AND POSTED on the ground this 5 day of FEB, 20 19.

Arizona Minerals Inc.

WITNESS: M & S BY: J. Leonard Fontes, Jr.

J. Leonard Fontes, Jr.
of JLF2 Consulting, LLC
1213 N. Torino Avenue
Tucson, AZ 85712
AS AGENT FOR South32 Hermosa.

AMC454608

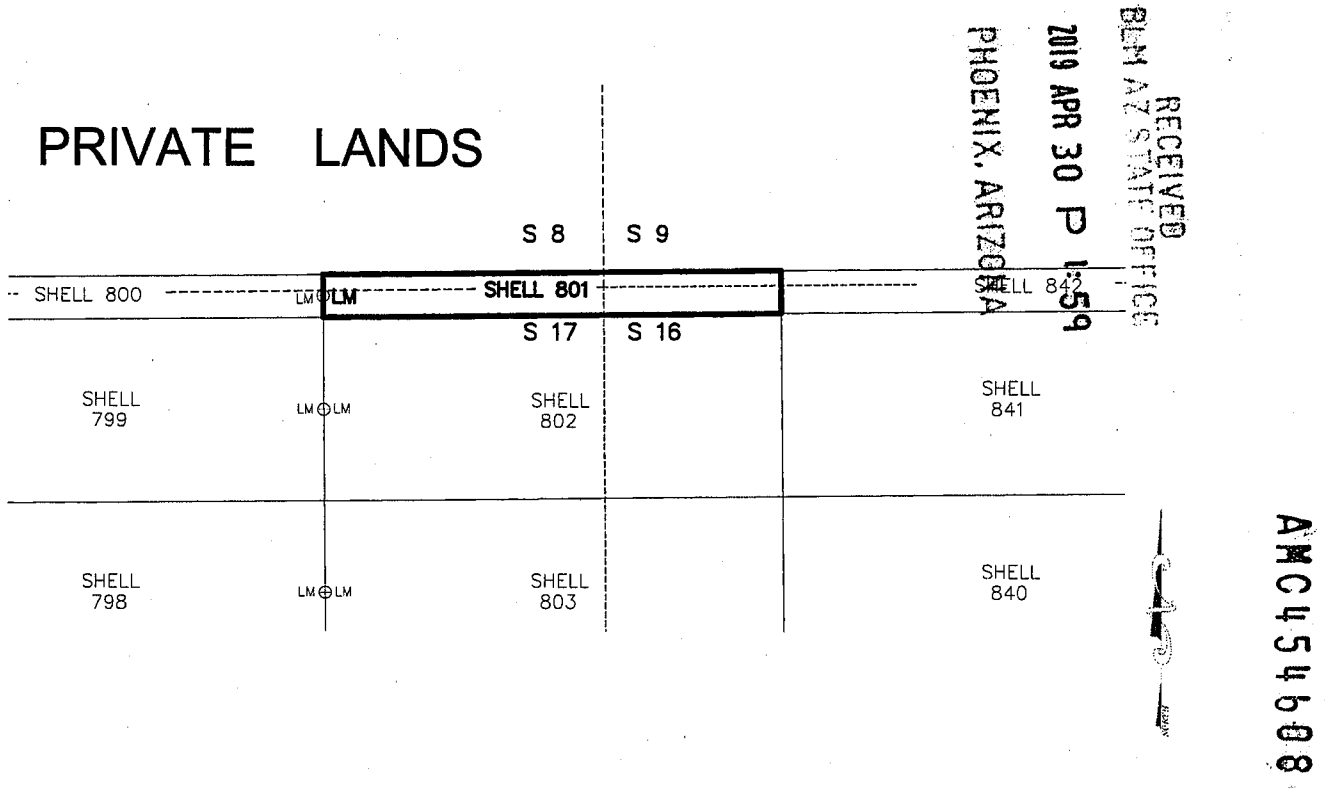
When Filed Return To:

SOUTH32 HERMOSA
 2210 East Fort Lowell Road
 TUCSON, AZ 85719

MINING CLAIM MAP

1" = 600'

LODE (X) PLACER ()



1. The above map depicts the SHELL-801 mining claim, which is located in Section (s) 8, 9, 16 & 17 Township 22S, Range 16E, Gila and Salt River Meridian, SANTA CRUZ County, Arizona.
2. The types of corner and end center monuments and location monument used are as follows: 2"X2"X5' WOOD POSTS WITH MARKED ALUMINUM TAGS, IN ROCK CAIRNS. All location monuments (LM) are offset 20 feet from the noted end center monument along the center line of the claim unless otherwise noted. The location monument has been placed outside patented ground.
3. The bearings in degrees between claim corners are: East/West lines run N 89°23' E and North/South lines run N 00°37' W, as depicted on the map or as stated on page 1 of this notice, and are surface distances. All ties to Claim monuments are in grid bearing and distance to reference monument.
4. All claims in this block are contiguous.



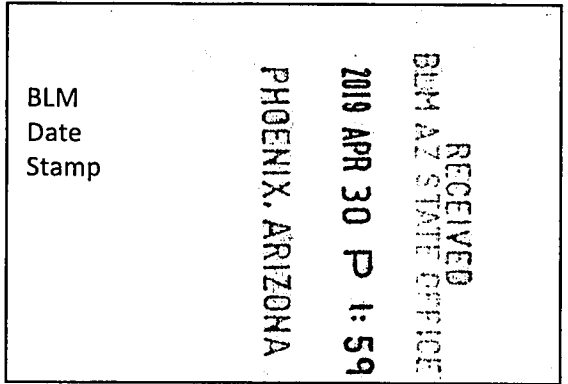
When Filed Return To:

SOUTH32 HERMOSA
2210 East Fort Lowell Road
TUCSON, AZ 85719

LOCATION NOTICE FOR LODE MINING CLAIM

NOTICE IS HEREBY GIVEN that the SHELL-802 lode mining claim has been located

By: ARIZONA MINERALS, INC.
2210 East Fort Lowell Road
TUCSON, AZ 85719



The general course of this claim is EAST TO WEST and it is situated in the Harshaw and Patagonia Mining Districts, SANTA CRUZ County, Arizona. This claim is 1500 feet long and 600 feet wide constituting 300 feet on each side of the centerline.

This claim runs from the location monument on the centerline on which this location notice is posted approximately 20 feet in a(n) WESTERLY direction to the WEST end line and 1480 feet in a(n) EASTERLY direction to the EAST end line. This claim is marked by six monuments, one at each corner and one at the center of each end line of the claim.

The location monument on which this notice is posted is situated within Section 17, Township 22 SOUTH, Range 16 EAST, from the Gila and Salt River Meridian, and this claim encompasses portions of the following quarter section (s), section (s), Township (s) and Range (s) NE 1/4 OF SECTION 17 & NW 1/4 OF SECTION 16, T. 22S, R. 16E, from the Gila and Salt River Meridian, Arizona.

The locality of this claim with reference to some natural object or permanent monument and additional information (if any) concerning its locality are as follows: THE NORTHEAST CORNER OF THE CLAIM IS LOCATED S81°44'E, 588.1 FEET FROM THE NORTHWEST CORNER OF SECTION 16, T. 22S, R. 16E, FROM THE GILA AND SALT RIVER MERIDIAN, SANTA CRUZ COUNTY, AZ.

DATED AND POSTED on the ground this 5 day of FEB, 2019.

Arizona Minerals Inc.

WITNESS: M & S BY: J. Leonard Fontes, Jr.

J. Leonard Fontes, Jr.
of JLF2 Consulting, LLC
1213 N. Torino Avenue
Tucson, AZ 85712
AS AGENT FOR South32 Hermosa.

AMC454609

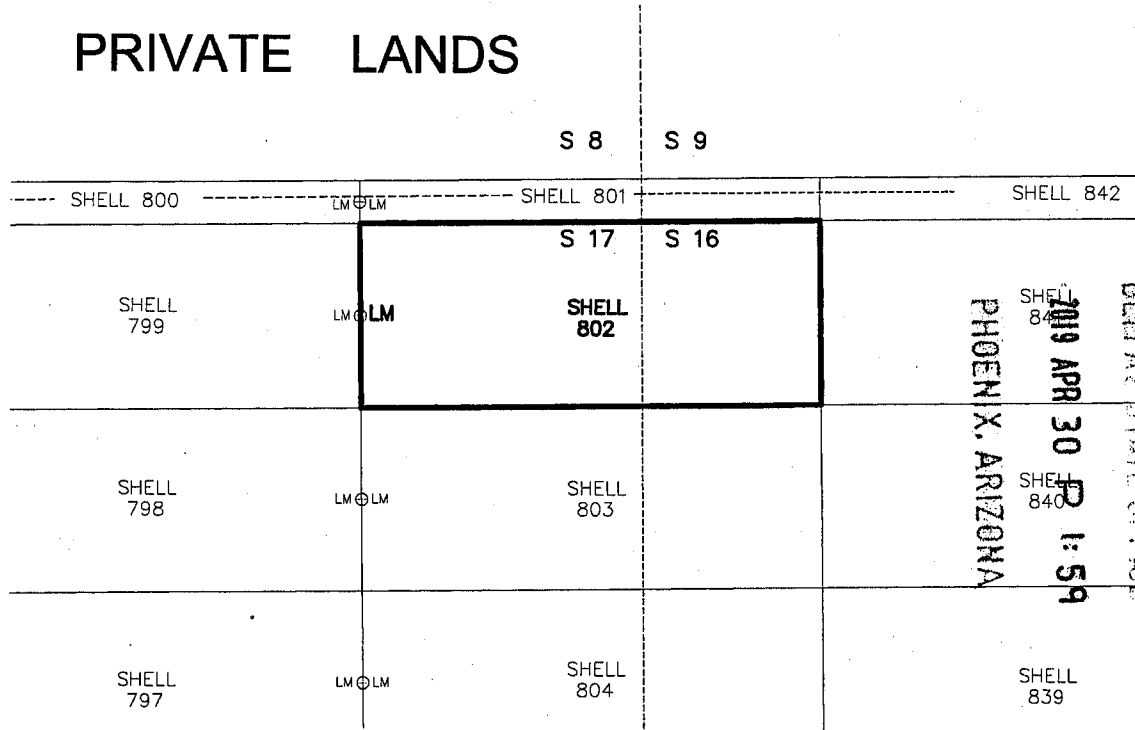
When Filed Return To:

SOUTH32 HERMOSA
 2210 East Fort Lowell Road
 TUCSON, AZ 85719

MINING CLAIM MAP

1" = 600'

LODE (X) PLACER ()



RECEIVED
 BLM AZ STATE OFFICE
 PHOENIX, ARIZONA
 APR 30 2 1:59 PM '19

1. The above map depicts the SHELL-802 mining claim, which is located in Section (s) 16 & 17 Township 22S, Range 16E, Gila and Salt River Meridian, SANTA CRUZ County, Arizona.
2. The types of corner and end center monuments and location monument used are as follows: 2"X2"X5' WOOD POSTS WITH MARKED ALUMINUM TAGS, IN ROCK CAIRNS. All location monuments (LM) are offset 20 feet from the noted end center monument along the center line of the claim unless otherwise noted. The location monument has been placed outside patented ground.
3. The bearings in degrees between claim corners are: East/West lines run N 89°23' E and North/South lines run N 00°37' W, as depicted on the map or as stated on page 1 of this notice, and are surface distances. All ties to Claim monuments are in grid bearing and distance to reference monument.
4. All claims in this block are contiguous.

AMC 454609




When Filed Return To:

SOUTH32 HERMOSA
2210 East Fort Lowell Road
TUCSON, AZ 85719

LOCATION NOTICE FOR LODE MINING CLAIM

NOTICE IS HEREBY GIVEN that the SHELL-803 lode mining claim has been located

By: ARIZONA MINERALS, INC.
2210 East Fort Lowell Road
TUCSON, AZ 85719



The general course of this claim is EAST TO WEST and it is situated in the Harshaw and Patagonia Mining Districts, SANTA CRUZ County, Arizona. This claim is 1500 feet long and 600 feet wide constituting 300 feet on each side of the centerline.

This claim runs from the location monument on the centerline on which this location notice is posted approximately 20 feet in a(n) WESTERLY direction to the WEST end line and 1480 feet in a(n) EASTERLY direction to the EAST end line.

This claim is marked by six monuments, one at each corner and one at the center of each end line of the claim.

The location monument on which this notice is posted is situated within Section 17, Township 22 SOUTH, Range 16 EAST, from the Gila and Salt River Meridian, and this claim encompasses portions of the following quarter section (s), section (s), Township (s) and Range (s) NE 1/4 OF SECTION 17 & NW 1/4 OF SECTION 16, T. 22S, R. 16E, from the Gila and Salt River Meridian, Arizona.

The locality of this claim with reference to some natural object or permanent monument and additional information (if any) concerning its locality are as follows: THE NORTHEAST CORNER OF THE CLAIM IS LOCATED S40°41'E, 902.6 FEET FROM THE NORTHWEST CORNER OF SECTION 16, T. 22S, R. 16E, FROM THE GILA AND SALT RIVER MERIDIAN, SANTA CRUZ COUNTY, AZ.

DATED AND POSTED on the ground this 5 day of FEB, 2019.

WITNESS: M J Stolt

Arizona Minerals Inc.
BY: J. Leonard Fontes, Jr.

J. Leonard Fontes, Jr.
of JLF2 Consulting, LLC
1213 N. Torino Avenue
Tucson, AZ 85712
AS AGENT FOR South32 Hermosa.

AMC4546101

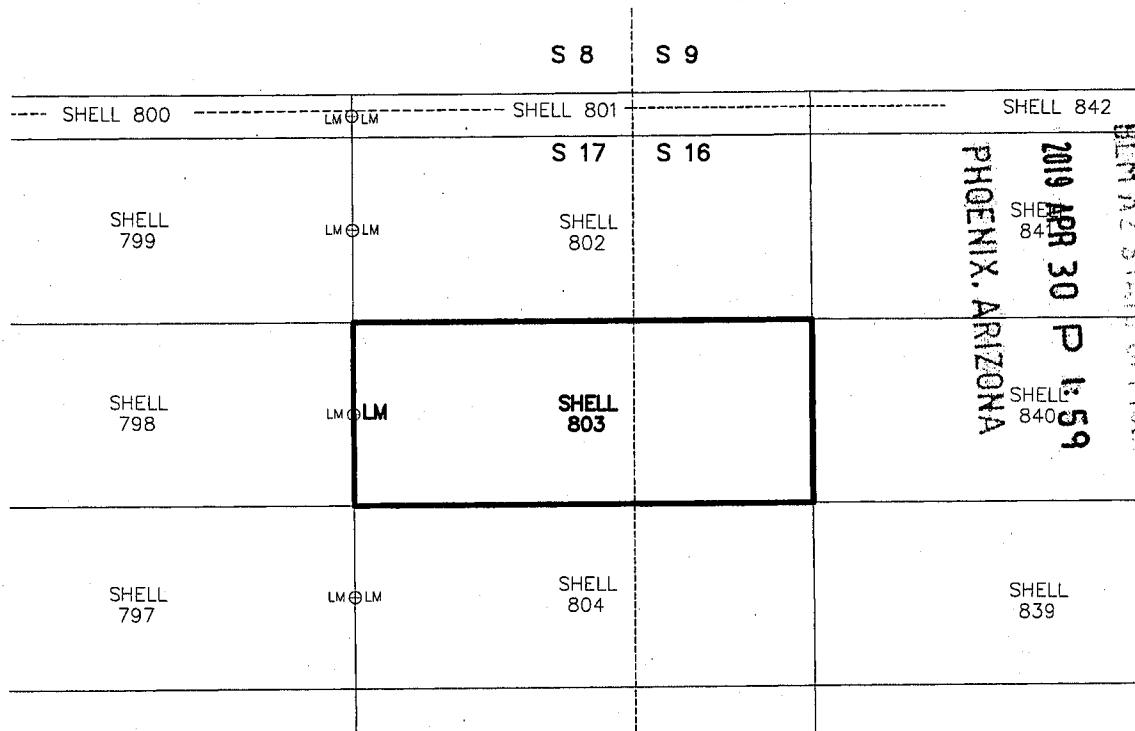
When Filed Return To:

SOUTH32 HERMOSA
 2210 East Fort Lowell Road
 TUCSON, AZ 85719

MINING CLAIM MAP

1" = 600'

LODE (X) PLACER ()



AMC454610

1. The above map depicts the SHELL-803 mining claim, which is located in Section (s) 16 & 17 Township 22S, Range 16E, Gila and Salt River Meridian, SANTA CRUZ County, Arizona.
2. The types of corner and end center monuments and location monument used are as follows: 2"X2"X5' WOOD POSTS WITH MARKED ALUMINUM TAGS, IN ROCK CAIRNS. All location monuments (LM) are offset 20 feet from the noted end center monument along the center line of the claim unless otherwise noted. The location monument has been placed outside patented ground.
3. The bearings in degrees between claim corners are: East/West lines run N 89°23' E and North/South lines run N 00°37' W, as depicted on the map or as stated on page 1 of this notice, and are surface distances. All ties to Claim monuments are in grid bearing and distance to reference monument.
4. All claims in this block are contiguous.

When Filed Return To:

SOUTH32 HERMOSA
2210 East Fort Lowell Road
TUCSON, AZ 85719



2019-0-73

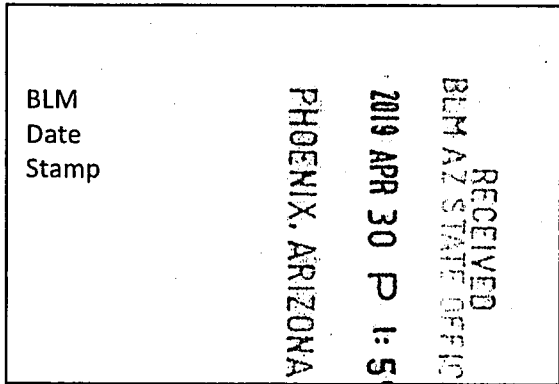
Page 1 of 2

Requested By: Arizona Minerals
SUZANNE SAINZ, RECORDER
SANTA CRUZ COUNTY, ARIZONA
04-11-2019 04:50 PM Recording Fee \$10.00

LOCATION NOTICE FOR LODE MINING CLAIM

NOTICE IS HEREBY GIVEN that the SHELL-804 lode mining claim has been located

By: ARIZONA MINERALS, INC.
2210 East Fort Lowell Road
TUCSON, AZ 85719



The general course of this claim is EAST TO WEST and it is situated in the Harshaw and Patagonia Mining Districts, SANTA CRUZ County, Arizona. This claim is 1500 feet long and 600 feet wide constituting 300 feet on each side of the centerline.

This claim runs from the location monument on the centerline on which this location notice is posted approximately 20 feet in a(n) WESTERLY direction to the WEST end line and 1480 feet in a(n) EASTERLY direction to the EAST end line. This claim is marked by six monuments, one at each corner and one at the center of each end line of the claim.

The location monument on which this notice is posted is situated within Section 17, Township 22 SOUTH, Range 16 EAST, from the Gila and Salt River Meridian, and this claim encompasses portions of the following quarter section (s), section (s), Township (s) and Range (s) NE 1/4 OF SECTION 17 & NW 1/4 OF SECTION 16, T. 22S, R. 16E, from the Gila and Salt River Meridian, Arizona.

The locality of this claim with reference to some natural object or permanent monument and additional information (if any) concerning its locality are as follows: THE NORTHEAST CORNER OF THE CLAIM IS LOCATED S24°51'E, 1,415.3 FEET FROM THE NORTHWEST CORNER OF SECTION 16, T. 22S, R. 16E, FROM THE GILA AND SALT RIVER MERIDIAN, SANTA CRUZ COUNTY, AZ.

DATED AND POSTED on the ground this 5 day of FEB, 20 19.

WITNESS: M & Stone BY: J. Leonard Fontes, Jr.

Arizona Minerals Inc.
J. Leonard Fontes, Jr.
of JLF2 Consulting, LLC
1213 N. Torino Avenue
Tucson, AZ 85712
AS AGENT FOR South32 Hermosa.

AM04546111

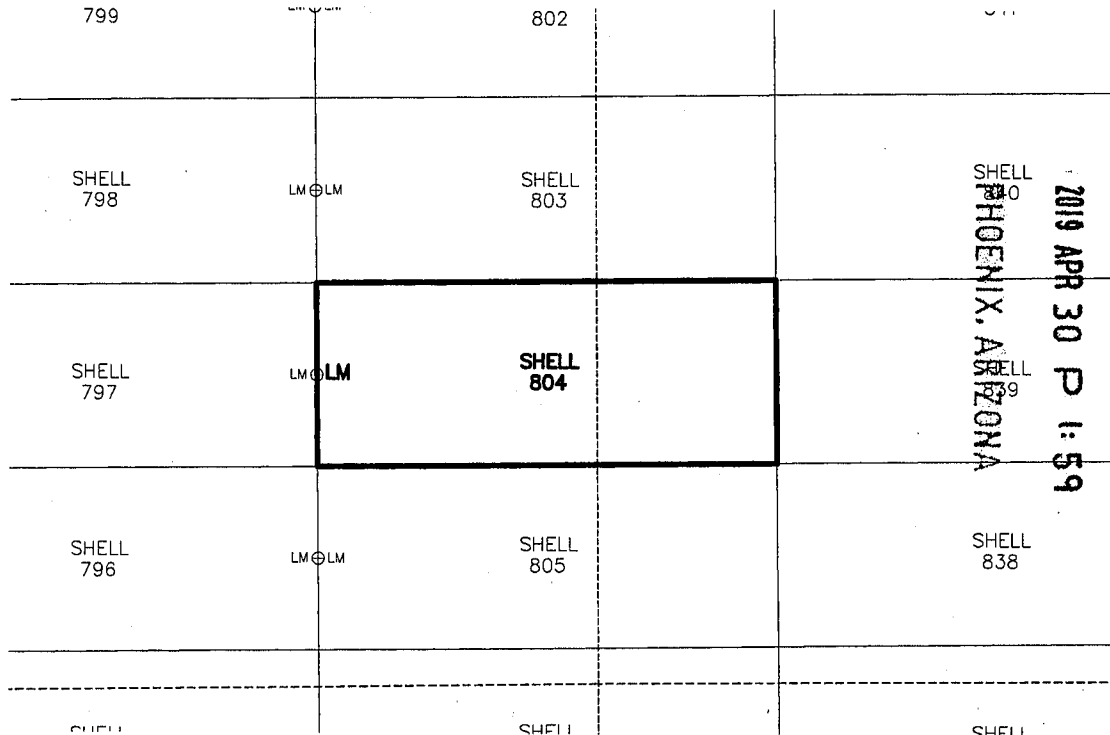
When Filed Return To:

SOUTH32 HERMOSA
 2210 East Fort Lowell Road
 TUCSON, AZ 85719

MINING CLAIM MAP

1" = 600'

LODE (X) PLACER ()



RECEIVED
 BLM AZ STATE OFFICE
 2019 APR 30 P 1:59
 PHOENIX, ARIZONA



AMC454611

1. The above map depicts the SHELL-804 mining claim, which is located in Section (s) 16 & 17 Township 22S, Range 16E, Gila and Salt River Meridian, SANTA CRUZ County, Arizona.
2. The types of corner and end center monuments and location monument used are as follows: 2"X2"X5' WOOD POSTS WITH MARKED ALUMINUM TAGS, IN ROCK CAIRNS. All location monuments (LM) are offset 20 feet from the noted end center monument along the center line of the claim unless otherwise noted. The location monument has been placed outside patented ground.
3. The bearings in degrees between claim corners are: East/West lines run N 89°23' E and North/South lines run N 00°37' W, as depicted on the map or as stated on page 1 of this notice, and are surface distances. All ties to Claim monuments are in grid bearing and distance to reference monument.
4. All claims in this block are contiguous.




When Filed Return To:

SOUTH32 HERMOSA
2210 East Fort Lowell Road
TUCSON, AZ 85719

LOCATION NOTICE FOR LODE MINING CLAIM

NOTICE IS HEREBY GIVEN that the SHELL-805 lode mining claim has been located

By: ARIZONA MINERALS, INC.
2210 East Fort Lowell Road
TUCSON, AZ 85719



The general course of this claim is EAST TO WEST and it is situated in the Harshaw and Patagonia Mining Districts, SANTA CRUZ County, Arizona. This claim is 1500 feet long and 600 feet wide constituting 300 feet on each side of the centerline.

This claim runs from the location monument on the centerline on which this location notice is posted approximately 20 feet in a(n) WESTERLY direction to the WEST end line and 1480 feet in a(n) EASTERLY direction to the EAST end line. This claim is marked by six monuments, one at each corner and one at the center of each end line of the claim.

The location monument on which this notice is posted is situated within Section 17, Township 22 SOUTH, Range 16 EAST, from the Gila and Salt River Meridian, and this claim encompasses portions of the following quarter section (s), section (s), Township (s) and Range (s) NE 1/4 OF SECTION 17 & NW 1/4 OF SECTION 16, T. 22S, R. 16E, from the Gila and Salt River Meridian, Arizona.

The locality of this claim with reference to some natural object or permanent monument and additional information (if any) concerning its locality are as follows: THE NORTHEAST CORNER OF THE CLAIM IS LOCATED S17°42'E, 1,977.7 FEET FROM THE NORTHWEST CORNER OF SECTION 16, T. 22S, R. 16E, FROM THE GILA AND SALT RIVER MERIDIAN, SANTA CRUZ COUNTY, AZ.

DATED AND POSTED on the ground this 5 day of FEB, 20 19.

Arizona Minerals Inc.

WITNESS: M & Stone BY: J. Leonard Fontes, Jr.

J. Leonard Fontes, Jr.
of JLF2 Consulting, LLC
1213 N. Torino Avenue
Tucson, AZ 85712
AS AGENT FOR South32 Hermosa.

AMC454612

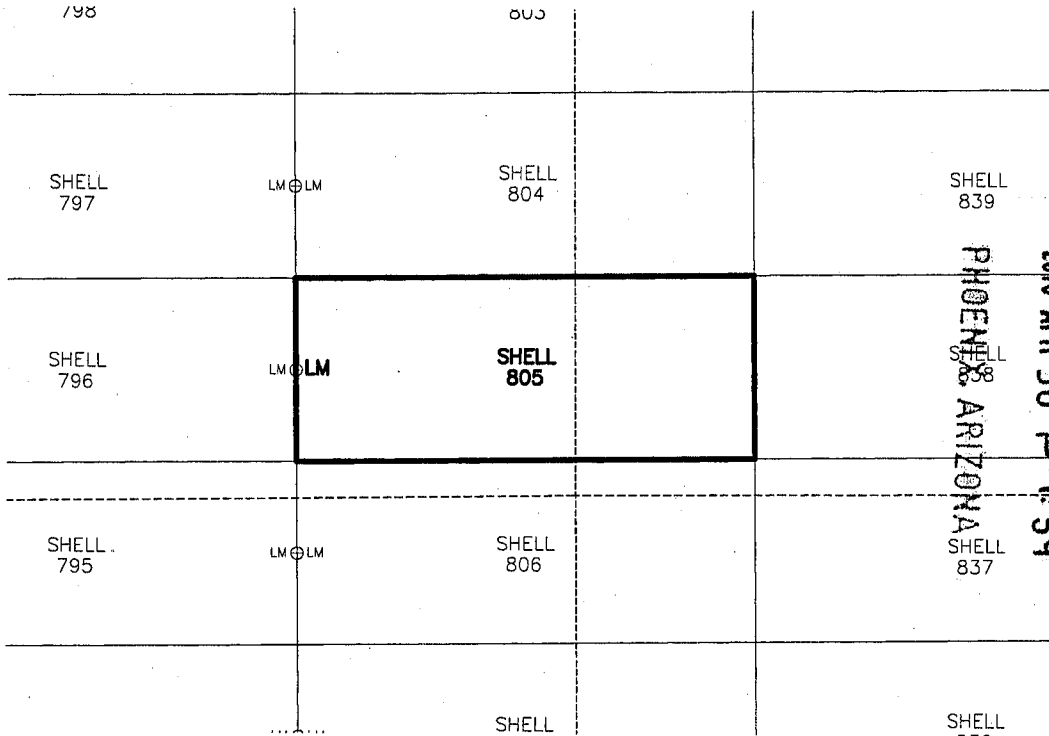
When Filed Return To:

SOUTH32 HERMOSA
 2210 East Fort Lowell Road
 TUCSON, AZ 85719

MINING CLAIM MAP

1" = 600'

LODE (X) PLACER ()



RECEIVED
 BLM AZ STATE OFFICE
 2019 APR 30 P 1:59

AMC 454612

1. The above map depicts the SHELL-805 mining claim, which is located in Section (s) 16 & 17 Township 22S, Range 16E, Gila and Salt River Meridian, SANTA CRUZ County, Arizona.
2. The types of corner and end center monuments and location monument used are as follows: 2"X2"X5' WOOD POSTS WITH MARKED ALUMINUM TAGS, IN ROCK CAIRNS. All location monuments (LM) are offset 20 feet from the noted end center monument along the center line of the claim unless otherwise noted. The location monument has been placed outside patented ground.
3. The bearings in degrees between claim corners are: East/West lines run N 89°23' E and North/South lines run N 00°37' W, as depicted on the map or as stated on page 1 of this notice, and are surface distances. All ties to Claim monuments are in grid bearing and distance to reference monument.
4. All claims in this block are contiguous.




When Filed Return To:

SOUTH32 HERMOSA
2210 East Fort Lowell Road
TUCSON, AZ 85719

LOCATION NOTICE FOR LODE MINING CLAIM

NOTICE IS HEREBY GIVEN that the SHELL-806 lode mining claim has been located

By: ARIZONA MINERALS, INC.
2210 East Fort Lowell Road
TUCSON, AZ 85719



The general course of this claim is EAST TO WEST and it is situated in the Harshaw and Patagonia Mining Districts, SANTA CRUZ County, Arizona. This claim is 1500 feet long and 600 feet wide constituting 300 feet on each side of the centerline.

This claim runs from the location monument on the centerline on which this location notice is posted approximately 20 feet in a(n) WESTERLY direction to the WEST end line and 1480 feet in a(n) EASTERLY direction to the EAST end line. This claim is marked by six monuments, one at each corner and one at the center of each end line of the claim.

The location monument on which this notice is posted is situated within Section 17, Township 22 SOUTH, Range 16 EAST, from the Gila and Salt River Meridian, and this claim encompasses portions of the following quarter section (s), section (s), Township (s) and Range (s) NE & SE 1/4's OF SECTION 17 & NW & SW 1/4's OF SECTION 16, T. 22S, R. 16E, from the Gila and Salt River Meridian, Arizona.

The locality of this claim with reference to some natural object or permanent monument and additional information (if any) concerning its locality are as follows: THE NORTHEAST CORNER OF THE CLAIM IS LOCATED S13°45'E, 2,557.2 FEET FROM THE NORTHWEST CORNER OF SECTION 16, T. 22S, R. 16E, FROM THE GILA AND SALT RIVER MERIDIAN, SANTA CRUZ COUNTY, AZ.

DATED AND POSTED on the ground this 5 day of FEB, 20 19.

Arizona Minerals Inc.

WITNESS: [Signature]

BY: [Signature]

J. Leonard Fontes, Jr.
of JLF2 Consulting, LLC
1213 N. Torino Avenue
Tucson, AZ 85712
AS AGENT FOR South32 Hermosa.

AMC4546131

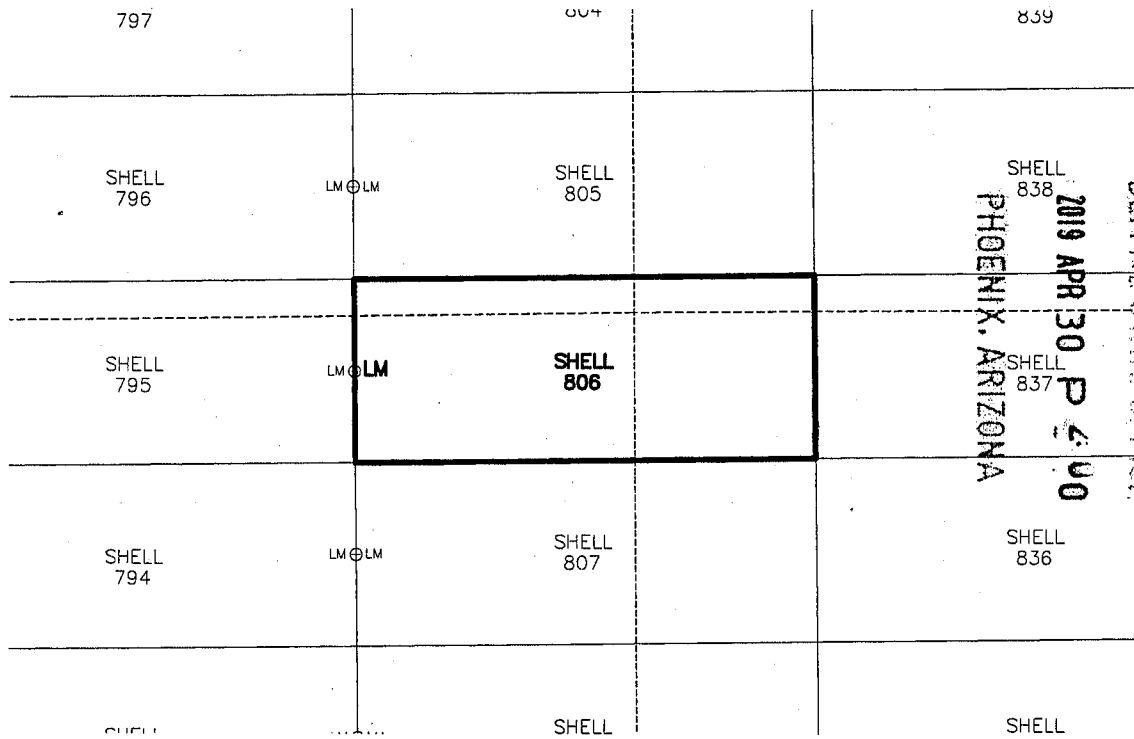
When Filed Return To:

SOUTH32 HERMOSA
 2210 East Fort Lowell Road
 TUCSON, AZ 85719

MINING CLAIM MAP

1" = 600'

LODE (X) PLACER ()



RECEIVED
 BLM AZ STATE OFFICE
 2019 APR 30 P 4:00
 PHOENIX, ARIZONA

AMC 454613

1. The above map depicts the SHELL-806 mining claim, which is located in Section (s) 16 & 17 Township 22S, Range 16E, Gila and Salt River Meridian, SANTA CRUZ County, Arizona.
2. The types of corner and end center monuments and location monument used are as follows: 2"X2"X5' WOOD POSTS WITH MARKED ALUMINUM TAGS, IN ROCK CAIRNS. All location monuments (LM) are offset 20 feet from the noted end center monument along the center line of the claim unless otherwise noted. The location monument has been placed outside patented ground.
3. The bearings in degrees between claim corners are: East/West lines run N 89°23' E and North/South lines run N 00°37' W, as depicted on the map or as stated on page 1 of this notice, and are surface distances. All ties to Claim monuments are in grid bearing and distance to reference monument.
4. All claims in this block are contiguous.




When Filed Return To:

SOUTH32 HERMOSA
2210 East Fort Lowell Road
TUCSON, AZ 85719

LOCATION NOTICE FOR LODE MINING CLAIM

NOTICE IS HEREBY GIVEN that the SHELL-807 lode mining claim has been located

By: ARIZONA MINERALS, INC.
2210 East Fort Lowell Road
TUCSON, AZ 85719



The general course of this claim is EAST TO WEST and it is situated in the Harshaw and Patagonia Mining Districts, SANTA CRUZ County, Arizona. This claim is 1500 feet long and 600 feet wide constituting 300 feet on each side of the centerline.

This claim runs from the location monument on the centerline on which this location notice is posted approximately 20 feet in a(n) WESTERLY direction to the WEST end line and 1480 feet in a(n) EASTERLY direction to the EAST end line.

This claim is marked by six monuments, one at each corner and one at the center of each end line of the claim.

The location monument on which this notice is posted is situated within Section 17, Township 22 SOUTH, Range 16 EAST, from the Gila and Salt River Meridian, and this claim encompasses portions of the following quarter section (s), section (s), Township (s) and Range (s) SE 1/4 OF SECTION 17 & SW 1/4 OF SECTION 16, T. 22S, R. 16E, from the Gila and Salt River Meridian, Arizona.

The locality of this claim with reference to some natural object or permanent monument and additional information (if any) concerning its locality are as follows: THE NORTHEAST CORNER OF THE CLAIM IS LOCATED N14°34'E, 2,248.7 FEET FROM THE SOUTHWEST CORNER OF SECTION 16, T. 22S, R. 16E, FROM THE GILA AND SALT RIVER MERIDIAN, SANTA CRUZ COUNTY, AZ.

DATED AND POSTED on the ground this 5 day of FEB, 20 19.

WITNESS: RM & Stoto

Arizona Minerals Inc.
BY: J. Leonard Fontes, Jr.

J. Leonard Fontes, Jr.
of JLF2 Consulting, LLC
1213 N. Torino Avenue
Tucson, AZ 85712
AS AGENT FOR South32 Hermosa.

AMC454614

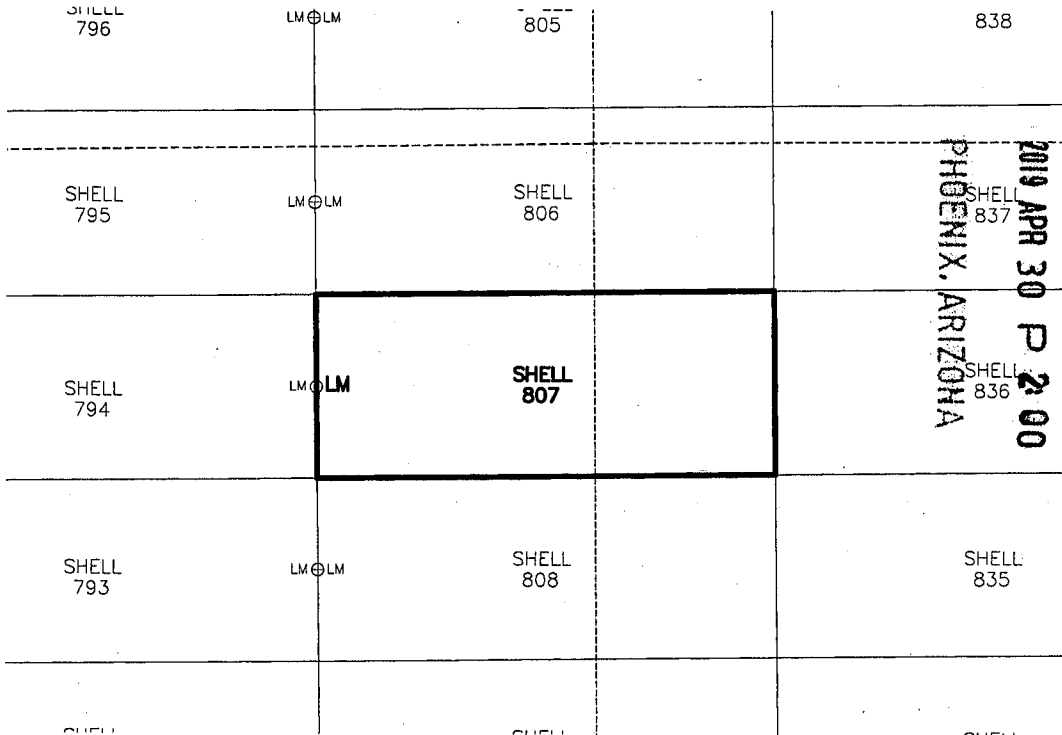
When Filed Return To:

SOUTH32 HERMOSA
 2210 East Fort Lowell Road
 TUCSON, AZ 85719

MINING CLAIM MAP

1" = 600'

LODE (X) PLACER ()



1. The above map depicts the SHELL-807 mining claim, which is located in Section (s) 16 & 17 Township 22S, Range 16E, Gila and Salt River Meridian, SANTA CRUZ County, Arizona.
2. The types of corner and end center monuments and location monument used are as follows: 2"X2"X5' WOOD POSTS WITH MARKED ALUMINUM TAGS, IN ROCK CAIRNS. All location monuments (LM) are offset 20 feet from the noted end center monument along the center line of the claim unless otherwise noted. The location monument has been placed outside patented ground.
3. The bearings in degrees between claim corners are: East/West lines run N 89°23' E and North/South lines run N 00°37' W, as depicted on the map or as stated on page 1 of this notice, and are surface distances. All ties to Claim monuments are in grid bearing and distance to reference monument.
4. All claims in this block are contiguous.

AMC454614



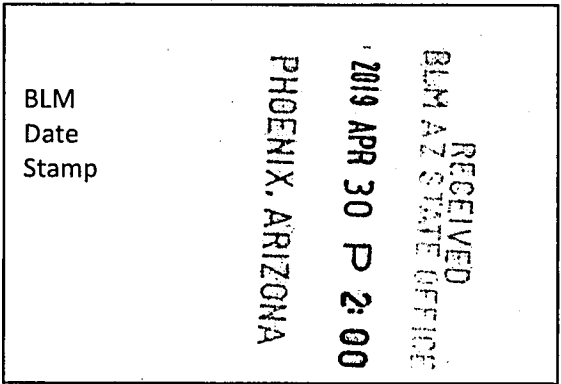
When Filed Return To:

SOUTH32 HERMOSA
2210 East Fort Lowell Road
TUCSON, AZ 85719

LOCATION NOTICE FOR LODE MINING CLAIM

NOTICE IS HEREBY GIVEN that the SHELL-808 lode mining claim has been located

By: ARIZONA MINERALS, INC.
2210 East Fort Lowell Road
TUCSON, AZ 85719



The general course of this claim is EAST TO WEST and it is situated in the Harshaw and Patagonia Mining Districts, SANTA CRUZ County, Arizona. This claim is 1500 feet long and 600 feet wide constituting 300 feet on each side of the centerline.

This claim runs from the location monument on the centerline on which this location notice is posted approximately 20 feet in a(n) WESTERLY direction to the WEST end line and 1480 feet in a(n) EASTERLY direction to the EAST end line. This claim is marked by six monuments, one at each corner and one at the center of each end line of the claim.

The location monument on which this notice is posted is situated within Section 17, Township 22 SOUTH, Range 16 EAST, from the Gila and Salt River Meridian, and this claim encompasses portions of the following quarter section (s), section (s), Township (s) and Range (s) SE 1/4 OF SECTION 17 & SW 1/4 OF SECTION 16, T. 22S, R. 16E, from the Gila and Salt River Meridian, Arizona.

The locality of this claim with reference to some natural object or permanent monument and additional information (if any) concerning its locality are as follows: THE NORTHEAST CORNER OF THE CLAIM IS LOCATED N19°57'E, 1,677.2 FEET FROM THE SOUTHWEST CORNER OF SECTION 16, T. 22S, R. 16E, FROM THE GILA AND SALT RIVER MERIDIAN, SANTA CRUZ COUNTY, AZ.

DATED AND POSTED on the ground this 5 day of FEB, 20 19.

WITNESS: [Signature]

Arizona Minerals Inc.

BY: [Signature]

J. Leonard Fontes, Jr.
of JLF2 Consulting, LLC
1213 N. Torino Avenue
Tucson, AZ 85712
AS AGENT FOR South32 Hermosa.

AMC454615

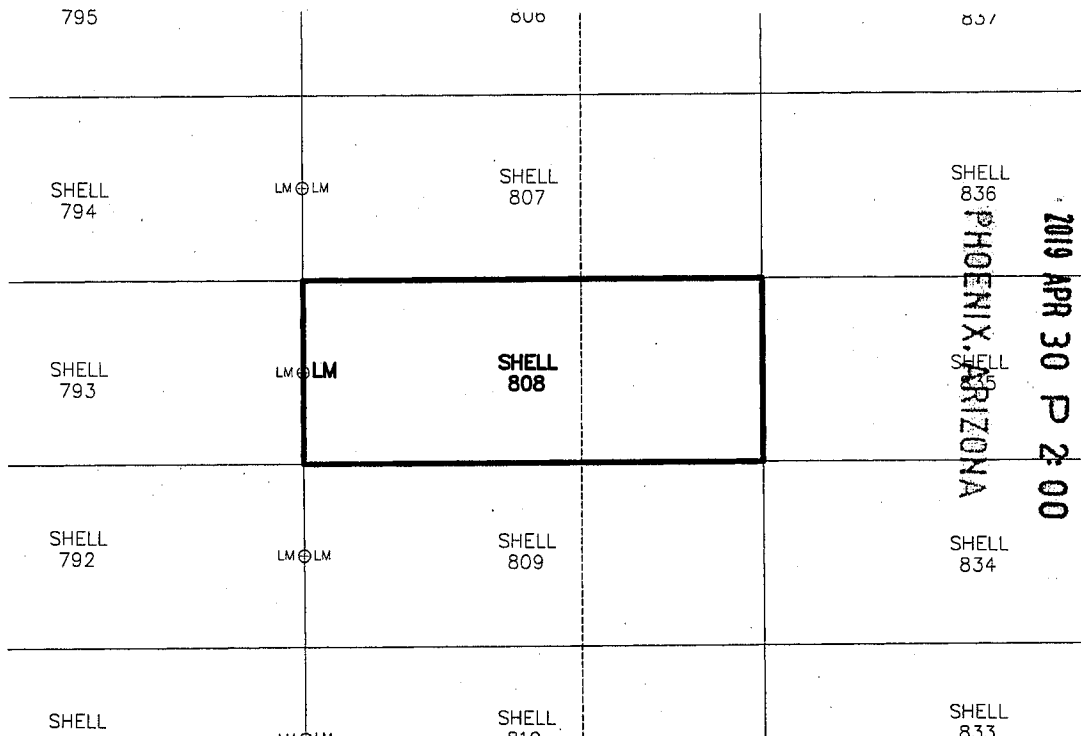
When Filed Return To:

SOUTH32 HERMOSA
 2210 East Fort Lowell Road
 TUCSON, AZ 85719

MINING CLAIM MAP

1" = 600'

LODE (X) PLACER ()



1. The above map depicts the SHELL-808 mining claim, which is located in Section (s) 16 & 17 Township 22S, Range 16E, Gila and Salt River Meridian, SANTA CRUZ County, Arizona.
2. The types of corner and end center monuments and location monument used are as follows: 2"X2"X5' WOOD POSTS WITH MARKED ALUMINUM TAGS, IN ROCK CAIRNS. All location monuments (LM) are offset 20 feet from the noted end center monument along the center line of the claim unless otherwise noted. The location monument has been placed outside patented ground.
3. The bearings in degrees between claim corners are: East/West lines run N 89°23' E and North/South lines run N 00°37' W, as depicted on the map or as stated on page 1 of this notice, and are surface distances. All ties to Claim monuments are in grid bearing and distance to reference monument.
4. All claims in this block are contiguous.

AMC 454615

When Filed Return To:

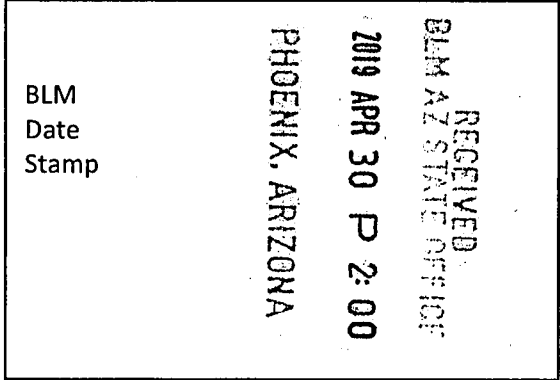


SOUTH32 HERMOSA
2210 East Fort Lowell Road
TUCSON, AZ 85719

LOCATION NOTICE FOR LODE MINING CLAIM

NOTICE IS HEREBY GIVEN that the SHELL-809 lode mining claim has been located

By: ARIZONA MINERALS, INC.
2210 East Fort Lowell Road
TUCSON, AZ 85719



The general course of this claim is EAST TO WEST and it is situated in the Harshaw and Patagonia Mining Districts, SANTA CRUZ County, Arizona. This claim is 1500 feet long and 600 feet wide constituting 300 feet on each side of the centerline.

This claim runs from the location monument on the centerline on which this location notice is posted approximately 20 feet in a(n) WESTERLY direction to the WEST end line and 1480 feet in a(n) EASTERLY direction to the EAST end line. This claim is marked by six monuments, one at each corner and one at the center of each end line of the claim.

The location monument on which this notice is posted is situated within Section 17, Township 22 SOUTH, Range 16 EAST, from the Gila and Salt River Meridian, and this claim encompasses portions of the following quarter section (s), section (s), Township (s) and Range (s) SE 1/4 OF SECTION 17 & SW 1/4 OF SECTION 16, T. 22S, R. 16E, from the Gila and Salt River Meridian, Arizona.

The locality of this claim with reference to some natural object or permanent monument and additional information (if any) concerning its locality are as follows: THE NORTHEAST CORNER OF THE CLAIM IS LOCATED N30°39'E, 1,135.2 FEET FROM THE SOUTHWEST CORNER OF SECTION 16, T. 22S, R. 16E, FROM THE GILA AND SALT RIVER MERIDIAN, SANTA CRUZ COUNTY, AZ.

DATED AND POSTED on the ground this 5 day of FEB, 20 19.

WITNESS: PM J STD

Arizona Minerals Inc.
BY: J Leonard

J. Leonard Fontes, Jr.
of JLF2 Consulting, LLC
1213 N. Torino Avenue
Tucson, AZ 85712
AS AGENT FOR South32 Hermosa.

AMC 454616

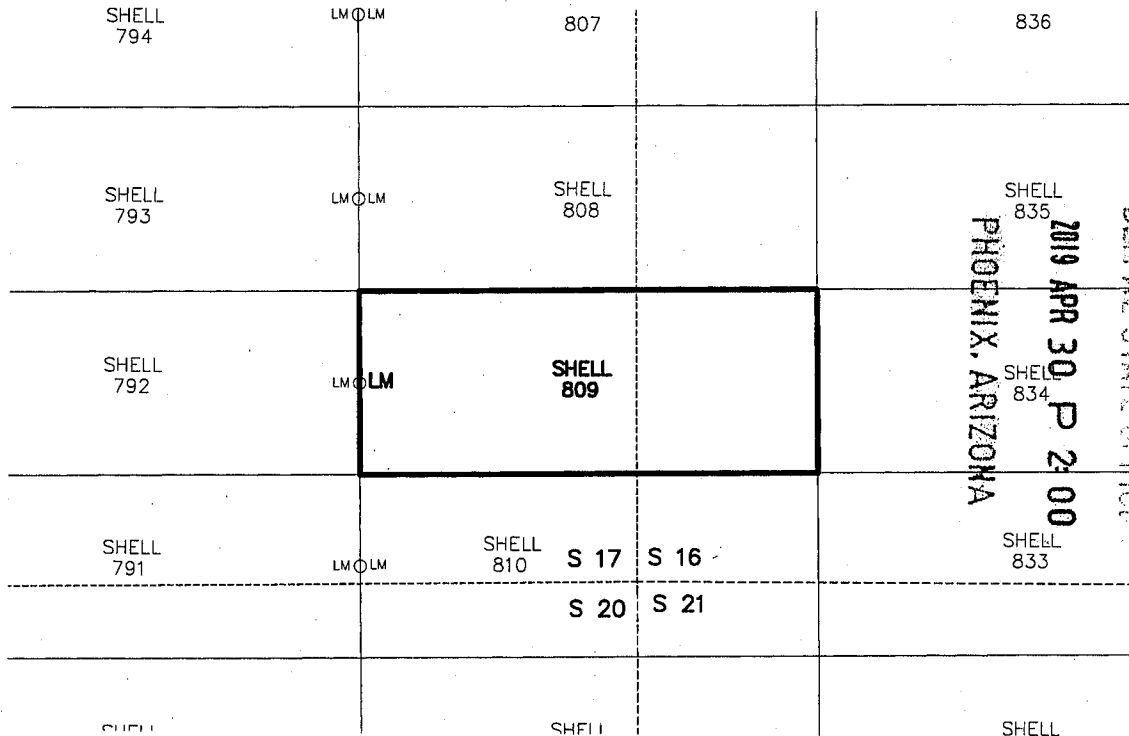
When Filed Return To:

SOUTH32 HERMOSA
 2210 East Fort Lowell Road
 TUCSON, AZ 85719

MINING CLAIM MAP

1" = 600'

LODE (X) PLACER ()



1. The above map depicts the SHELL-809 mining claim, which is located in Section (s) 16 & 17 Township 22S, Range 16E, Gila and Salt River Meridian, SANTA CRUZ County, Arizona.
2. The types of corner and end center monuments and location monument used are as follows: 2"X2"X5' WOOD POSTS WITH MARKED ALUMINUM TAGS, IN ROCK CAIRNS. All location monuments (LM) are offset 20 feet from the noted end center monument along the center line of the claim unless otherwise noted. The location monument has been placed outside patented ground.
3. The bearings in degrees between claim corners are: East/West lines run N 89°23' E and North/South lines run N 00°37' W, as depicted on the map or as stated on page 1 of this notice, and are surface distances. All ties to Claim monuments are in grid bearing and distance to reference monument.
4. All claims in this block are contiguous.

AMC4546161



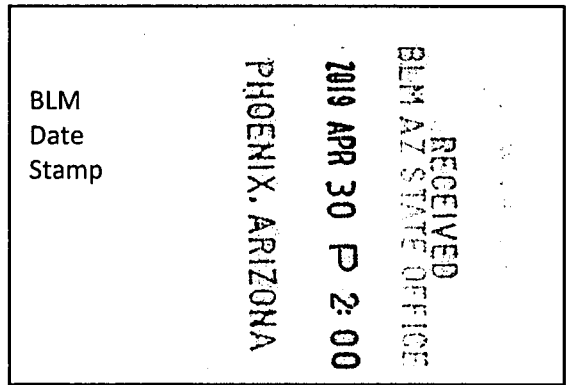
When Filed Return To:

SOUTH32 HERMOSA
2210 East Fort Lowell Road
TUCSON, AZ 85719

LOCATION NOTICE FOR LODE MINING CLAIM

NOTICE IS HEREBY GIVEN that the SHELL-810 lode mining claim has been located

By: ARIZONA MINERALS, INC.
2210 East Fort Lowell Road
TUCSON, AZ 85719



The general course of this claim is EAST TO WEST and it is situated in the Harshaw and Patagonia Mining Districts, SANTA CRUZ County, Arizona. This claim is 1500 feet long and 600 feet wide constituting 300 feet on each side of the centerline.

This claim runs from the location monument on the centerline on which this location notice is posted approximately 20 feet in a(n) WESTERLY direction to the WEST end line and 1480 feet in a(n) EASTERLY direction to the EAST end line. This claim is marked by six monuments, one at each corner and one at the center of each end line of the claim.

The location monument on which this notice is posted is situated within Section 17, Township 22 SOUTH, Range 16 EAST, from the Gila and Salt River Meridian, and this claim encompasses portions of the following quarter section (s), section (s), Township (s) and Range (s) SW 1/4 OF SECTION 16, SE 1/4 OF SECTION 17, NE 1/4 OF SECTION 20, & NW 1/4 OF SECTION 21, T. 22S, R. 16E, from the Gila and Salt River Meridian, Arizona.

The locality of this claim with reference to some natural object or permanent monument and additional information (if any) concerning its locality are as follows: THE NORTHEAST CORNER OF THE CLAIM IS LOCATED N57°13'E, 695.9 FEET FROM THE SOUTHWEST CORNER OF SECTION 16, T. 22S, R. 16E, FROM THE GILA AND SALT RIVER MERIDIAN, SANTA CRUZ COUNTY, AZ.

DATED AND POSTED on the ground this 5 day of FEB, 2019.

WITNESS: AM & Soto

Arizona Minerals Inc.

BY: J. Leonard Fontes, Jr.

J. Leonard Fontes, Jr.
of JLF2 Consulting, LLC
1213 N. Torino Avenue
Tucson, AZ 85712
AS AGENT FOR South32 Hermosa.

AMC454617

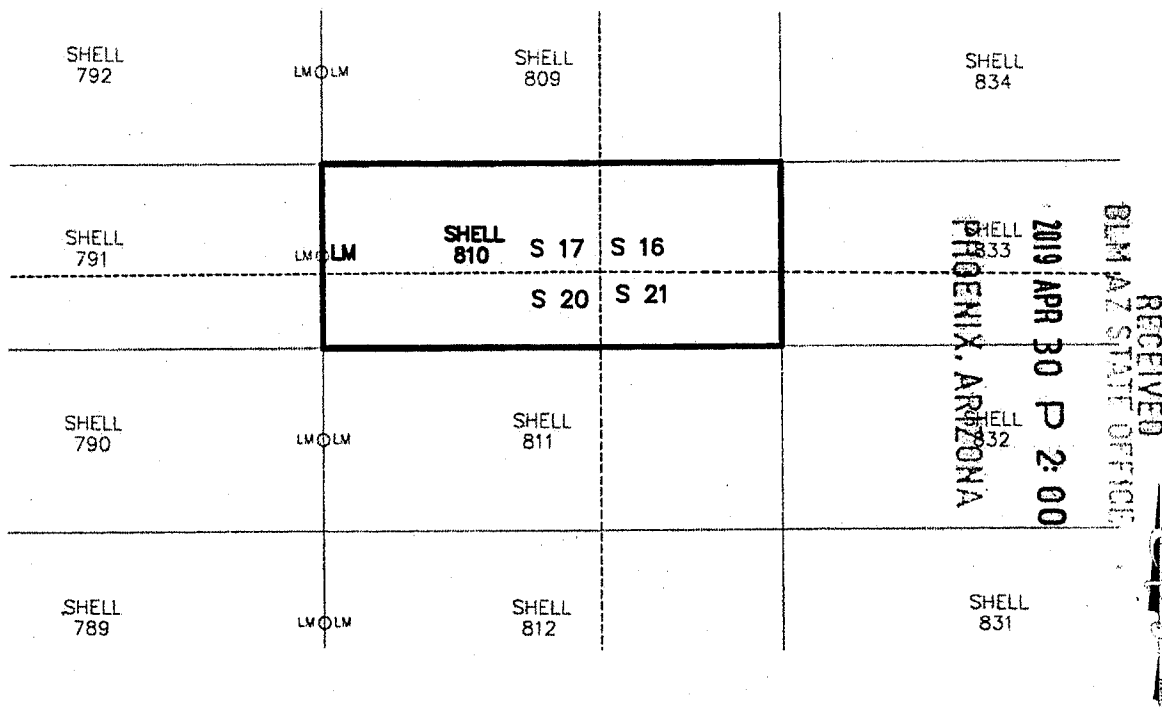
When Filed Return To:

SOUTH32 HERMOSA
 2210 East Fort Lowell Road
 TUCSON, AZ 85719

MINING CLAIM MAP

1" = 600'

LODE (X) PLACER ()



1. The above map depicts the SHELL-810 mining claim, which is located in Section (s) 16, 17, 20 & 21 Township 22S, Range 16E, Gila and Salt River Meridian, SANTA CRUZ County, Arizona.
2. The types of corner and end center monuments and location monument used are as follows: 2"X2"X5' WOOD POSTS WITH MARKED ALUMINUM TAGS, IN ROCK CAIRNS. All location monuments (LM) are offset 20 feet from the noted end center monument along the center line of the claim unless otherwise noted. The location monument has been placed outside patented ground.
3. The bearings in degrees between claim corners are: East/West lines run N 89°23' E and North/South lines run N 00°37' W, as depicted on the map or as stated on page 1 of this notice, and are surface distances. All ties to Claim monuments are in grid bearing and distance to reference monument.
4. All claims in this block are contiguous.

AM0454617



2019-0 80

Page 1 of 2

Requested By: Arizona Minerals

SUZANNE SAINZ, RECORDER

SANTA CRUZ COUNTY, ARIZONA

04-11-2019 04:50 PM Recording Fee \$10.00


When Filed Return To:

SOUTH32 HERMOSA
2210 East Fort Lowell Road
TUCSON, AZ 85719

LOCATION NOTICE FOR LODE MINING CLAIM

NOTICE IS HEREBY GIVEN that the SHELL-811 lode mining claim has been located

By: ARIZONA MINERALS, INC.
2210 East Fort Lowell Road
TUCSON, AZ 85719



The general course of this claim is EAST TO WEST and it is situated in the Harshaw and Patagonia Mining Districts, SANTA CRUZ County, Arizona. This claim is 1500 feet long and 600 feet wide constituting 300 feet on each side of the centerline.

This claim runs from the location monument on the centerline on which this location notice is posted approximately 20 feet in a(n) WESTERLY direction to the WEST end line and 1480 feet in a(n) EASTERLY direction to the EAST end line.

This claim is marked by six monuments, one at each corner and one at the center of each end line of the claim.

The location monument on which this notice is posted is situated within Section 20, Township 22 SOUTH, Range 16 EAST, from the Gila and Salt River Meridian, and this claim encompasses portions of the following quarter section (s), section (s), Township (s) and Range (s) NE 1/4 OF SECTION 20, & N 1/4 OF SECTION 21, T. 22S, R. 16E, from the Gila and Salt River Meridian, Arizona.

The locality of this claim with reference to some natural object or permanent monument and additional information (if any) concerning its locality are as follows: THE NORTHEAST CORNER OF THE CLAIM IS LOCATED S69°21'E, 632.2 FEET FROM THE NORTHWEST CORNER OF SECTION 21, T. 22S, R. 16E, FROM THE GILA AND SALT RIVER MERIDIAN, SANTA CRUZ COUNTY, AZ.

DATED AND POSTED on the ground this 5 day of FEB, 2019.

WITNESS: M & Stew

Arizona Minerals Inc.

BY: J. Leonard Fontes, Jr.

J. Leonard Fontes, Jr.
of JLF2 Consulting, LLC
1213 N. Torino Avenue
Tucson, AZ 85712
AS AGENT FOR South32 Hermosa.

AMC454618

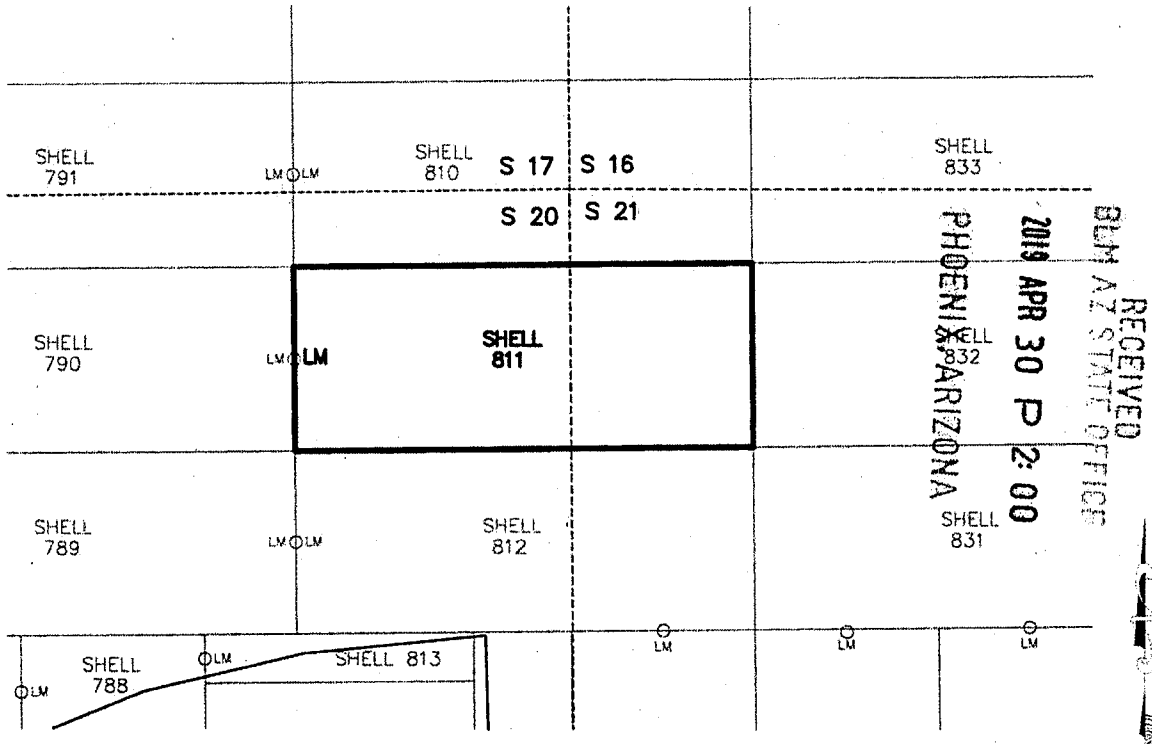
When Filed Return To:

SOUTH32 HERMOSA
 2210 East Fort Lowell Road
 TUCSON, AZ 85719

MINING CLAIM MAP

1" = 600'

LODE (X) PLACER ()



1. The above map depicts the SHELL-811 mining claim, which is located in Section (s) 20 & 21 Township 22S, Range 16E, Gila and Salt River Meridian, SANTA CRUZ County, Arizona.
2. The types of corner and end center monuments and location monument used are as follows: 2"X2"X5' WOOD POSTS WITH MARKED ALUMINUM TAGS, IN ROCK CAIRNS. All location monuments (LM) are offset 20 feet from the noted end center monument along the center line of the claim unless otherwise noted. The location monument has been placed outside patented ground.
3. The bearings in degrees between claim corners are: East/West lines run N 89°23' E and North/South lines run N 00°37' W, as depicted on the map or as stated on page 1 of this notice, and are surface distances. All ties to Claim monuments are in grid bearing and distance to reference monument.
4. All claims in this block are contiguous.

AMC454618



2019-0-81

Page 1 of 2

Requested By: Arizona Minerals

SUZANNE SAINZ, RECORDER

SANTA CRUZ COUNTY, ARIZONA

04-11-2019 04:50 PM Recording Fee \$10.00


When Filed Return To:

SOUTH32 HERMOSA
2210 East Fort Lowell Road
TUCSON, AZ 85719

LOCATION NOTICE FOR LODE MINING CLAIM

NOTICE IS HEREBY GIVEN that the SHELL-812 lode mining claim has been located

By: ARIZONA MINERALS, INC.
2210 East Fort Lowell Road
TUCSON, AZ 85719



The general course of this claim is EAST TO WEST and it is situated in the Harshaw and Patagonia Mining Districts, SANTA CRUZ County, Arizona. This claim is 1500 feet long and 600 feet wide constituting 300 feet on each side of the centerline.

This claim runs from the location monument on the centerline on which this location notice is posted approximately 20 feet in a(n) WESTERLY direction to the WEST end line and 1480 feet in a(n) EASTERLY direction to the EAST end line.

This claim is marked by six monuments, one at each corner and one at the center of each end line of the claim.

The location monument on which this notice is posted is situated within Section 20, Township 22 SOUTH, Range 16 EAST, from the Gila and Salt River Meridian, and this claim encompasses portions of the following quarter section (s), section (s), Township (s) and Range (s) NE 1/4 OF SECTION 20, & NW 1/4 OF SECTION 21, T. 22S, R. 16E, from the Gila and Salt River Meridian, Arizona.

The locality of this claim with reference to some natural object or permanent monument and additional information (if any) concerning its locality are as follows: THE NORTHEAST CORNER OF THE CLAIM IS LOCATED S36°00'E, 1,017.2 FEET FROM THE NORTHWEST CORNER OF SECTION 21, T. 22S, R. 16E, FROM THE GILA AND SALT RIVER MERIDIAN, SANTA CRUZ COUNTY, AZ.

DATED AND POSTED on the ground this 5 day of FEB, 20 19.

Arizona Minerals Inc.

WITNESS: [Signature]

BY: [Signature]

J. Leonard Fontes, Jr.
of JLF2 Consulting, LLC
1213 N. Torino Avenue
Tucson, AZ 85712
AS AGENT FOR South32 Hermosa.

AMC454619

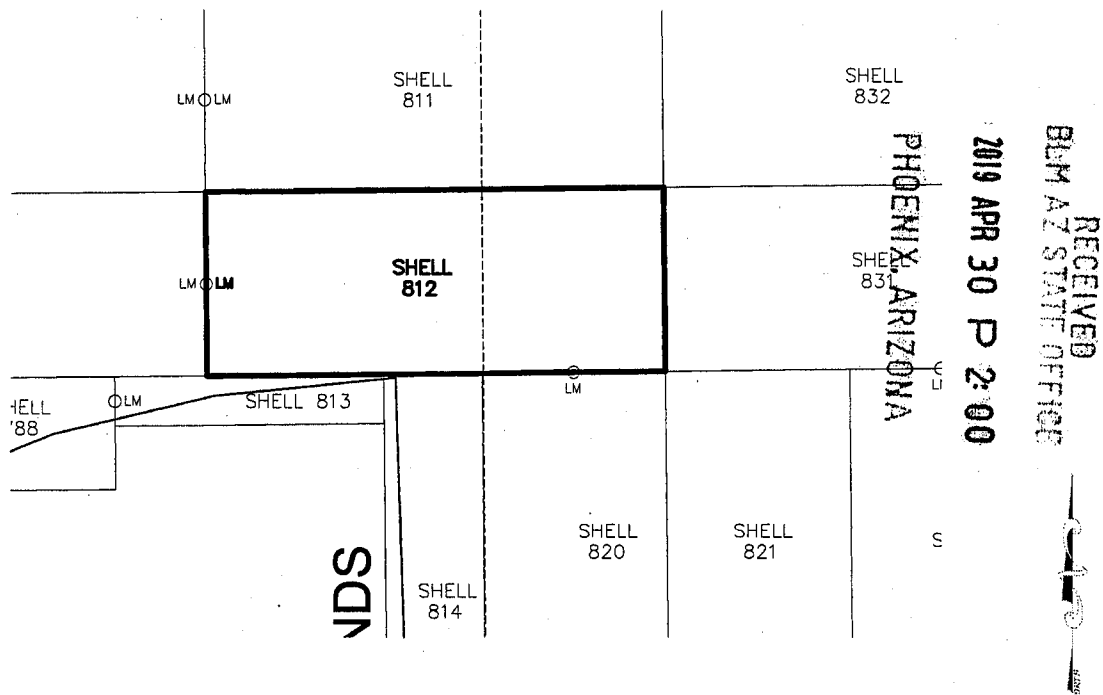
When Filed Return To:

SOUTH32 HERMOSA
 2210 East Fort Lowell Road
 TUCSON, AZ 85719

MINING CLAIM MAP

1" = 600'

LODE (X) PLACER ()



AM0454619

1. The above map depicts the SHELL-812 mining claim, which is located in Section (s) 20 & 21 Township 22S, Range 16E, Gila and Salt River Meridian, SANTA CRUZ County, Arizona.
2. The types of corner and end center monuments and location monument used are as follows: 2"X2"X5' WOOD POSTS WITH MARKED ALUMINUM TAGS, IN ROCK CAIRNS. All location monuments (LM) are offset 20 feet from the noted end center monument along the center line of the claim unless otherwise noted. The location monument has been placed outside patented ground.
3. The bearings in degrees between claim corners are: East/West lines run N 89°23' E and North/South lines run N 00°37' W, as depicted on the map or as stated on page 1 of this notice, and are surface distances. All ties to Claim monuments are in grid bearing and distance to reference monument.
4. All claims in this block are contiguous.




When Filed Return To:

SOUTH32 HERMOSA
2210 East Fort Lowell Road
TUCSON, AZ 85719

LOCATION NOTICE FOR LODE MINING CLAIM

NOTICE IS HEREBY GIVEN that the SHELL-813 lode mining claim has been located

By: ARIZONA MINERALS, INC.
2210 East Fort Lowell Road
TUCSON, AZ 85719



The general course of this claim is EAST TO WEST and it is situated in the Harshaw and Patagonia Mining Districts, SANTA CRUZ County, Arizona. This claim is 780 feet long and 160 feet wide constituting 80 feet on each side of the centerline.

This claim runs from the location monument on the centerline on which this location notice is posted approximately 20 feet in a(n) WESTERLY direction to the WEST end line and 760 feet in a(n) EASTERLY direction to the EAST end line.

This claim is marked by six monuments, one at each corner and one at the center of each end line of the claim.

The location monument on which this notice is posted is situated within Section 20, Township 22 SOUTH, Range 16 EAST, from the Gila and Salt River Meridian, and this claim encompasses portions of the following quarter section (s), section (s), Township (s) and Range (s) NE 1/4 OF SECTION 20, T. 22S, R. 16E, from the Gila and Salt River Meridian, Arizona.

The locality of this claim with reference to some natural object or permanent monument and additional information (if any) concerning its locality are as follows: THE NORTHEAST CORNER OF THE CLAIM IS LOCATED S12°25'W, 1,467.0 FEET FROM THE NORTHEAST CORNER OF SECTION 20, T. 22S, R. 16E, FROM THE GILA AND SALT RIVER MERIDIAN, SANTA CRUZ COUNTY, AZ.

DATED AND POSTED on the ground this 5 day of FEB, 20 19.

WITNESS: [Signature]

Arizona Minerals Inc.

BY: [Signature]

J. Leonard Fontes, Jr.
of JLF2 Consulting, LLC
1213 N. Torino Avenue
Tucson, AZ 85712
AS AGENT FOR South32 Hermosa.

AMC454620

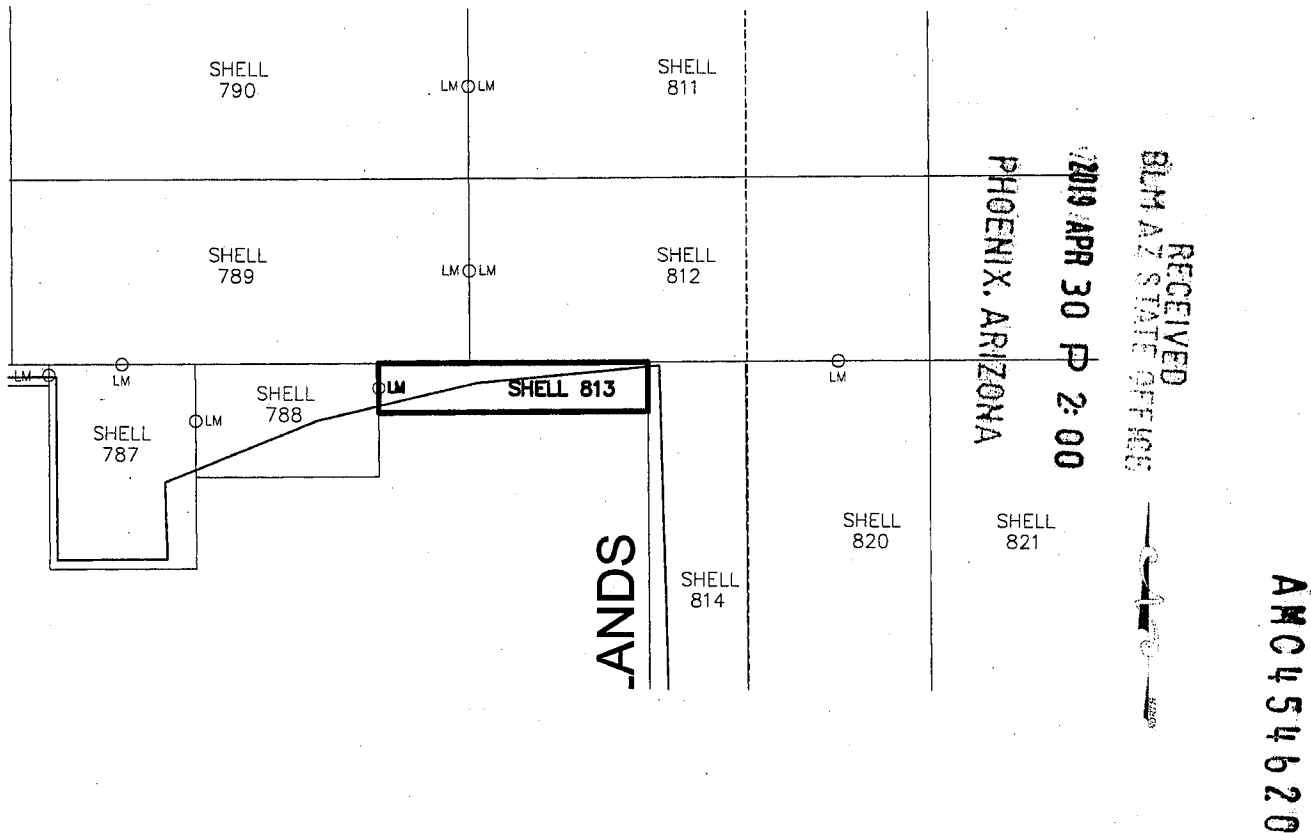
When Filed Return To:

SOUTH32 HERMOSA
 2210 East Fort Lowell Road
 TUCSON, AZ 85719

MINING CLAIM MAP

1" = 600'

LODE (X) PLACER ()



1. The above map depicts the SHELL-813 mining claim, which is located in Section (s) 20 Township 22S, Range 16E, Gila and Salt River Meridian, SANTA CRUZ County, Arizona.
2. The types of corner and end center monuments and location monument used are as follows: 2"X2"X5' WOOD POSTS WITH MARKED ALUMINUM TAGS, IN ROCK CAIRNS. All location monuments (LM) are offset 20 feet from the noted end center monument along the center line of the claim unless otherwise noted. The location monument has been placed outside patented ground.
3. The bearings in degrees between claim corners are: East/West lines run N 89°23' E and North/South lines run N 00°37' W, as depicted on the map or as stated on page 1 of this notice, and are surface distances. All ties to Claim monuments are in grid bearing and distance to reference monument.
4. All claims in this block are contiguous.




When Filed Return To:

SOUTH32 HERMOSA
2210 East Fort Lowell Road
TUCSON, AZ 85719

LOCATION NOTICE FOR LODE MINING CLAIM

NOTICE IS HEREBY GIVEN that the SHELL-814 lode mining claim has been located

By: ARIZONA MINERALS, INC.
2210 East Fort Lowell Road
TUCSON, AZ 85719



The general course of this claim is NORTH TO SOUTH and it is situated in the Harshaw and Patagonia Mining Districts, SANTA CRUZ County, Arizona. This claim is 1500 feet long and 320 feet wide constituting 160 feet on each side of the centerline.

This claim runs from the location monument on the centerline on which this location notice is posted approximately 20 feet in a(n) SOUTHERLY direction to the SOUTH end line and 1480 feet in a(n) NORTHERLY direction to the NORTH end line.

This claim is marked by six monuments, one at each corner and one at the center of each end line of the claim.

The location monument on which this notice is posted is situated within Section 20, Township 22 SOUTH, Range 16 EAST, from the Gila and Salt River Meridian, and this claim encompasses portions of the following quarter section (s), section (s), Township (s) and Range (s) NE & SE 1/4'S OF SECTION 20, T. 22S, R. 16E, from the Gila and Salt River Meridian, Arizona.

The locality of this claim with reference to some natural object or permanent monument and additional information (if any) concerning its locality are as follows: THE NORTHEAST CORNER OF THE CLAIM IS LOCATED S00°11'E, 1,429.2 FEET FROM THE NORTHEAST CORNER OF SECTION 20, T. 22S, R. 16E, FROM THE GILA AND SALT RIVER MERIDIAN, SANTA CRUZ COUNTY, AZ.

DATED AND POSTED on the ground this 5 day of FEB, 20 19.

WITNESS: AM & Sainz

Arizona Minerals Inc.
BY: J. Leonard Fontes, Jr.

J. Leonard Fontes, Jr.
of JLF2 Consulting, LLC
1213 N. Torino Avenue
Tucson, AZ 85712
AS AGENT FOR South32 Hermosa.

AMC454621

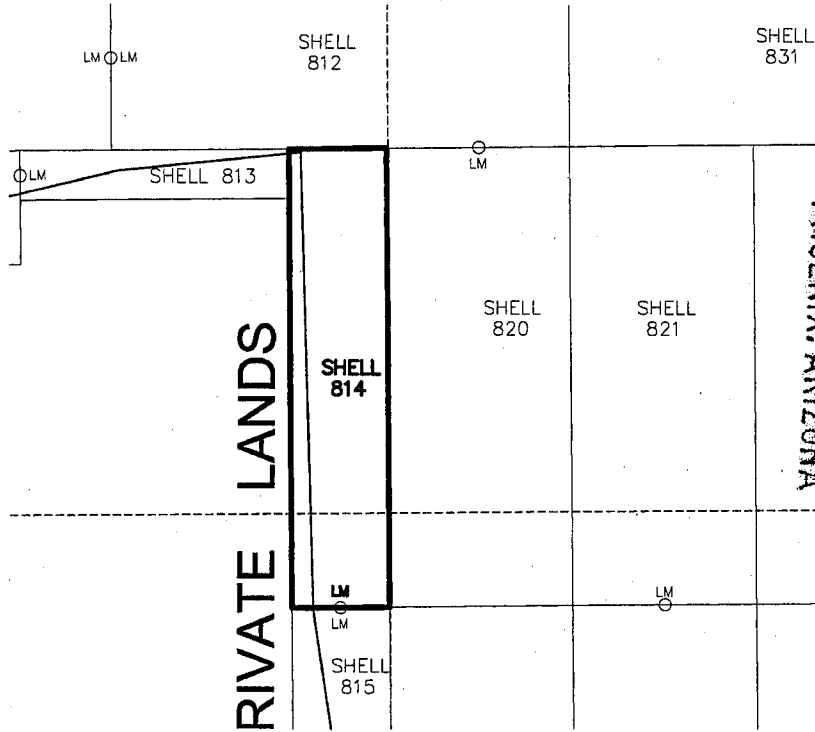
When Filed Return To:

SOUTH32 HERMOSA
 2210 East Fort Lowell Road
 TUCSON, AZ 85719

MINING CLAIM MAP

1" = 600'

LODE (X) PLACER ()



RECEIVED
 BLM AZ STATE OFFICE
 2019 APR 30 P 2:01

AMC454621

1. The above map depicts the SHELL-814 mining claim, which is located in Section (s) 20, Township 22S, Range 16E, Gila and Salt River Meridian, SANTA CRUZ County, Arizona.
2. The types of corner and end center monuments and location monument used are as follows: 2"X2"X5' WOOD POSTS WITH MARKED ALUMINUM TAGS, IN ROCK CAIRNS. All location monuments (LM) are offset 20 feet from the noted end center monument along the center line of the claim unless otherwise noted. The location monument has been placed outside patented ground.
3. The bearings in degrees between claim corners are: East/West lines run N 89°23' E and North/South lines run N 0°37' W, as depicted on the map or as stated on page 1 of this notice, and are surface distances. All ties to Claim monuments are in grid bearing and distance to reference monument.
4. All claims in this block are contiguous.



2019-0 84

Page 1 of 2

Requested By: Arizona Minerals

SUZANNE SAINZ, RECORDER

SANTA CRUZ COUNTY, ARIZONA

04-11-2019 04:50 PM Recordings Fee \$10.00


When Filed Return To:

SOUTH32 HERMOSA
2210 East Fort Lowell Road
TUCSON, AZ 85719

LOCATION NOTICE FOR LODE MINING CLAIM

NOTICE IS HEREBY GIVEN that the SHELL-815 lode mining claim has been located

By: ARIZONA MINERALS, INC.
2210 East Fort Lowell Road
TUCSON, AZ 85719



The general course of this claim is SOUTH TO NORTH and it is situated in the Harshaw and Patagonia Mining Districts, SANTA CRUZ County, Arizona. This claim is 1500 feet long and 320 feet wide constituting 160 feet on each side of the centerline.

This claim runs from the location monument on the centerline on which this location notice is posted approximately 20 feet in a(n) NORTHERLY direction to the NORTH end line and 1480 feet in a(n) SOUTHERLY direction to the SOUTH end line.

This claim is marked by six monuments, one at each corner and one at the center of each end line of the claim.

The location monument on which this notice is posted is situated within Section 20, Township 22 SOUTH, Range 16 EAST, from the Gila and Salt River Meridian, and this claim encompasses portions of the following quarter section (s), section (s), Township (s) and Range (s) SE 1/4 OF SECTION 20, T. 22S, R. 16E, from the Gila and Salt River Meridian, Arizona.

The locality of this claim with reference to some natural object or permanent monument and additional information (if any) concerning its locality are as follows: THE NORTHEAST CORNER OF THE CLAIM IS LOCATED N00°34'W, 2,328.5 FEET FROM THE SOUTHEAST CORNER OF SECTION 20, T. 22S, R. 16E, FROM THE GILA AND SALT RIVER MERIDIAN, SANTA CRUZ COUNTY, AZ.

DATED AND POSTED on the ground this 5 day of FEB, 20 19.

WITNESS: M J S

Arizona Minerals Inc.
BY: J. Leonard Fontes, Jr.

J. Leonard Fontes, Jr.
of JLF2 Consulting, LLC
1213 N. Torino Avenue
Tucson, AZ 85712
AS AGENT FOR South32 Hermosa.

AMC454622

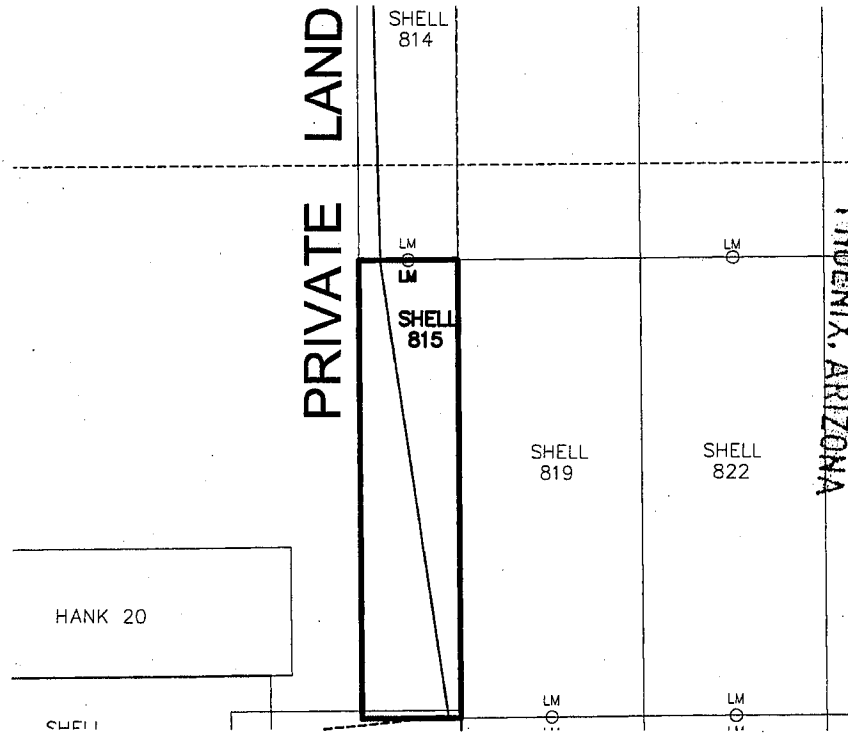
When Filed Return To:

SOUTH32 HERMOSA
 2210 East Fort Lowell Road
 TUCSON, AZ 85719

MINING CLAIM MAP

1" = 600'

LODE (X) PLACER ()



RECEIVED
 BLM AZ STATE OFFICE
 2019 APR 30 P 2:01

AMC 454622

1. The above map depicts the SHELL-815 mining claim, which is located in Section (s) 20, Township 22S, Range 16E, Gila and Salt River Meridian, SANTA CRUZ County, Arizona.
2. The types of corner and end center monuments and location monument used are as follows: 2"X2"X5' WOOD POSTS WITH MARKED ALUMINUM TAGS, IN ROCK CAIRNS. All location monuments (LM) are offset 20 feet from the noted end center monument along the center line of the claim unless otherwise noted. The location monument has been placed outside patented ground.
3. The bearings in degrees between claim corners are: East/West lines run N 89°23' E and North/South lines run N 0°37' W, as depicted on the map or as stated on page 1 of this notice, and are surface distances. All ties to Claim monuments are in grid bearing and distance to reference monument.
4. All claims in this block are contiguous.




When Filed Return To:

SOUTH32 HERMOSA
2210 East Fort Lowell Road
TUCSON, AZ 85719

LOCATION NOTICE FOR LODE MINING CLAIM

NOTICE IS HEREBY GIVEN that the SHELL-816 lode mining claim has been located

By: ARIZONA MINERALS, INC.
2210 East Fort Lowell Road
TUCSON, AZ 85719



The general course of this claim is SOUTH TO NORTH and it is situated in the Harshaw and Patagonia Mining Districts, SANTA CRUZ County, Arizona. This claim is 1500 feet long and 600 feet wide constituting 300 feet on each side of the centerline.

This claim runs from the location monument on the centerline on which this location notice is posted approximately 20 feet in a(n) NORTHERLY direction to the NORTH end line and 1480 feet in a(n) SOUTHERLY direction to the SOUTH end line.

This claim is marked by six monuments, one at each corner and one at the center of each end line of the claim.

The location monument on which this notice is posted is situated within Section 28, Township 22 SOUTH, Range 16 EAST, from the Gila and Salt River Meridian, and this claim encompasses portions of the following quarter section (s), section (s), Township (s) and Range (s) NW & SW 1/4's OF SECTION 28, T. 22S, R. 16E, from the Gila and Salt River Meridian, Arizona.

The locality of this claim with reference to some natural object or permanent monument and additional information (if any) concerning its locality are as follows: THE NORTHEAST CORNER OF THE CLAIM IS LOCATED S16°07'E, 2,252.5 FEET FROM THE NORTHWEST CORNER OF SECTION 28, T. 22S, R. 16E, FROM THE GILA AND SALT RIVER MERIDIAN, SANTA CRUZ COUNTY, AZ.

DATED AND POSTED on the ground this 16 day of FEB, 20 19.

Arizona Minerals Inc.

WITNESS:

M & S

BY:

J. Leonard Fontes, Jr.

J. Leonard Fontes, Jr.
of JLF2 Consulting, LLC
1213 N. Torino Avenue
Tucson, AZ 85712

AM0454623

When Filed Return To:

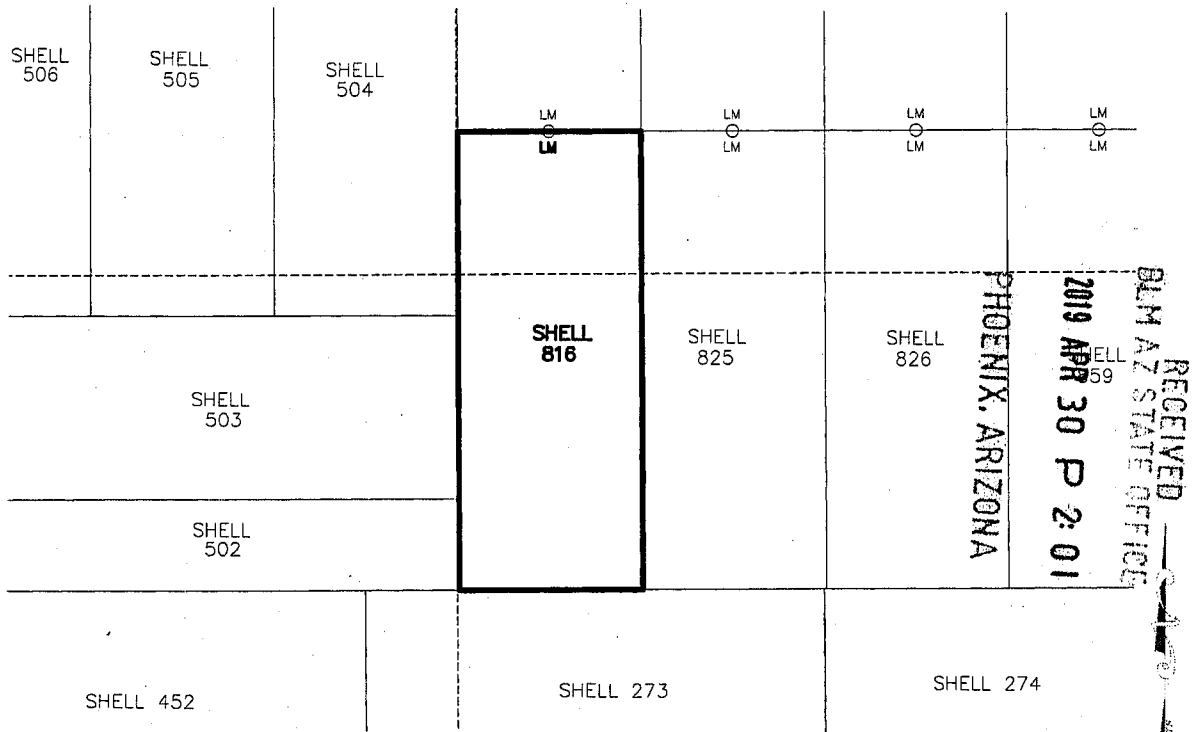
SOUTH32 HERMOSA
 2210 East Fort Lowell Road
 TUCSON, AZ 85719

AS AGENT FOR South32 Hermosa.

MINING CLAIM MAP

1" = 600'

LODE (X) PLACER ()



1. The above map depicts the SHELL-816 mining claim, which is located in Section (s) 28, Township 22S, Range 16E, Gila and Salt River Meridian, SANTA CRUZ County, Arizona.
2. The types of corner and end center monuments and location monument used are as follows: 2"X2"X5' WOOD POSTS WITH MARKED ALUMINUM TAGS, IN ROCK CAIRNS. All location monuments (LM) are offset 20 feet from the noted end center monument along the center line of the claim unless otherwise noted. The location monument has been placed outside patented ground.
3. The bearings in degrees between claim corners are: East/West lines run N 89°23' E and North/South lines run N 0°37' W, as depicted on the map or as stated on page 1 of this notice, and are surface distances. All ties to Claim monuments are in grid bearing and distance to reference monument.
4. All claims in this block are contiguous.

AM0454623

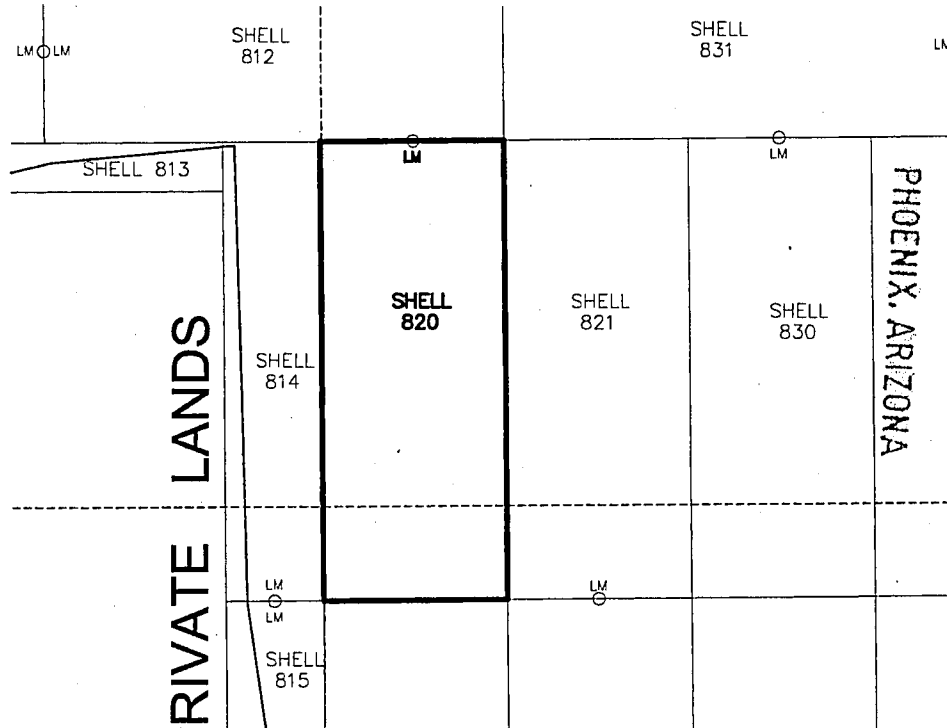
When Filed Return To:

SOUTH32 HERMOSA
 2210 East Fort Lowell Road
 TUCSON, AZ 85719

MINING CLAIM MAP

1" = 600'

LODE (X) PLACER ()



RECEIVED
 BLM AZ STATE OFFICE
 2019 APR 30 P 2:01

AMC454627

1. The above map depicts the SHELL-820 mining claim, which is located in Section (s) 20 & 21, Township 22S, Range 16E, Gila and Salt River Meridian, SANTA CRUZ County, Arizona.
2. The types of corner and end center monuments and location monument used are as follows: 2"X2"X5' WOOD POSTS WITH MARKED ALUMINUM TAGS, IN ROCK CAIRNS. All location monuments (LM) are offset 20 feet from the noted end center monument along the center line of the claim unless otherwise noted. The location monument has been placed outside patented ground.
3. The bearings in degrees between claim corners are: East/West lines run N 89°23' E and North/South lines run N 0°37' W, as depicted on the map or as stated on page 1 of this notice, and are surface distances. All ties to Claim monuments are in grid bearing and distance to reference monument.
4. All claims in this block are contiguous.




When Filed Return To:

SOUTH32 HERMOSA
2210 East Fort Lowell Road
TUCSON, AZ 85719

LOCATION NOTICE FOR LODE MINING CLAIM

NOTICE IS HEREBY GIVEN that the SHELL-820 lode mining claim has been located

By: ARIZONA MINERALS, INC.
2210 East Fort Lowell Road
TUCSON, AZ 85719



The general course of this claim is SOUTH TO NORTH and it is situated in the Harshaw and Patagona Mining Districts, SANTA CRUZ County, Arizona. This claim is 1500 feet long and 600 feet wide constituting 300 feet on each side of the centerline.

This claim runs from the location monument on the centerline on which this location notice is posted approximately 20 feet in a(n) NORTHERLY direction to the NORTH end line and 1480 feet in a(n) SOUTHERLY direction to the SOUTH end line.

This claim is marked by six monuments, one at each corner and one at the center of each end line of the claim.

The location monument on which this notice is posted is situated within Section 21, Township 22 SOUTH, Range 16 EAST, from the Gila and Salt River Meridian, and this claim encompasses portions of the following quarter section (s), section (s), Township (s) and Range (s) SW & NW 1/4's OF SECTION 21, & SE AND NE 1/4's OF SECTION 20, T. 22S, R. 16E, from the Gila and Salt River Meridian, Arizona.

The locality of this claim with reference to some natural object or permanent monument and additional information (if any) concerning its locality are as follows: THE NORTHEAST CORNER OF THE CLAIM IS LOCATED S23°07'E, 1,545.8 FEET FROM THE NORTHWEST CORNER OF SECTION 21, T. 22S, R. 16E. FROM THE GILA AND SALT RIVER MERIDIAN, SANTA CRUZ COUNTY, AZ.

DATED AND POSTED on the ground this 5 day of FEB, 20 19.

WITNESS: [Signature]

Arizona Minerals Inc.
BY: [Signature]

J. Leonard Fontes, Jr.
of JLF2 Consulting, LLC
1213 N. Torino Avenue
Tucson, AZ 85712
AS AGENT FOR South32 Hermosa.

AM0454621

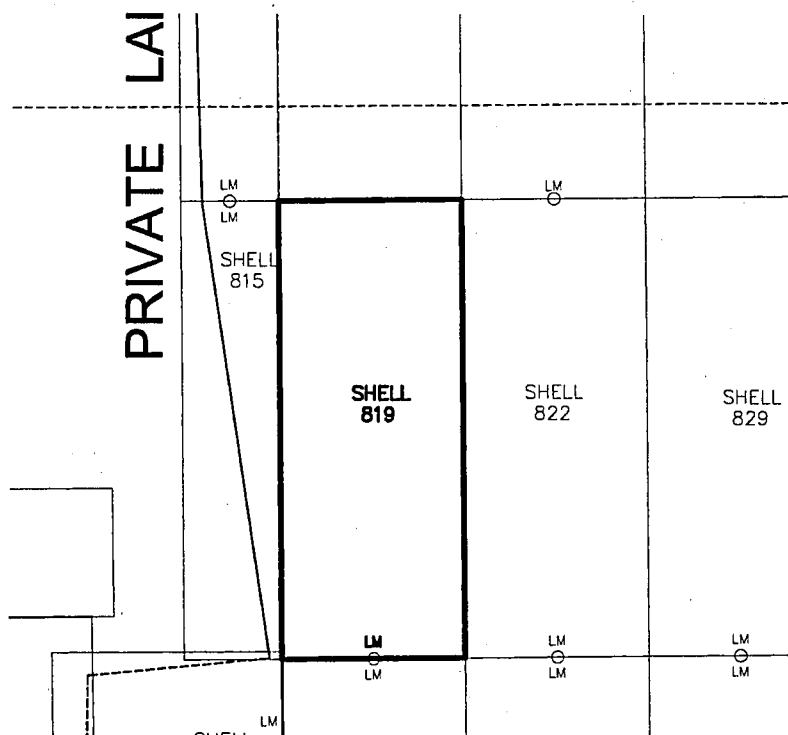
When Filed Return To:

SOUTH32 HERMOSA
 2210 East Fort Lowell Road
 TUCSON, AZ 85719

MINING CLAIM MAP

1" = 600'

LODE (X) PLACER ()



RECEIVED
 BEN AZ STATE OFFICE
 2019 APR 30 P 2:01

AMC454626

1. The above map depicts the SHELL-819 mining claim, which is located in Section (s) 21, Township 22S, Range 16E, Gila and Salt River Meridian, SANTA CRUZ County, Arizona.
2. The types of corner and end center monuments and location monument used are as follows: 2"X2"X5' WOOD POSTS WITH MARKED ALUMINUM TAGS, IN ROCK CAIRNS. All location monuments (LM) are offset 20 feet from the noted end center monument along the center line of the claim unless otherwise noted. The location monument has been placed outside patented ground.
3. The bearings in degrees between claim corners are: East/West lines run N 89°23' E and North/South lines run N 0°37' W, as depicted on the map or as stated on page 1 of this notice, and are surface distances. All ties to Claim monuments are in grid bearing and distance to reference monument.
4. All claims in this block are contiguous.



2019-0 88

Page 1 of 2

Requested By: Arizona Minerals

SUZANNE SAINZ, RECORDER

SANTA CRUZ COUNTY, ARIZONA

04-11-2019 04:50 PM Recordings Fee \$10.00


When Filed Return To:

SOUTH32 HERMOSA
2210 East Fort Lowell Road
TUCSON, AZ 85719

LOCATION NOTICE FOR LODE MINING CLAIM

NOTICE IS HEREBY GIVEN that the SHELL-819 lode mining claim has been located

By: ARIZONA MINERALS, INC.
2210 East Fort Lowell Road
TUCSON, AZ 85719



The general course of this claim is NORTH TO SOUTH and it is situated in the Harshaw and Patagonia Mining Districts, SANTA CRUZ County, Arizona. This claim is 1500 feet long and 600 feet wide constituting 300 feet on each side of the centerline.

This claim runs from the location monument on the centerline on which this location notice is posted approximately 20 feet in a(n) SOUTHERLY direction to the SOUTH end line and 1480 feet in a(n) NORTHERLY direction to the NORTH end line.

This claim is marked by six monuments, one at each corner and one at the center of each end line of the claim.

The location monument on which this notice is posted is situated within Section 21, Township 22 SOUTH, Range 16 EAST, from the Gila and Salt River Meridian, and this claim encompasses portions of the following quarter section (s), section (s), Township (s) and Range (s) SE 1/4 OF SECTION 20 & SW 1/4 OF SECTION 21, T. 22S, R. 16E, from the Gila and Salt River Meridian, Arizona.

The locality of this claim with reference to some natural object or permanent monument and additional information (if any) concerning its locality are as follows: THE NORTHEAST CORNER OF THE CLAIM IS LOCATED N13°52'E, 2,405.0 FEET FROM THE SOUTHWEST CORNER OF SECTION 21, T. 22S, R. 16E, FROM THE GILA AND SALT RIVER MERIDIAN, SANTA CRUZ COUNTY, AZ.

DATED AND POSTED on the ground this 5 day of FEB, 20 19.

WITNESS: M J SWO

Arizona Minerals Inc.
BY: J. Leonard Fontes, Jr.

J. Leonard Fontes, Jr.
of JLF2 Consulting, LLC
1213 N. Torino Avenue
Tucson, AZ 85712
AS AGENT FOR South32 Hermosa.

AMC 4546267

When Filed Return To:

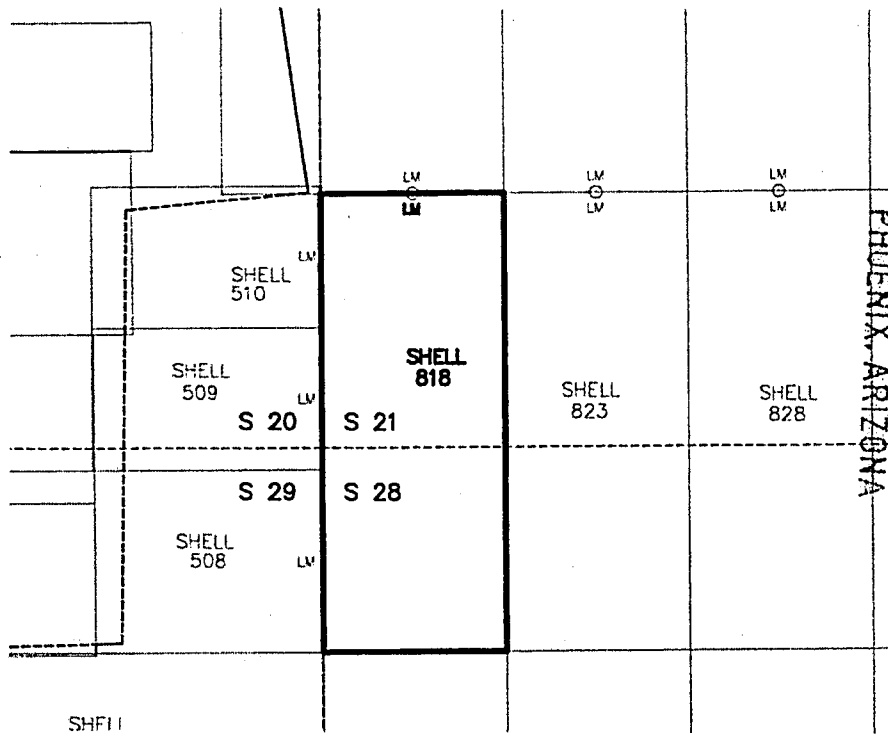
SOUTH32 HERMOSA
2210 East Fort Lowell Road
TUCSON, AZ 85719

AS AGENT FOR South32 Hermosa.

MINING CLAIM MAP

1" = 600'

LODE (X) PLACER ()



RECEIVED
BLM AZ STATE OFFICE
2019 APR 30 P 2:01

AMC454625

1. The above map depicts the SHELL-818 mining claim, which is located in Section (s) 21 & 28, Township 22S, Range 16E, Gila and Salt River Meridian, SANTA CRUZ County, Arizona.
2. The types of corner and end center monuments and location monument used are as follows: 2"X2"X5' WOOD POSTS WITH MARKED ALUMINUM TAGS, IN ROCK CAIRNS. All location monuments (LM) are offset 20 feet from the noted end center monument along the center line of the claim unless otherwise noted. The location monument has been placed outside patented ground.
3. The bearings in degrees between claim corners are: East/West lines run N 89°23' E and North/South lines run N 0°37' W, as depicted on the map or as stated on page 1 of this notice, and are surface distances. All ties to Claim monuments are in grid bearing and distance to reference monument.
4. All claims in this block are contiguous.




When Filed Return To:

SOUTH32 HERMOSA
2210 East Fort Lowell Road
TUCSON, AZ 85719

LOCATION NOTICE FOR LODE MINING CLAIM

NOTICE IS HEREBY GIVEN that the SHELL-818 lode mining claim has been located

By: ARIZONA MINERALS, INC.
2210 East Fort Lowell Road
TUCSON, AZ 85719



The general course of this claim is SOUTH TO NORTH and it is situated in the Harshaw and Patagonia Mining Districts, SANTA CRUZ County, Arizona. This claim is 1500 feet long and 600 feet wide constituting 300 feet on each side of the centerline.

This claim runs from the location monument on the centerline on which this location notice is posted approximately 20 feet in a(n) NORTHERLY direction to the NORTH end line and 1480 feet in a(n) SOUTHERLY direction to the SOUTH end line.

This claim is marked by six monuments, one at each corner and one at the center of each end line of the claim.

The location monument on which this notice is posted is situated within Section 21, Township 22 SOUTH, Range 16 EAST, from the Gila and Salt River Meridian, and this claim encompasses portions of the following quarter section (s), section (s), Township (s) and Range (s) SW 1/4 OF SECTION 21 & NW 1/4 OF SECTION 28, T. 22S, R. 16E, from the Gila and Salt River Meridian, Arizona.

The locality of this claim with reference to some natural object or permanent monument and additional information (if any) concerning its locality are as follows: THE NORTHEAST CORNER OF THE CLAIM IS LOCATED N35°22'E, 1,024.3 FEET FROM THE SOUTHWEST CORNER OF SECTION 21, T. 22S, R. 16E, FROM THE GILA AND SALT RIVER MERIDIAN, SANTA CRUZ COUNTY, AZ.

DATED AND POSTED on the ground this 5 day of FEB, 2019.

Arizona Minerals Inc.

WITNESS: M & S

BY: J. Leonard Fontes, Jr.

J. Leonard Fontes, Jr.
of JLF2 Consulting, LLC
1213 N. Torino Avenue
Tucson, AZ 85712

AMC454625

When Filed Return To:

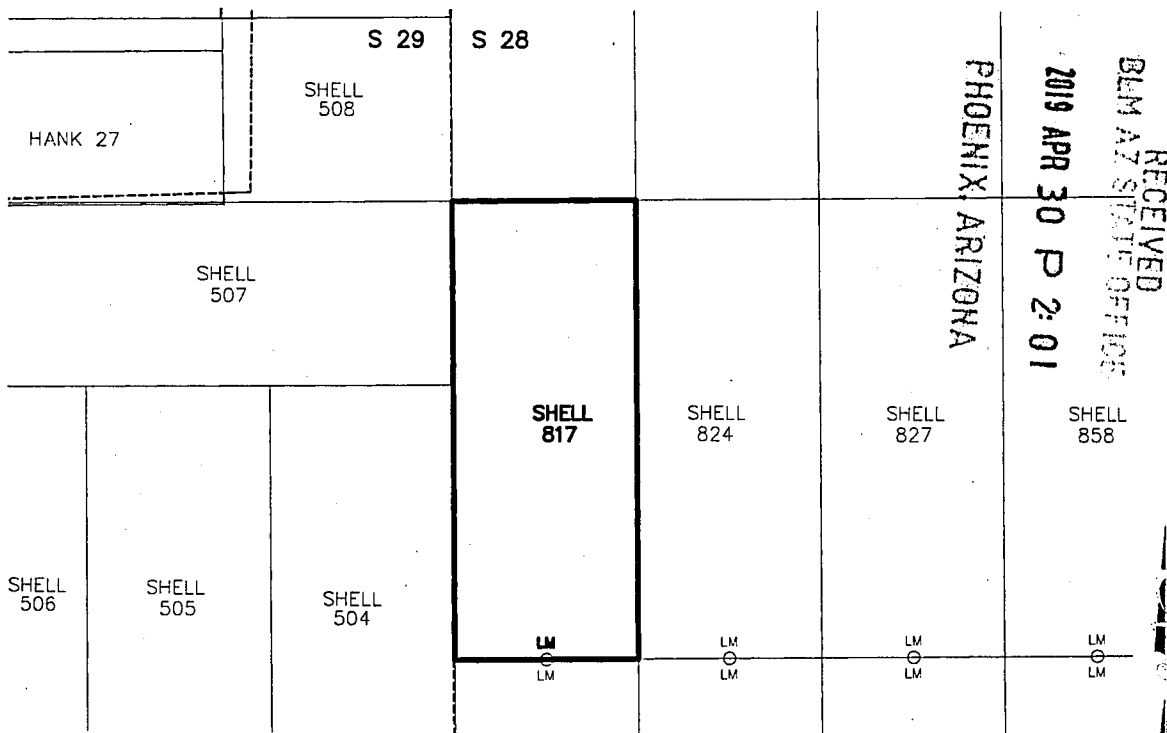
SOUTH32 HERMOSA
 2210 East Fort Lowell Road
 TUCSON, AZ 85719

AS AGENT FOR South32 Hermosa.

MINING CLAIM MAP

1" = 600'

LODE (X) PLACER ()



AMC 454624

1. The above map depicts the SHELL-817 mining claim, which is located in Section (s) 28, Township 22S, Range 16E, Gila and Salt River Meridian, SANTA CRUZ County, Arizona.
2. The types of corner and end center monuments and location monument used are as follows: 2"X2"X5' WOOD POSTS WITH MARKED ALUMINUM TAGS, IN ROCK CAIRNS. All location monuments (LM) are offset 20 feet from the noted end center monument along the center line of the claim unless otherwise noted. The location monument has been placed outside patented ground.
3. The bearings in degrees between claim corners are: East/West lines run N 89°23' E and North/South lines run N 0°37' W, as depicted on the map or as stated on page 1 of this notice, and are surface distances. All ties to Claim monuments are in grid bearing and distance to reference monument.
4. All claims in this block are contiguous.




When Filed Return To:

SOUTH32 HERMOSA
2210 East Fort Lowell Road
TUCSON, AZ 85719

LOCATION NOTICE FOR LODE MINING CLAIM

NOTICE IS HEREBY GIVEN that the SHELL-817 lode mining claim has been located

By: ARIZONA MINERALS, INC.
2210 East Fort Lowell Road
TUCSON, AZ 85719



The general course of this claim is NORTH TO SOUTH and it is situated in the Harshaw and Patagonia Mining Districts, SANTA CRUZ County, Arizona. This claim is 1500 feet long and 600 feet wide constituting 300 feet on each side of the centerline.

This claim runs from the location monument on the centerline on which this location notice is posted approximately 20 feet in a(n) SOUTHERLY direction to the SOUTH end line and 1480 feet in a(n) NORTHERLY direction to the NORTH end line.

This claim is marked by six monuments, one at each corner and one at the center of each end line of the claim.

The location monument on which this notice is posted is situated within Section 28, Township 22 SOUTH, Range 16 EAST, from the Gila and Salt River Meridian, and this claim encompasses portions of the following quarter section (s), section (s), Township (s) and Range (s) NW 1/4 OF SECTION 28, T. 22S, R. 16E, from the Gila and Salt River Meridian, Arizona.

The locality of this claim with reference to some natural object or permanent monument and additional information (if any) concerning its locality are as follows: THE NORTHEAST CORNER OF THE CLAIM IS LOCATED S42°34'E, 901.3 FEET FROM THE NORTHWEST CORNER OF SECTION 28, T. 22S, R. 16E, FROM THE GILA AND SALT RIVER MERIDIAN, SANTA CRUZ COUNTY, AZ.

DATED AND POSTED on the ground this 16 day of FEB, 20 19.

WITNESS: M & Steve BY: J. Leonard Fontes, Jr.

Arizona Minerals Inc.
J. Leonard Fontes, Jr.
of JLF2 Consulting, LLC
1213 N. Torino Avenue
Tucson, AZ 85712

AMC454624




When Filed/Return To:

SOUTH32 HERMOSA
2210 East Fort Lowell Road
TUCSON, AZ 85719

LOCATION NOTICE FOR LODE MINING CLAIM

NOTICE IS HEREBY GIVEN that the SHELL-821 lode mining claim has been located

By: ARIZONA MINERALS, INC.
2210 East Fort Lowell Road
TUCSON, AZ 85719



The general course of this claim is SOUTH TO NORTH and it is situated in the Harshaw and Patagonia Mining Districts, SANTA CRUZ County, Arizona. This claim is 1500 feet long and 600 feet wide constituting 300 feet on each side of the centerline.

This claim runs from the location monument on the centerline on which this location notice is posted approximately 20 feet in a(n) NORTHERLY direction to the NORTH end line and 1480 feet in a(n) SOUTHERLY direction to the SOUTH end line.

This claim is marked by six monuments, one at each corner and one at the center of each end line of the claim.

The location monument on which this notice is posted is situated within Section 21, Township 22 SOUTH, Range 16 EAST, from the Gila and Salt River Meridian, and this claim encompasses portions of the following quarter section (s), section (s), Township (s) and Range (s) SW & NW 1/4's OF SECTION 21, T. 22S, R. 16E, from the Gila and Salt River Meridian, Arizona.

The locality of this claim with reference to some natural object or permanent monument and additional information (if any) concerning its locality are as follows: THE NORTHEAST CORNER OF THE CLAIM IS LOCATED S40°22'E, 1,859.1 FEET FROM THE NORTHWEST CORNER OF SECTION 21, T. 22S, R. 16E, FROM THE GILA AND SALT RIVER MERIDIAN, SANTA CRUZ COUNTY, AZ.

DATED AND POSTED on the ground this 5 day of FEB, 20 19.

WITNESS: [Signature]

Arizona Minerals Inc.

BY: [Signature]

J. Leonard Fontes, Jr.
of JLF2 Consulting, LLC
1213 N. Torino Avenue
Tucson, AZ 85712
AS AGENT FOR South32 Hermosa.

AMC454628

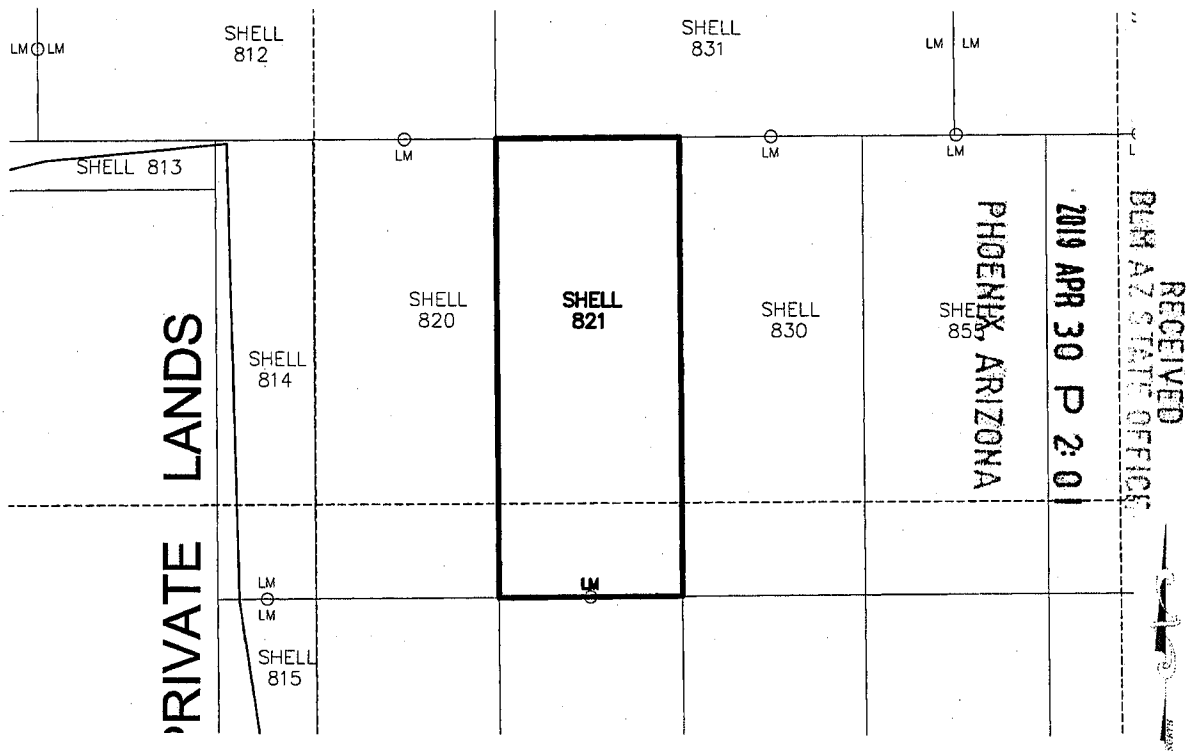
When Filed Return To:

SOUTH32 HERMOSA
 2210 East Fort Lowell Road
 TUCSON, AZ 85719

MINING CLAIM MAP

1" = 600'

LODE (X) PLACER ()



AMC454628

1. The above map depicts the SHELL-821 mining claim, which is located in Section (s) 21, Township 22S, Range 16E, Gila and Salt River Meridian, SANTA CRUZ County, Arizona.
2. The types of corner and end center monuments and location monument used are as follows: 2"X2"X5' WOOD POSTS WITH MARKED ALUMINUM TAGS, IN ROCK CAIRNS. All location monuments (LM) are offset 20 feet from the noted end center monument along the center line of the claim unless otherwise noted. The location monument has been placed outside patented ground.
3. The bearings in degrees between claim corners are: East/West lines run N 89°23' E and North/South lines run N 0°37' W, as depicted on the map or as stated on page 1 of this notice, and are surface distances. All ties to Claim monuments are in grid bearing and distance to reference monument.
4. All claims in this block are contiguous.



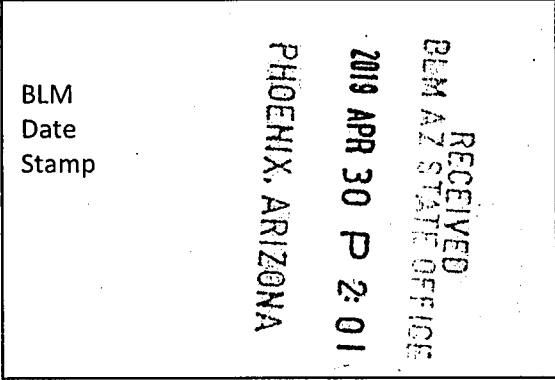
When Filed Return To:

SOUTH32 HERMOSA
2210 East Fort Lowell Road
TUCSON, AZ 85719

LOCATION NOTICE FOR LODE MINING CLAIM

NOTICE IS HEREBY GIVEN that the SHELL-822 lode mining claim has been located

By: ARIZONA MINERALS, INC.
2210 East Fort Lowell Road
TUCSON, AZ 85719



The general course of this claim is NORTH TO SOUTH and it is situated in the Harshaw and Patagonia Mining Districts, SANTA CRUZ County, Arizona. This claim is 1500 feet long and 600 feet wide constituting 300 feet on each side of the centerline.

This claim runs from the location monument on the centerline on which this location notice is posted approximately 20 feet in a(n) SOUTHERLY direction to the SOUTH end line and 1480 feet in a(n) NORTHERLY direction to the NORTH end line.

This claim is marked by six monuments, one at each corner and one at the center of each end line of the claim.

The location monument on which this notice is posted is situated within Section 21, Township 22 SOUTH, Range 16 EAST, from the Gila and Salt River Meridian, and this claim encompasses portions of the following quarter section (s), section (s), Township (s) and Range (s) SW 1/4 OF SECTION 21, T. 22S, R. 16E, from the Gila and Salt River Meridian, Arizona.

The locality of this claim with reference to some natural object or permanent monument and additional information (if any) concerning its locality are as follows: THE NORTHEAST CORNER OF THE CLAIM IS LOCATED N26°14'E, 2,620.3 FEET FROM THE SOUTHWEST CORNER OF SECTION 21, T. 22S, R. 16E, FROM THE GILA AND SALT RIVER MERIDIAN, SANTA CRUZ COUNTY, AZ.

DATED AND POSTED on the ground this 5 day of FEB, 2019.

WITNESS: AM & SKO

Arizona Minerals Inc.
BY: J. Leonard Fontes, Jr.

J. Leonard Fontes, Jr.
of JLF2 Consulting, LLC
1213 N. Torino Avenue
Tucson, AZ 85712
AS AGENT FOR South32 Hermosa.

AMC454629

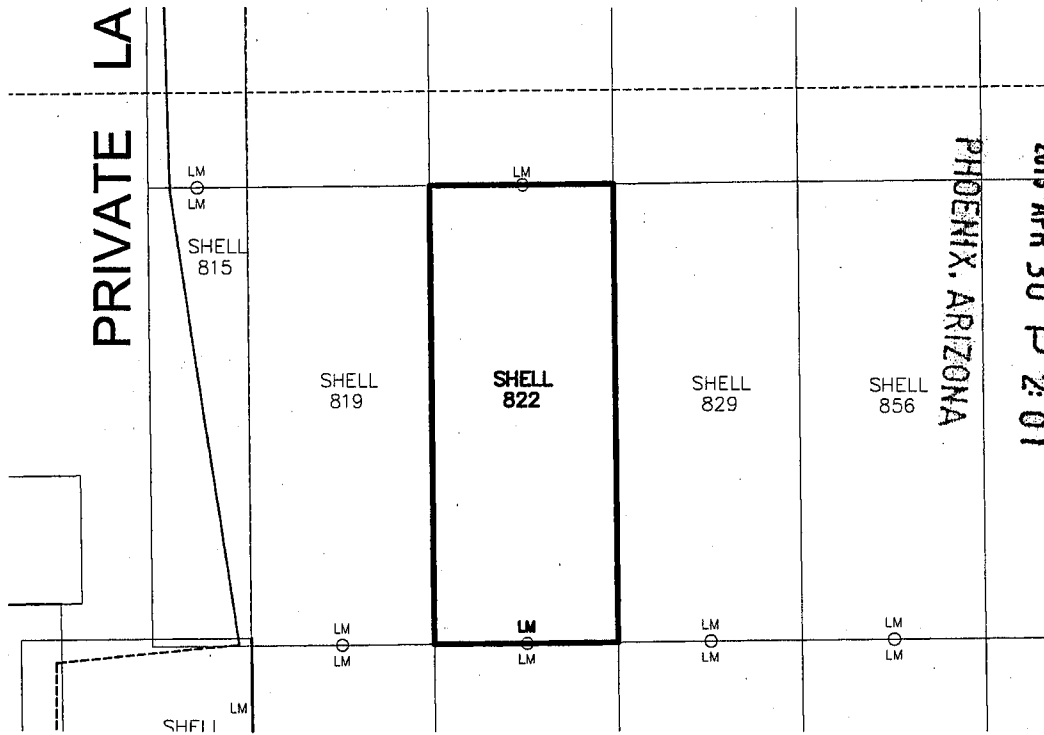
When Filed Return To:

SOUTH32 HERMOSA
 2210 East Fort Lowell Road
 TUCSON, AZ 85719

MINING CLAIM MAP

1" = 600'

LODE (X) PLACER ()



RECEIVED
 BLM AZ STATE OFFICE
 2019 APR 30 P 2:01

AMC454629

1. The above map depicts the SHELL-822 mining claim, which is located in Section (s) 21, Township 22S, Range 16E, Gila and Salt River Meridian, SANTA CRUZ County, Arizona.
2. The types of corner and end center monuments and location monument used are as follows: 2"X2"X5' WOOD POSTS WITH MARKED ALUMINUM TAGS, IN ROCK CAIRNS. All location monuments (LM) are offset 20 feet from the noted end center monument along the center line of the claim unless otherwise noted. The location monument has been placed outside patented ground.
3. The bearings in degrees between claim corners are: East/West lines run N 89°23' E and North/South lines run N 0°37' W, as depicted on the map or as stated on page 1 of this notice, and are surface distances. All ties to Claim monuments are in grid bearing and distance to reference monument.
4. All claims in this block are contiguous.




When Filed Return To:

SOUTH32 HERMOSA
2210 East Fort Lowell Road
TUCSON, AZ 85719

LOCATION NOTICE FOR LODE MINING CLAIM

NOTICE IS HEREBY GIVEN that the SHELL-823 lode mining claim has been located

By: ARIZONA MINERALS, INC.
2210 East Fort Lowell Road
TUCSON, AZ 85719



The general course of this claim is SOUTH TO NORTH and it is situated in the Harshaw and Patagonia Mining Districts, SANTA CRUZ County, Arizona. This claim is 1500 feet long and 600 feet wide constituting 300 feet on each side of the centerline.

This claim runs from the location monument on the centerline on which this location notice is posted approximately 20 feet in a(n) NORTHERLY direction to the NORTH end line and 1480 feet in a(n) SOUTHERLY direction to the SOUTH end line.

This claim is marked by six monuments, one at each corner and one at the center of each end line of the claim.

The location monument on which this notice is posted is situated within Section 21, Township 22 SOUTH, Range 16 EAST, from the Gila and Salt River Meridian, and this claim encompasses portions of the following quarter section (s), section (s), Township (s) and Range (s) SW 1/4 OF SECTION 21 & NW 1/4 OF SECTION 28, T. 22S, R. 16E, from the Gila and Salt River Meridian, Arizona.

The locality of this claim with reference to some natural object or permanent monument and additional information (if any) concerning its locality are as follows: THE NORTHEAST CORNER OF THE CLAIM IS LOCATED N54°47'E, 1,459.8 FEET FROM THE SOUTHWEST CORNER OF SECTION 21, T. 22S, R. 16E, FROM THE GILA AND SALT RIVER MERIDIAN, SANTA CRUZ COUNTY, AZ.

DATED AND POSTED on the ground this 5 day of FEB, 20 19.

WITNESS: RM & State

Arizona Minerals Inc.

BY: J. Leonard Fontes, Jr.

J. Leonard Fontes, Jr.
of JLF2 Consulting, LLC
1213 N. Torino Avenue
Tucson, AZ 85712

AMC454630

When Filed Return To:

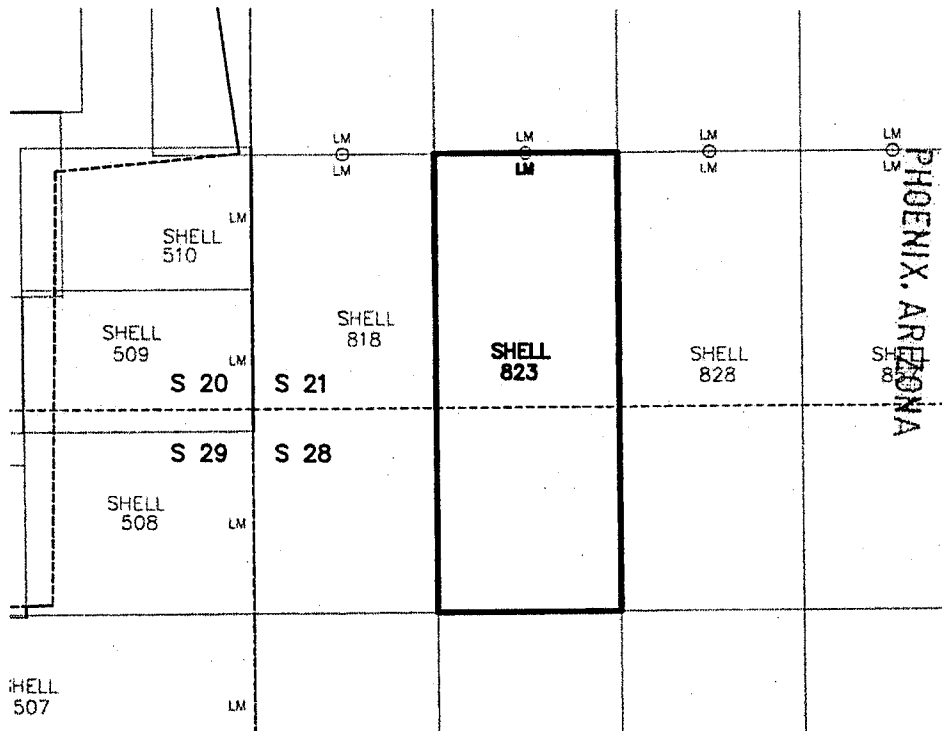
SOUTH32 HERMOSA
2210 East Fort Lowell Road
TUCSON, AZ 85719

AS AGENT FOR South32 Hermosa.

MINING CLAIM MAP

1" = 600'

LODE (X) PLACER ()



RECEIVED
BLM AZ STATE OFFICE
2019 APR 30 P 2:02

AMC454630

1. The above map depicts the SHELL-823 mining claim, which is located in Section (s) 21 & 28, Township 22S, Range 16E, Gila and Salt River Meridian, SANTA CRUZ County, Arizona.
2. The types of corner and end center monuments and location monument used are as follows: 2"X2"X5' WOOD POSTS WITH MARKED ALUMINUM TAGS, IN ROCK CAIRNS. All location monuments (LM) are offset 20 feet from the noted end center monument along the center line of the claim unless otherwise noted. The location monument has been placed outside patented ground.
3. The bearings in degrees between claim corners are: East/West lines run N 89°23' E and North/South lines run N 0°37' W, as depicted on the map or as stated on page 1 of this notice, and are surface distances. All ties to Claim monuments are in grid bearing and distance to reference monument.
4. All claims in this block are contiguous.



2019-00293
 Page 1 of 1
 Requested by: Arizona Minerals
 SUZANNE SAINZ, RECORDER
 SANTA CRUZ COUNTY, ARIZONA
 04-11-2019 04:50 PM Recording Fee \$10.00

When Filed Return To:

SOUTH32 HERMOSA
 2210 East Fort Lowell Road
 TUCSON, AZ 85719

LOCATION NOTICE FOR LODE MINING CLAIM

NOTICE IS HEREBY GIVEN that the SHELL-824 lode mining claim has been located

By: ARIZONA MINERALS, INC.
 2210 East Fort Lowell Road
 TUCSON, AZ 85719

RECEIVED
 BLM AZ STATE OFFICE
 2019 APR 30 P 2:02
 PHOENIX, ARIZONA
 BLM
 Date
 Stamp

The general course of this claim is NORTH TO SOUTH and it is situated in the Harshaw and Patagonia Mining Districts, SANTA CRUZ County, Arizona. This claim is 1500 feet long and 600 feet wide constituting 300 feet on each side of the centerline.

This claim runs from the location monument on the centerline on which this location notice is posted approximately 20 feet in a(n) SOUTHERLY direction to the SOUTH end line and 1480 feet in a(n) NORTHERLY direction to the NORTH end line.

This claim is marked by six monuments, one at each corner and one at the center of each end line of the claim.

The location monument on which this notice is posted is situated within Section 28, Township 22 SOUTH, Range 16 EAST, from the Gila and Salt River Meridian, and this claim encompasses portions of the following quarter section (s), section (s), Township (s) and Range (s) NW 1/4 OF SECTION 28, T. 22S, R. 16E, from the Gila and Salt River Meridian, Arizona.

The locality of this claim with reference to some natural object or permanent monument and additional information (if any) concerning its locality are as follows: THE NORTHEAST CORNER OF THE CLAIM IS LOCATED S61°27'E, 1,376.3 FEET FROM THE NORTHWEST CORNER OF SECTION 28, T. 22S, R. 16E, FROM THE GILA AND SALT RIVER MERIDIAN, SANTA CRUZ COUNTY, AZ.

DATED AND POSTED on the ground this 16 day of FEB, 20 19.

Arizona Minerals Inc.

WITNESS: M & State

BY: J. Leonard Fontes, Jr.

J. Leonard Fontes, Jr.
 of JLF2 Consulting, LLC
 1213 N. Torino Avenue
 Tucson, AZ 85712

AMC454631

When Filed Return To:

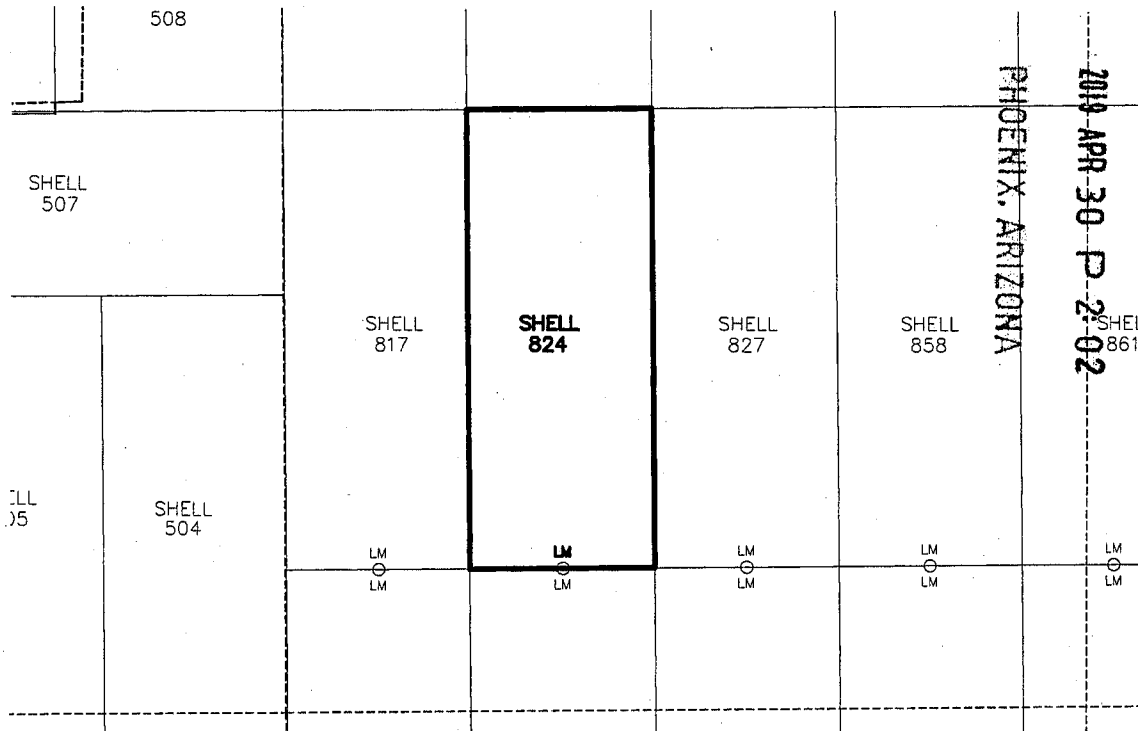
SOUTH32 HERMOSA
 2210 East Fort Lowell Road
 TUCSON, AZ 85719

AS AGENT FOR South32 Hermosa.

MINING CLAIM MAP

1" = 600'

LODE (X) PLACER ()



AMC454631

1. The above map depicts the SHELL-824 mining claim, which is located in Section (s) 28, Township 22S, Range 16E, Gila and Salt River Meridian, SANTA CRUZ County, Arizona.
2. The types of corner and end center monuments and location monument used are as follows: 2"X2"X5' WOOD POSTS WITH MARKED ALUMINUM TAGS, IN ROCK CAIRNS. All location monuments (LM) are offset 20 feet from the noted end center monument along the center line of the claim unless otherwise noted. The location monument has been placed outside patented ground.
3. The bearings in degrees between claim corners are: East/West lines run N 89°23' E and North/South lines run N 0°37' W, as depicted on the map or as stated on page 1 of this notice, and are surface distances. All ties to Claim monuments are in grid bearing and distance to reference monument.
4. All claims in this block are contiguous.



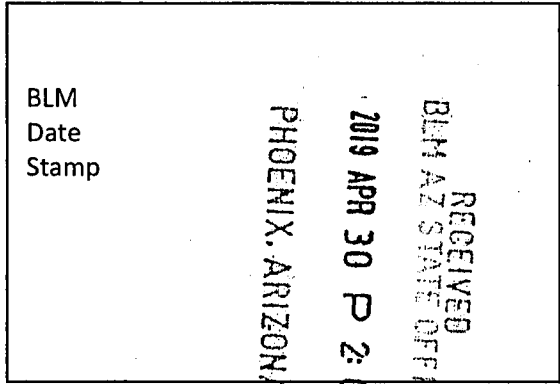
When Filed Return To:

SOUTH32 HERMOSA
2210 East Fort Lowell Road
TUCSON, AZ 85719

LOCATION NOTICE FOR LODE MINING CLAIM

NOTICE IS HEREBY GIVEN that the SHELL-825 lode mining claim has been located

By: ARIZONA MINERALS, INC.
2210 East Fort Lowell Road
TUCSON, AZ 85719



The general course of this claim is SOUTH TO NORTH and it is situated in the Harshaw and Patagonia Mining Districts, SANTA CRUZ County, Arizona. This claim is 1500 feet long and 600 feet wide constituting 300 feet on each side of the centerline.

This claim runs from the location monument on the centerline on which this location notice is posted approximately 20 feet in a(n) NORTHERLY direction to the NORTH end line and 1480 feet in a(n) SOUTHERLY direction to the SOUTH end line.

This claim is marked by six monuments, one at each corner and one at the center of each end line of the claim.

The location monument on which this notice is posted is situated within Section 28, Township 22 SOUTH, Range 16 EAST, from the Gila and Salt River Meridian, and this claim encompasses portions of the following quarter section (s), section (s), Township (s) and Range (s) NW & SW 1/4's OF SECTION 28, T. 22S, R. 16E, from the Gila and Salt River Meridian, Arizona.

The locality of this claim with reference to some natural object or permanent monument and additional information (if any) concerning its locality are as follows: THE NORTHEAST CORNER OF THE CLAIM IS LOCATED S29°35'E, 2,481.1 FEET FROM THE NORTHWEST CORNER OF SECTION 28, T. 22S, R. 16E, FROM THE GILA AND SALT RIVER MERIDIAN, SANTA CRUZ COUNTY, AZ.

DATED AND POSTED on the ground this 16 day of FEB, 20 19.

Arizona Minerals Inc.

WITNESS: RM & Steve

BY: J. Leonard Fontes, Jr.

J. Leonard Fontes, Jr.
of JLF2 Consulting, LLC
1213 N. Torino Avenue
Tucson, AZ 85712

AMC454632

When Filed Return To:

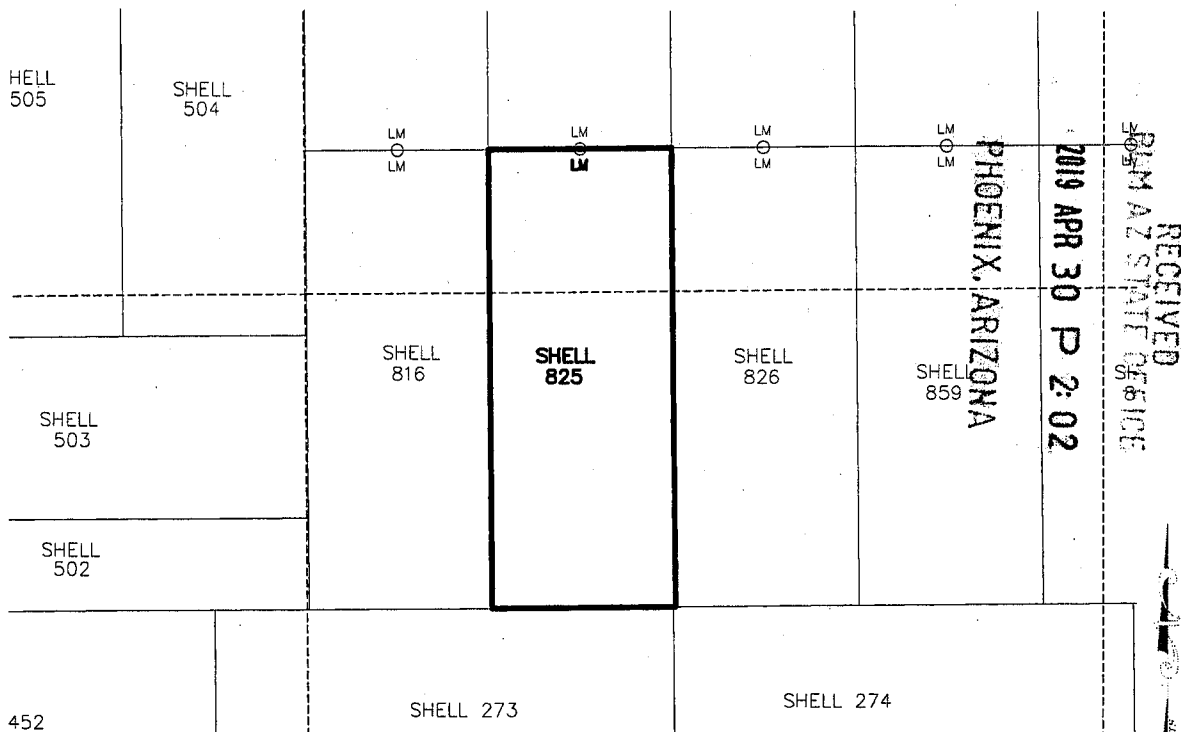
SOUTH32 HERMOSA
 2210 East Fort Lowell Road
 TUCSON, AZ 85719

AS AGENT FOR South32 Hermosa.

MINING CLAIM MAP

1" = 600'

LODE (X) PLACER ()



AMC454632

1. The above map depicts the SHELL-825 mining claim, which is located in Section (s) 28, Township 22S, Range 16E, Gila and Salt River Meridian, SANTA CRUZ County, Arizona.
2. The types of corner and end center monuments and location monument used are as follows: 2"X2"X5' WOOD POSTS WITH MARKED ALUMINUM TAGS, IN ROCK CAIRNS. All location monuments (LM) are offset 20 feet from the noted end center monument along the center line of the claim unless otherwise noted. The location monument has been placed outside patented ground.
3. The bearings in degrees between claim corners are: East/West lines run N 89°23' E and North/South lines run N 0°37' W, as depicted on the map or as stated on page 1 of this notice, and are surface distances. All ties to Claim monuments are in grid bearing and distance to reference monument.
4. All claims in this block are contiguous.




When Filed Return To:

SOUTH32 HERMOSA
2210 East Fort Lowell Road
TUCSON, AZ 85719

LOCATION NOTICE FOR LODE MINING CLAIM

NOTICE IS HEREBY GIVEN that the SHELL-826 lode mining claim has been located

By: ARIZONA MINERALS, INC.
2210 East Fort Lowell Road
TUCSON, AZ 85719



The general course of this claim is SOUTH TO NORTH and it is situated in the Harshaw and Patagonia Mining Districts, SANTA CRUZ County, Arizona. This claim is 1500 feet long and 600 feet wide constituting 300 feet on each side of the centerline.

This claim runs from the location monument on the centerline on which this location notice is posted approximately 20 feet in a(n) NORTHERLY direction to the NORTH end line and 1480 feet in a(n) SOUTHERLY direction to the SOUTH end line.

This claim is marked by six monuments, one at each corner and one at the center of each end line of the claim.

The location monument on which this notice is posted is situated within Section 28, Township 22 SOUTH, Range 16 EAST, from the Gila and Salt River Meridian, and this claim encompasses portions of the following quarter section (s), section (s), Township (s) and Range (s) NW & SW 1/4's OF SECTION 28, T. 22S, R. 16E, from the Gila and Salt River Meridian, Arizona.

The locality of this claim with reference to some natural object or permanent monument and additional information (if any) concerning its locality are as follows: THE NORTHEAST CORNER OF THE CLAIM IS LOCATED S40°18'E, 2,820.9 FEET FROM THE NORTHWEST CORNER OF SECTION 28, T. 22S, R. 16E, FROM THE GILA AND SALT RIVER MERIDIAN, SANTA CRUZ COUNTY, AZ.

DATED AND POSTED on the ground this 16 day of FEB, 2019.

Arizona Minerals Inc.

WITNESS: RM & State

BY: J. Leonard Fontes, Jr.

J. Leonard Fontes, Jr.
of JLF2 Consulting, LLC
1213 N. Torino Avenue
Tucson, AZ 85712

AMC4546331

When Filed Return To:

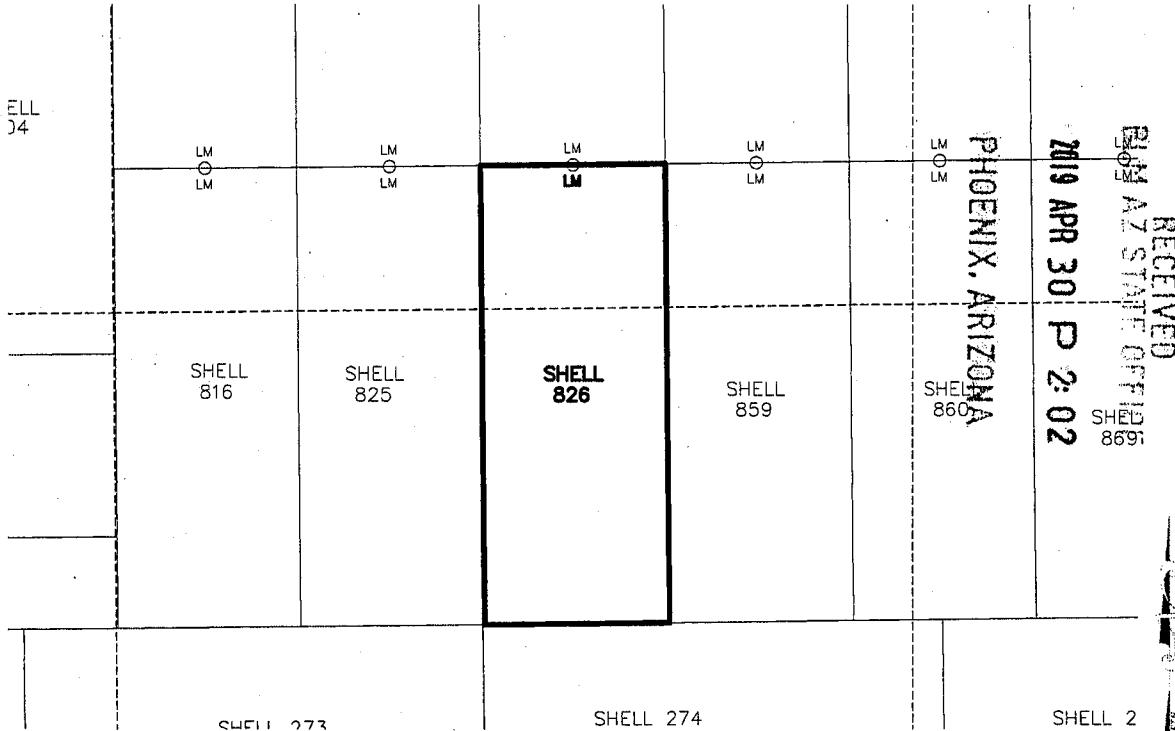
SOUTH32 HERMOSA
 2210 East Fort Lowell Road
 TUCSON, AZ 85719

AS AGENT FOR South32 Hermosa.

MINING CLAIM MAP

1" = 600'

LODE (X) PLACER ()



AMC454633

1. The above map depicts the SHELL-826 mining claim, which is located in Section (s) 28, Township 22S, Range 16E, Gila and Salt River Meridian, SANTA CRUZ County, Arizona.
2. The types of corner and end center monuments and location monument used are as follows: 2"X2"X5' WOOD POSTS WITH MARKED ALUMINUM TAGS, IN ROCK CAIRNS. All location monuments (LM) are offset 20 feet from the noted end center monument along the center line of the claim unless otherwise noted. The location monument has been placed outside patented ground.
3. The bearings in degrees between claim corners are: East/West lines run N 89°23' E and North/South lines run N 0°37' W, as depicted on the map or as stated on page 1 of this notice, and are surface distances. All ties to Claim monuments are in grid bearing and distance to reference monument.
4. All claims in this block are contiguous.




When Filed Return To:

SOUTH32 HERMOSA
2210 East Fort Lowell Road
TUCSON, AZ 85719

LOCATION NOTICE FOR LOBE MINING CLAIM

NOTICE IS HEREBY GIVEN that the SHELL-827 lode mining claim has been located

By: ARIZONA MINERALS, INC.
2210 East Fort Lowell Road
TUCSON, AZ 85719



The general course of this claim is NORTH TO SOUTH and it is situated in the Harshaw and Patagonia Mining Districts, SANTA CRUZ County, Arizona. This claim is 1500 feet long and 600 feet wide constituting 300 feet on each side of the centerline.

This claim runs from the location monument on the centerline on which this location notice is posted approximately 20 feet in a(n) SOUTHERLY direction to the SOUTH end line and 1480 feet in a(n) NORTHERLY direction to the NORTH end line.

This claim is marked by six monuments, one at each corner and one at the center of each end line of the claim.

The location monument on which this notice is posted is situated within Section 28, Township 22 SOUTH, Range 16 EAST, from the Gila and Salt River Meridian, and this claim encompasses portions of the following quarter section (s), section (s), Township (s) and Range (s) NW 1/4 OF SECTION 28, T. 22S, R. 16E, from the Gila and Salt River Meridian, Arizona.

The locality of this claim with reference to some natural object or permanent monument and additional information (if any) concerning its locality are as follows: THE NORTHEAST CORNER OF THE CLAIM IS LOCATED S70°11'E, 1,922.5 FEET FROM THE NORTHWEST CORNER OF SECTION 28, T. 22S, R. 16E, FROM THE GILA AND SALT RIVER MERIDIAN, SANTA CRUZ COUNTY, AZ.

DATED AND POSTED on the ground this 16 day of FEB, 2019.

Arizona Minerals Inc.

WITNESS: M & State

BY: J. Leonard Fontes, Jr.

J. Leonard Fontes, Jr.
of JLF2 Consulting, LLC
1213 N. Torino Avenue
Tucson, AZ 85712

AM0454634

When Filed Return To:

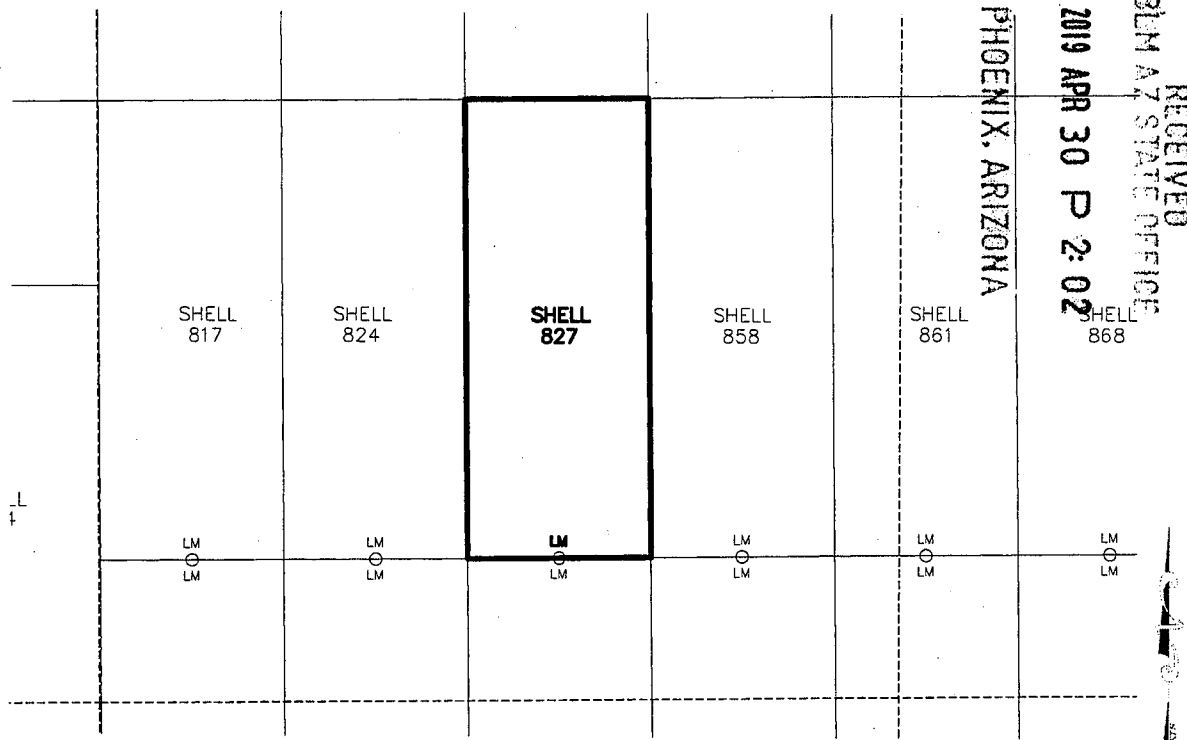
SOUTH32 HERMOSA
 2210 East Fort Lowell Road
 TUCSON, AZ 85719

AS AGENT FOR South32 Hermosa.

MINING CLAIM MAP

1" = 600'

LODE (X) PLACER ()



AMC454634

1. The above map depicts the SHELL-827 mining claim, which is located in Section (s) 28, Township 22S, Range 16E, Gila and Salt River Meridian, SANTA CRUZ County, Arizona.
2. The types of corner and end center monuments and location monument used are as follows: 2"X2"X5' WOOD POSTS WITH MARKED ALUMINUM TAGS, IN ROCK CAIRNS. All location monuments (LM) are offset 20 feet from the noted end center monument along the center line of the claim unless otherwise noted. The location monument has been placed outside patented ground.
3. The bearings in degrees between claim corners are: East/West lines run N 89°23' E and North/South lines run N 0°37' W, as depicted on the map or as stated on page 1 of this notice, and are surface distances. All ties to Claim monuments are in grid bearing and distance to reference monument.
4. All claims in this block are contiguous.




When Filed Return To:

SOUTH32 HERMOSA
2210 East Fort Lowell Road
TUCSON, AZ 85719

LOCATION NOTICE FOR LODE MINING CLAIM

NOTICE IS HEREBY GIVEN that the SHELL-828 lode mining claim
has been located

By: ARIZONA MINERALS, INC.
2210 East Fort Lowell Road
TUCSON, AZ 85719



The general course of this claim is SOUTH TO NORTH and it is situated in the Harshaw and Patagonia Mining Districts, SANTA CRUZ County, Arizona. This claim is 1500 feet long and 600 feet wide constituting 300 feet on each side of the centerline.

This claim runs from the location monument on the centerline on which this location notice is posted approximately 20 feet in a(n) NORTHERLY direction to the NORTH end line and 1480 feet in a(n) SOUTHERLY direction to the SOUTH end line.

This claim is marked by six monuments, one at each corner and one at the center of each end line of the claim.

The location monument on which this notice is posted is situated within Section 21, Township 22 SOUTH, Range 16 EAST, from the Gila and Salt River Meridian, and this claim encompasses portions of the following quarter section (s), section (s), Township (s) and Range (s) SW 1/4 OF SECTION 21 & NW 1/4 OF SECTION 28, T. 22S, R. 16E, from the Gila and Salt River Meridian, Arizona.

The locality of this claim with reference to some natural object or permanent monument and additional information (if any) concerning its locality are as follows: THE NORTHEAST CORNER OF THE CLAIM IS LOCATED N64°41'E, 1,983.1 FEET FROM THE SOUTHWEST CORNER OF SECTION 21, T. 22S, R. 16E, FROM THE GILA AND SALT RIVER MERIDIAN, SANTA CRUZ COUNTY, AZ.

DATED AND POSTED on the ground this 5 day of FEB, 20 19.

WITNESS: RM & STA

Arizona Minerals Inc.
BY: J. Leonard Fontes, Jr.

J. Leonard Fontes, Jr.
of JLF2 Consulting, LLC
1213 N. Torino Avenue
Tucson, AZ 85712

AMC454635

When Filed Return To:

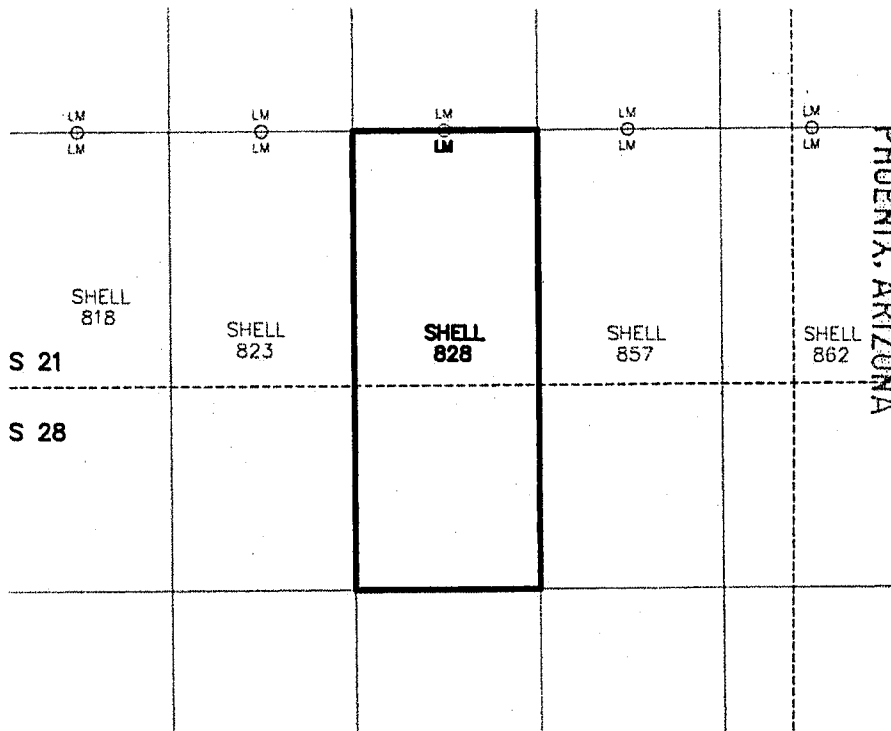
SOUTH32 HERMOSA
 2210 East Fort Lowell Road
 TUCSON, AZ 85719

AS AGENT FOR South32 Hermosa.

MINING CLAIM MAP

1" = 600'

LODE (X) PLACER ()



2019 APR 30 P 2:02

RECEIVED
 BLM AZ STATE OFFICE

AMC454635

1. The above map depicts the SHELL-828 mining claim, which is located in Section (s) 21 & 28, Township 22S, Range 16E, Gila and Salt River Meridian, SANTA CRUZ County, Arizona.
2. The types of corner and end center monuments and location monument used are as follows: 2"X2"X5' WOOD POSTS WITH MARKED ALUMINUM TAGS, IN ROCK CAIRNS. All location monuments (LM) are offset 20 feet from the noted end center monument along the center line of the claim unless otherwise noted. The location monument has been placed outside patented ground.
3. The bearings in degrees between claim corners are: East/West lines run N 89°23' E and North/South lines run N 0°37' W, as depicted on the map or as stated on page 1 of this notice, and are surface distances. All ties to Claim monuments are in grid bearing and distance to reference monument.
4. All claims in this block are contiguous.




When Filed Return To:

SOUTH32 HERMOSA
2210 East Fort Lowell Road
TUCSON, AZ 85719

LOCATION NOTICE FOR LODE MINING CLAIM

NOTICE IS HEREBY GIVEN that the SHELL-829 lode mining claim has been located

By: ARIZONA MINERALS, INC.
2210 East Fort Lowell Road
TUCSON, AZ 85719



The general course of this claim is NORTH TO SOUTH and it is situated in the Harshaw and Patagonia Mining Districts, SANTA CRUZ County, Arizona. This claim is 1500 feet long and 600 feet wide constituting 300 feet on each side of the centerline.

This claim runs from the location monument on the centerline on which this location notice is posted approximately 20 feet in a(n) SOUTHERLY direction to the SOUTH end line and 1480 feet in a(n) NORTHERLY direction to the NORTH end line.

This claim is marked by six monuments, one at each corner and one at the center of each end line of the claim.

The location monument on which this notice is posted is situated within Section 21, Township 22 SOUTH, Range 16 EAST, from the Gila and Salt River Meridian, and this claim encompasses portions of the following quarter section (s), section (s), Township (s) and Range (s) SW 1/4 OF SECTION 21, T. 22S, R. 16E, from the Gila and Salt River Meridian, Arizona.

The locality of this claim with reference to some natural object or permanent monument and additional information (if any) concerning its locality are as follows: THE NORTHEAST CORNER OF THE CLAIM IS LOCATED N37°07'E, 2,944.1 FEET FROM THE SOUTHWEST CORNER OF SECTION 21, T. 22S, R. 16E, FROM THE GILA AND SALT RIVER MERIDIAN, SANTA CRUZ COUNTY, AZ.

DATED AND POSTED on the ground this 5 day of FEB, 20 19.

WITNESS: AM & SKD

Arizona Minerals Inc.

BY: J. Leonard Fontes, Jr.

J. Leonard Fontes, Jr.
of JLF2 Consulting, LLC
1213 N. Torino Avenue
Tucson, AZ 85712
AS AGENT FOR South32 Hermosa.

AMC454636

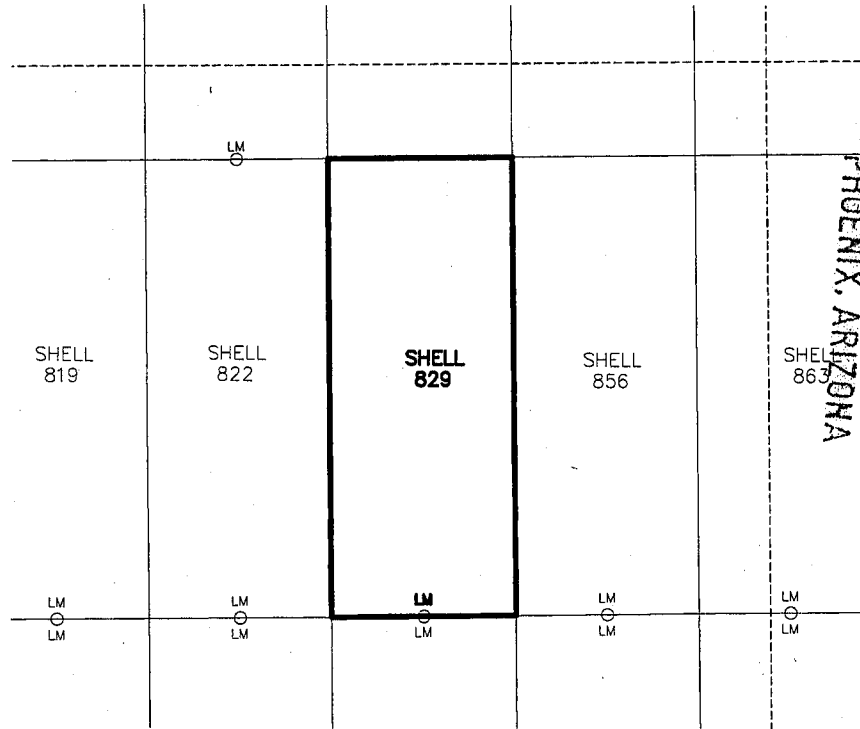
When Filed Return To:

SOUTH32 HERMOSA
2210 East Fort Lowell Road
TUCSON, AZ 85719

MINING CLAIM MAP

1" = 600'

LODE (X) PLACER ()



RECEIVED
BLM AZ STATE OFFICE
2019 APR 30 P 2:02

AMC454636

1. The above map depicts the SHELL-829 mining claim, which is located in Section (s) 21, Township 22S, Range 16E, Gila and Salt River Meridian, SANTA CRUZ County, Arizona.
2. The types of corner and end center monuments and location monument used are as follows: 2"X2"X5' WOOD POSTS WITH MARKED ALUMINUM TAGS, IN ROCK CAIRNS. All location monuments (LM) are offset 20 feet from the noted end center monument along the center line of the claim unless otherwise noted. The location monument has been placed outside patented ground.
3. The bearings in degrees between claim corners are: East/West lines run N 89°23' E and North/South lines run N 0°37' W, as depicted on the map or as stated on page 1 of this notice, and are surface distances. All ties to Claim monuments are in grid bearing and distance to reference monument.
4. All claims in this block are contiguous.



2019-0299

Page 1 of 3

Requested By: Arizona Minerals

SUZANNE SAINZ, RECORDER

SANTA CRUZ COUNTY, ARIZONA

04-11-2019 04:50 PM Recording Fee \$10.00

When Filed Return To:

SOUTH32 HERMOSA
2210 East Fort Lowell Road
TUCSON, AZ 85719

LOCATION NOTICE FOR LODE MINING CLAIM

NOTICE IS HEREBY GIVEN that the SHELL-830 lode mining claim has been located

By: ARIZONA MINERALS, INC.
2210 East Fort Lowell Road
TUCSON, AZ 85719

RECEIVED
BLM AZ STATE OFFICE
2019 APR 30 P 2:02
PHOENIX, ARIZONA
BLM
Date
Stamp

The general course of this claim is SOUTH TO NORTH and it is situated in the Harshaw and Patagonia Mining Districts, SANTA CRUZ County, Arizona. This claim is 1500 feet long and 600 feet wide constituting 300 feet on each side of the centerline.

This claim runs from the location monument on the centerline on which this location notice is posted approximately 20 feet in a(n) NORTHERLY direction to the NORTH end line and 1480 feet in a(n) SOUTHERLY direction to the SOUTH end line.

This claim is marked by six monuments, one at each corner and one at the center of each end line of the claim.

The location monument on which this notice is posted is situated within Section 21, Township 22 SOUTH, Range 16 EAST, from the Gila and Salt River Meridian, and this claim encompasses portions of the following quarter section (s), section (s), Township (s) and Range (s) SW & NW 1/4's OF SECTION 21, T. 22S, R. 16E, from the Gila and Salt River Meridian, Arizona.

The locality of this claim with reference to some natural object or permanent monument and additional information (if any) concerning its locality are as follows: THE NORTHEAST CORNER OF THE CLAIM IS LOCATED S52°00'E, 2,289.7 FEET FROM THE NORTHWEST CORNER OF SECTION 21, T. 22S, R. 16E, FROM THE GILA AND SALT RIVER MERIDIAN, SANTA CRUZ COUNTY, AZ.

DATED AND POSTED on the ground this 5 day of FEB, 20 19.

WITNESS: AM & State

Arizona Minerals Inc.

BY: J. Leonard Fontes, Jr.

J. Leonard Fontes, Jr.
of JLF2 Consulting, LLC
1213 N. Torino Avenue
Tucson, AZ 85712
AS AGENT FOR South32 Hermosa.

AMC454637

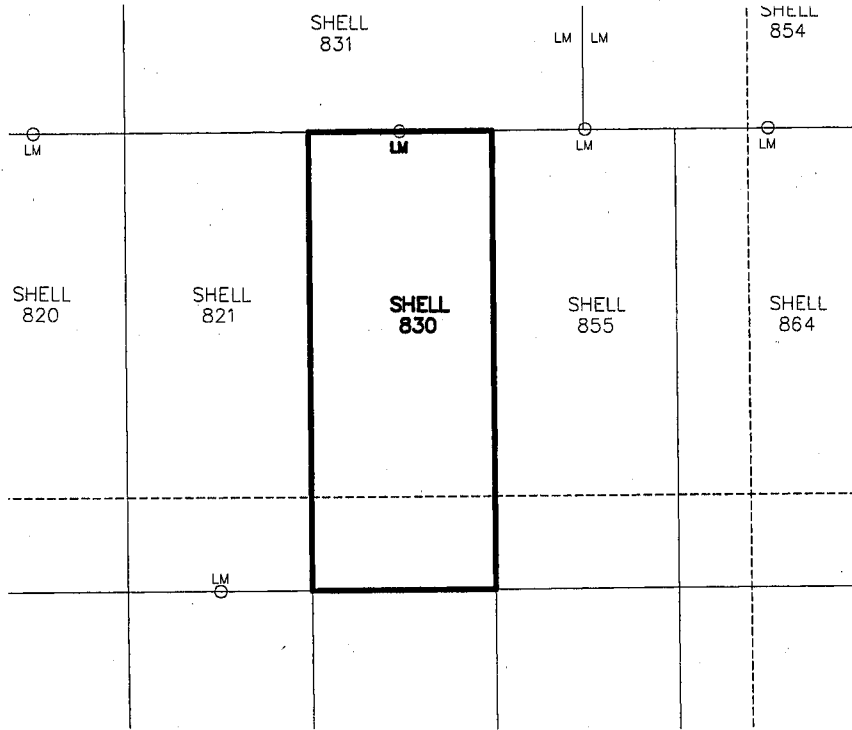
When Filed Return To:

SOUTH32 HERMOSA
 2210 East Fort Lowell Road
 TUCSON, AZ 85719

MINING CLAIM MAP

1" = 600'

LODE (X) PLACER ()



PHOENIX, ARIZONA

2019 APR 30 P 2:02

RECEIVED
 BLM AZ STATE OFFICE

AMC 454637

1. The above map depicts the SHELL-830 mining claim, which is located in Section (s) 21, Township 22S, Range 16E, Gila and Salt River Meridian, SANTA CRUZ County, Arizona.
2. The types of corner and end center monuments and location monument used are as follows: 2"X2"X5' WOOD POSTS WITH MARKED ALUMINUM TAGS, IN ROCK CAIRNS. All location monuments (LM) are offset 20 feet from the noted end center monument along the center line of the claim unless otherwise noted. The location monument has been placed outside patented ground.
3. The bearings in degrees between claim corners are: East/West lines run N 89°23' E and North/South lines run N 0°37' W, as depicted on the map or as stated on page 1 of this notice, and are surface distances. All ties to Claim monuments are in grid bearing and distance to reference monument.
4. All claims in this block are contiguous.

When Filed Return To:

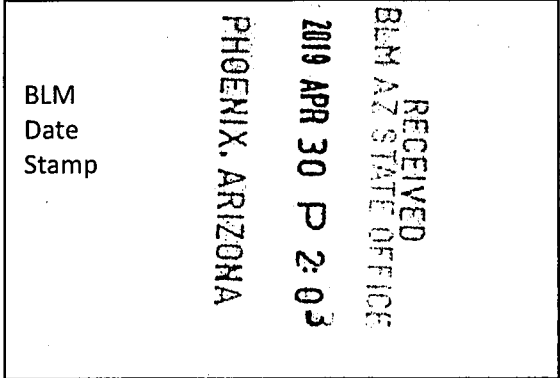


SOUTH32 HERMOSA
2210 East Fort Lowell Road
TUCSON, AZ 85719

LOCATION NOTICE FOR LODE MINING CLAIM

NOTICE IS HEREBY GIVEN that the SHELL-831 lode mining claim has been located

By: ARIZONA MINERALS, INC.
2210 East Fort Lowell Road
TUCSON, AZ 85719



The general course of this claim is WEST TO EAST and it is situated in the Harshaw and Patagonia Mining Districts, SANTA CRUZ County, Arizona. This claim is 1500 feet long and 600 feet wide constituting 300 feet on each side of the centerline.

This claim runs from the location monument on the centerline on which this location notice is posted approximately 20 feet in a(n) EASTERLY direction to the EAST end line and 1480 feet in a(n) WESTERLY direction to the WEST end line. This claim is marked by six monuments, one at each corner and one at the center of each end line of the claim.

The location monument on which this notice is posted is situated within Section 21, Township 22 SOUTH, Range 16 EAST, from the Gila and Salt River Meridian, and this claim encompasses portions of the following quarter section (s), section (s), Township (s) and Range (s) NW 1/4 OF SECTION 21, T. 22S, R. 16E, from the Gila and Salt River Meridian, Arizona.

The locality of this claim with reference to some natural object or permanent monument and additional information (if any) concerning its locality are as follows: THE NORTHEAST CORNER OF THE CLAIM IS LOCATED S68°58'E, 2,247.4 FEET FROM THE NORTHWEST CORNER OF SECTION 21, T. 22S, R. 16E, FROM THE GILA AND SALT RIVER MERIDIAN, SANTA CRUZ COUNTY, AZ.

DATED AND POSTED on the ground this 5 day of FEB, 20 19.

Arizona Minerals Inc.

WITNESS: [Signature] BY: [Signature]

J. Leonard Fontes, Jr.
of JLF2 Consulting, LLC
1213 N. Torino Avenue
Tucson, AZ 85712
AS AGENT FOR South32 Hermosa.

AMC454638

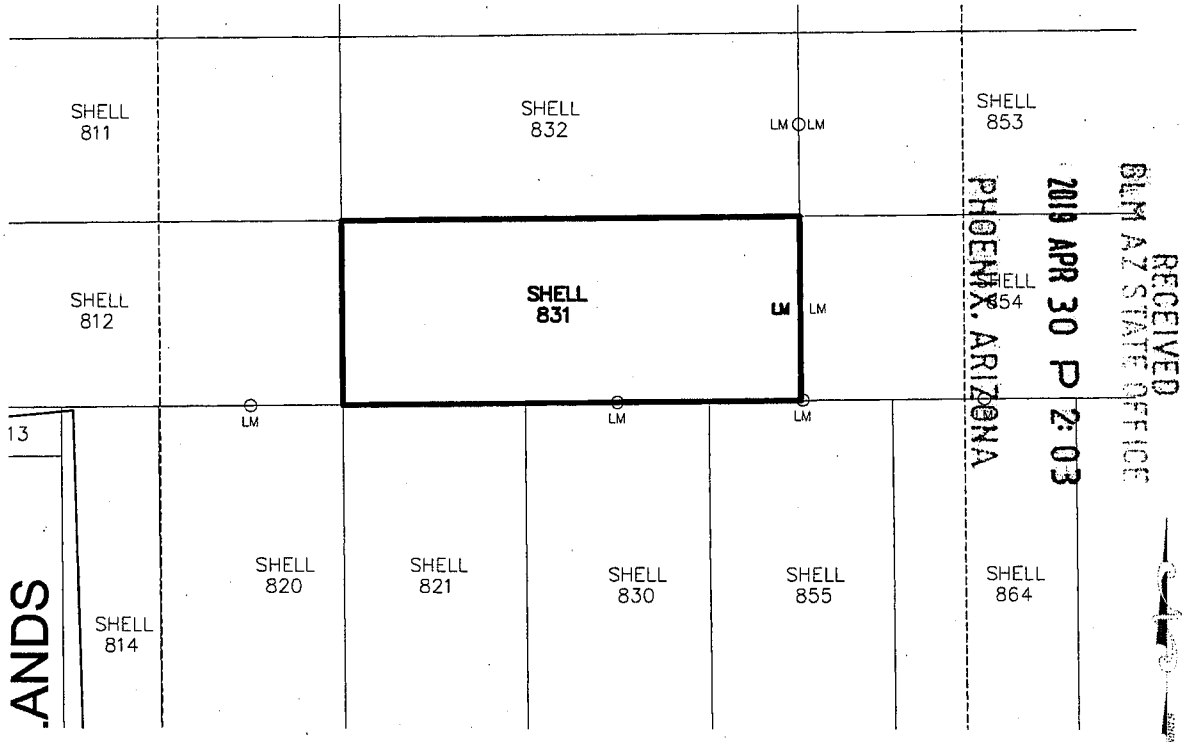
When Filed Return To:

SOUTH32 HERMOSA
 2210 East Fort Lowell Road
 TUCSON, AZ 85719

MINING CLAIM MAP

1" = 600'

LODE (X) PLACER ()



ANDS

AMC454638

1. The above map depicts the SHELL-831 mining claim, which is located in Section (s) 21 Township 22S, Range 16E, Gila and Salt River Meridian, SANTA CRUZ County, Arizona.
2. The types of corner and end center monuments and location monument used are as follows: 2"X2"X5' WOOD POSTS WITH MARKED ALUMINUM TAGS, IN ROCK CAIRNS. All location monuments (LM) are offset 20 feet from the noted end center monument along the center line of the claim unless otherwise noted. The location monument has been placed outside patented ground.
3. The bearings in degrees between claim corners are: East/West lines run N 89°23' E and North/South lines run N 00°37' W, as depicted on the map or as stated on page 1 of this notice, and are surface distances. All ties to Claim monuments are in grid bearing and distance to reference monument.
4. All claims in this block are contiguous.




When Filed Return To:

SOUTH32 HERMOSA
2210 East Fort Lowell Road
TUCSON, AZ 85719

LOCATION NOTICE FOR LODE MINING CLAIM

NOTICE IS HEREBY GIVEN that the SHELL-832 lode mining claim has been located

By: ARIZONA MINERALS, INC.
2210 East Fort Lowell Road
TUCSON, AZ 85719



The general course of this claim is WEST TO EAST and it is situated in the Harshaw and Patagonia Mining Districts, SANTA CRUZ County, Arizona. This claim is 1500 feet long and 600 feet wide constituting 300 feet on each side of the centerline.

This claim runs from the location monument on the centerline on which this location notice is posted approximately 20 feet in a(n) EASTERLY direction to the EAST end line and 1480 feet in a(n) WESTERLY direction to the WEST end line. This claim is marked by six monuments, one at each corner and one at the center of each end line of the claim.

The location monument on which this notice is posted is situated within Section 21, Township 22 SOUTH, Range 16 EAST, from the Gila and Salt River Meridian, and this claim encompasses portions of the following quarter section (s), section (s), Township (s) and Range (s) NW 1/4 OF SECTION 21, T. 22S, R. 16E, from the Gila and Salt River Meridian, Arizona.

The locality of this claim with reference to some natural object or permanent monument and additional information (if any) concerning its locality are as follows: THE NORTHEAST CORNER OF THE CLAIM IS LOCATED S84°21'E, 2,101.4 FEET FROM THE NORTHWEST CORNER OF SECTION 21, T. 22S, R. 16E, FROM THE GILA AND SALT RIVER MERIDIAN, SANTA CRUZ COUNTY, AZ.

DATED AND POSTED on the ground this 5 day of FEB, 20 19.

WITNESS: M & S

Arizona Minerals Inc.
BY: J. Leonard Fontes, Jr.

J. Leonard Fontes, Jr.
of JLF2 Consulting, LLC
1213 N. Torino Avenue
Tucson, AZ 85712
AS AGENT FOR South32 Hermosa.

AMC454639

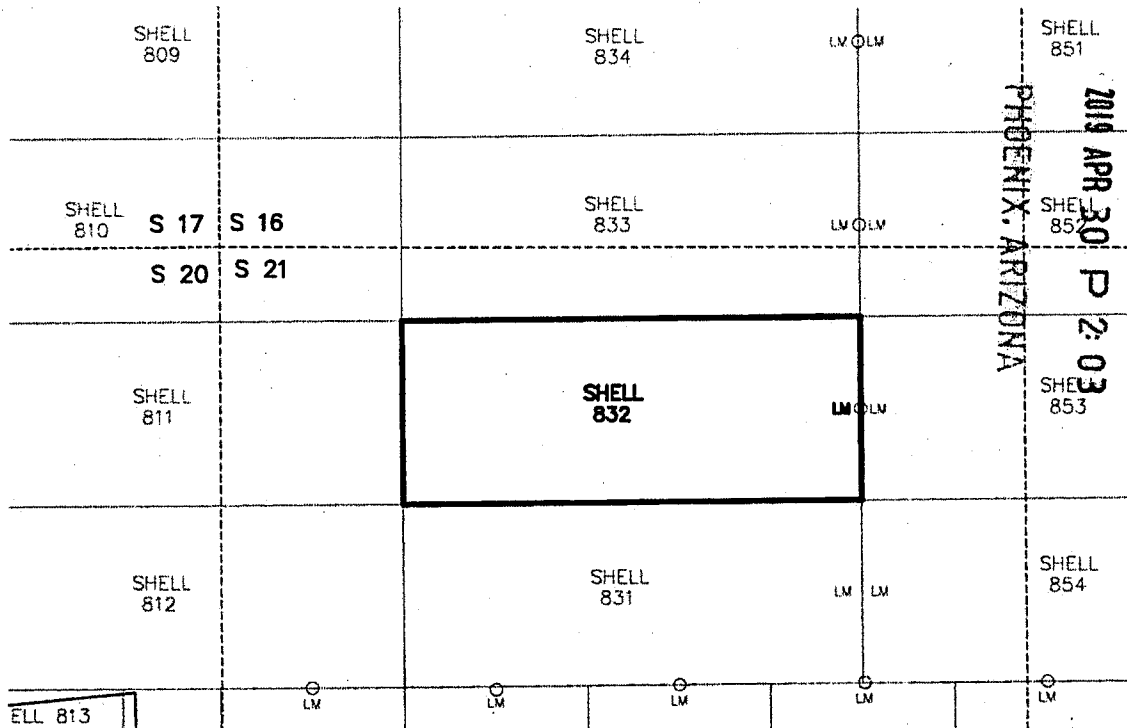
When Filed Return To:

SOUTH32 HERMOSA
 2210 East Fort Lowell Road
 TUCSON, AZ 85719

MINING CLAIM MAP

1" = 600'

LODE (X) PLACER ()



RECEIVED
 BLM AZ STATE OFFICE
 2019 APR 30 P 2:03
 PHOENIX, ARIZONA

AMC454639

1. The above map depicts the SHELL-832 mining claim, which is located in Section (s) 21 Township 22S, Range 16E, Gila and Salt River Meridian, SANTA CRUZ County, Arizona.
2. The types of corner and end center monuments and location monument used are as follows: 2"X2"X5' WOOD POSTS WITH MARKED ALUMINUM TAGS, IN ROCK CAIRNS. All location monuments (LM) are offset 20 feet from the noted end center monument along the center line of the claim unless otherwise noted. The location monument has been placed outside patented ground.
3. The bearings in degrees between claim corners are: East/West lines run N 89°23' E and North/South lines run N 00°37' W, as depicted on the map or as stated on page 1 of this notice, and are surface distances. All ties to Claim monuments are in grid bearing and distance to reference monument.
4. All claims in this block are contiguous.



2019-0002

Page 1 of 2

Requested By: Arizona Minerals

SUZANNE SAINZ, RECORDER

SANTA CRUZ COUNTY, ARIZONA

04-11-2019 04:50 PM Recording Fee \$10.00

When Filed Return To:

SOUTH32 HERMOSA
2210 East Fort Lowell Road
TUCSON, AZ 85719

LOCATION NOTICE FOR LODE MINING CLAIM

NOTICE IS HEREBY GIVEN that the SHELL-833 lode mining claim has been located

By: ARIZONA MINERALS, INC.
2210 East Fort Lowell Road
TUCSON, AZ 85719

BLM Date Stamp	PHOENIX, ARIZONA	2019 APR 30 P 2:03	RECEIVED BLM AZ STATE OFFICE
----------------------	------------------	--------------------	---------------------------------

The general course of this claim is WEST TO EAST and it is situated in the Harshaw and Patagonia Mining Districts, SANTA CRUZ County, Arizona. This claim is 1500 feet long and 600 feet wide constituting 300 feet on each side of the centerline.

This claim runs from the location monument on the centerline on which this location notice is posted approximately 20 feet in a(n) EASTERLY direction to the EAST end line and 1480 feet in a(n) WESTERLY direction to the WEST end line.

This claim is marked by six monuments, one at each corner and one at the center of each end line of the claim.

The location monument on which this notice is posted is situated within Section 16, Township 22 SOUTH, Range 16 EAST, from the Gila and Salt River Meridian, and this claim encompasses portions of the following quarter section (s), section (s), Township (s) and Range (s) SW 1/4 OF SECTION 16 & NW 1/4 OF SECTION 21, T. 22S, R. 16E, from the Gila and Salt River Meridian, Arizona.

The locality of this claim with reference to some natural object or permanent monument and additional information (if any) concerning its locality are as follows: THE NORTHEAST CORNER OF THE CLAIM IS LOCATED N79°20'E, 2,121.4 FEET FROM THE SOUTHWEST CORNER OF SECTION 16, T. 22S, R. 16E, FROM THE GILA AND SALT RIVER MERIDIAN, SANTA CRUZ COUNTY, AZ.

DATED AND POSTED on the ground this 5 day of FEB, 20 19.

Arizona Minerals Inc.

WITNESS: M & S

BY: J. Leonard Fontes, Jr.

J. Leonard Fontes, Jr.
of JLF2 Consulting, LLC
1213 N. Torino Avenue
Tucson, AZ 85712
AS AGENT FOR South32 Hermosa.

AMC454640

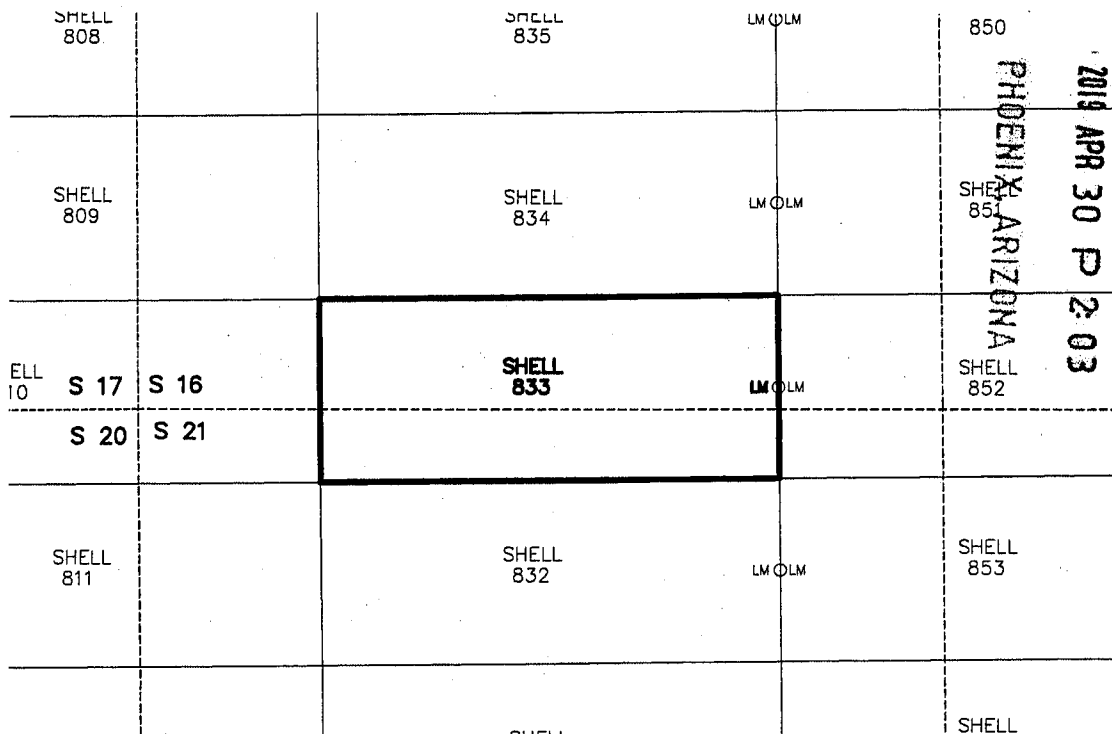
When Filed Return To:

SOUTH32 HERMOSA
 2210 East Fort Lowell Road
 TUCSON, AZ 85719

MINING CLAIM MAP

1" = 600'

LODE (X) PLACER ()



RECEIVED
 BLM AZ STATE OFFICE
 2019 APR 30 P 2:03
 PHOENIX ARIZONA

AMC454640

1. The above map depicts the SHELL-833 mining claim, which is located in Section (s) 16 & 21 Township 22S, Range 16E, Gila and Salt River Meridian, SANTA CRUZ County, Arizona.
2. The types of corner and end center monuments and location monument used are as follows: 2"X2"X5' WOOD POSTS WITH MARKED ALUMINUM TAGS, IN ROCK CAIRNS. All location monuments (LM) are offset 20 feet from the noted end center monument along the center line of the claim unless otherwise noted. The location monument has been placed outside patented ground.
3. The bearings in degrees between claim corners are: East/West lines run N 89°23' E and North/South lines run N 00°37' W, as depicted on the map or as stated on page 1 of this notice, and are surface distances. All ties to Claim monuments are in grid bearing and distance to reference monument.
4. All claims in this block are contiguous.




When Filed Return To:

SOUTH32 HERMOSA
2210 East Fort Lowell Road
TUCSON, AZ 85719

LOCATION NOTICE FOR LODE MINING CLAIM

NOTICE IS HEREBY GIVEN that the SHELL-834 lode mining claim has been located

By: ARIZONA MINERALS, INC.
2210 East Fort Lowell Road
TUCSON, AZ 85719



The general course of this claim is WEST TO EAST and it is situated in the Harshaw and Patagonia Mining Districts, SANTA CRUZ County, Arizona. This claim is 1500 feet long and 600 feet wide constituting 300 feet on each side of the centerline.

This claim runs from the location monument on the centerline on which this location notice is posted approximately 20 feet in a(n) EASTERLY direction to the EAST end line and 1480 feet in a(n) WESTERLY direction to the WEST end line. This claim is marked by six monuments, one at each corner and one at the center of each end line of the claim.

The location monument on which this notice is posted is situated within Section 16, Township 22 SOUTH, Range 16 EAST, from the Gila and Salt River Meridian, and this claim encompasses portions of the following quarter section (s), section (s), Township (s) and Range (s) SW 1/4 OF SECTION 16, T. 22S, R. 16E, from the Gila and Salt River Meridian, Arizona.

The locality of this claim with reference to some natural object or permanent monument and additional information (if any) concerning its locality are as follows: THE NORTHEAST CORNER OF THE CLAIM IS LOCATED N64°28'E, 2,302.2 FEET FROM THE SOUTHWEST CORNER OF SECTION 16, T. 22S, R. 16E, FROM THE GILA AND SALT RIVER MERIDIAN, SANTA CRUZ COUNTY, AZ.

DATED AND POSTED on the ground this 5 day of FEB, 2019.

WITNESS: AM & State

Arizona Minerals Inc.
BY: J. Leonard Fontes, Jr.

J. Leonard Fontes, Jr.
of JLF2 Consulting, LLC
1213 N. Torino Avenue
Tucson, AZ 85712
AS AGENT FOR South32 Hermosa.

AM04546411

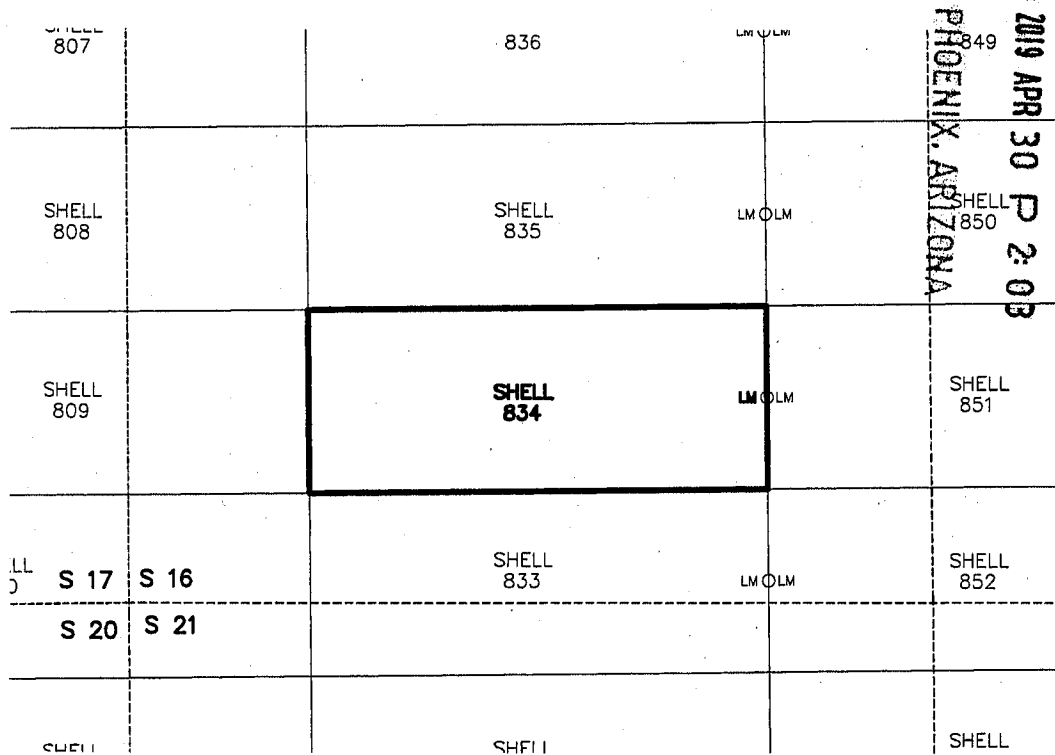
When Filed Return To:

SOUTH32 HERMOSA
 2210 East Fort Lowell Road
 TUCSON, AZ 85719

MINING CLAIM MAP

1" = 600'

LODE (X) PLACER ()



RECEIVED
 BLM AZ STATE OFFICE
 2019 APR 30 P 2:03
 PHOENIX, ARIZONA

AMC 454641

1. The above map depicts the SHELL-834 mining claim, which is located in Section (s) 16 Township 22S, Range 16E, Gila and Salt River Meridian, SANTA CRUZ County, Arizona.
2. The types of corner and end center monuments and location monument used are as follows: 2"X2"X5' WOOD POSTS WITH MARKED ALUMINUM TAGS, IN ROCK CAIRNS. All location monuments (LM) are offset 20 feet from the noted end center monument along the center line of the claim unless otherwise noted. The location monument has been placed outside patented ground.
3. The bearings in degrees between claim corners are: East/West lines run N 89°23' E and North/South lines run N 00°37' W, as depicted on the map or as stated on page 1 of this notice, and are surface distances. All ties to Claim monuments are in grid bearing and distance to reference monument.
4. All claims in this block are contiguous.



2019-0304

Page 1 of 3

Requested By: Arizona Minerals

SUZANNE SAINZ, RECORDER

SANTA CRUZ COUNTY, ARIZONA
04-11-2019 04:50 PM Recording Fee \$10.00


When Filed Return To:

SOUTH32 HERMOSA
2210 East Fort Lowell Road
TUCSON, AZ 85719

LOCATION NOTICE FOR LODE MINING CLAIM

NOTICE IS HEREBY GIVEN that the SHELL-835 lode mining claim has been located

By: ARIZONA MINERALS, INC.
2210 East Fort Lowell Road
TUCSON, AZ 85719



The general course of this claim is WEST TO EAST and it is situated in the Harshaw and Patagonia Mining Districts, SANTA CRUZ County, Arizona. This claim is 1500 feet long and 600 feet wide constituting 300 feet on each side of the centerline.

This claim runs from the location monument on the centerline on which this location notice is posted approximately 20 feet in a(n) EASTERLY direction to the EAST end line and 1480 feet in a(n) WESTERLY direction to the WEST end line. This claim is marked by six monuments, one at each corner and one at the center of each end line of the claim.

The location monument on which this notice is posted is situated within Section 16, Township 22 SOUTH, Range 16 EAST, from the Gila and Salt River Meridian, and this claim encompasses portions of the following quarter section (s), section (s), Township (s) and Range (s) SW 1/4 OF SECTION 16, T. 22S, R. 16E, from the Gila and Salt River Meridian, Arizona.

The locality of this claim with reference to some natural object or permanent monument and additional information (if any) concerning its locality are as follows: THE NORTHEAST CORNER OF THE CLAIM IS LOCATED N52°27'E, 2,613.2 FEET FROM THE SOUTHWEST CORNER OF SECTION 16, T. 22S, R. 16E, FROM THE GILA AND SALT RIVER MERIDIAN, SANTA CRUZ COUNTY, AZ.

DATED AND POSTED on the ground this 5 day of FEB, 20 19.

WITNESS: [Signature]

Arizona Minerals Inc.

BY: [Signature]

J. Leonard Fontes, Jr.
of JLF2 Consulting, LLC
1213 N. Torino Avenue
Tucson, AZ 85712
AS AGENT FOR South32 Hermosa.

AM0454642

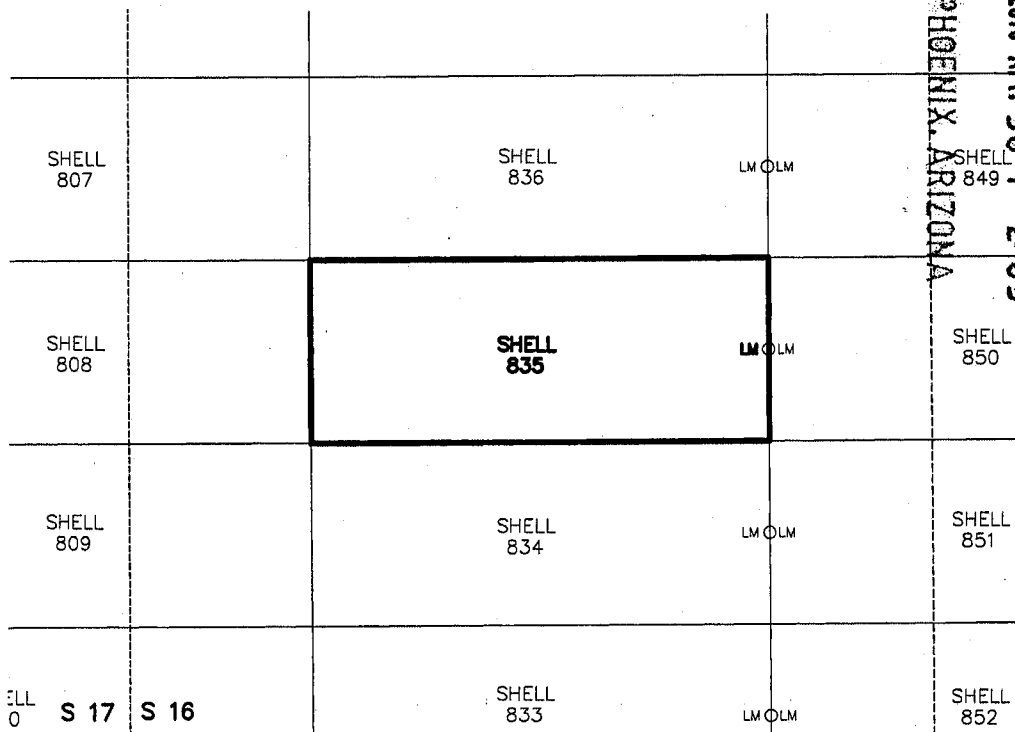
When Filed Return To:

SOUTH32 HERMOSA
 2210 East Fort Lowell Road
 TUCSON, AZ 85719

MINING CLAIM MAP

1" = 600'

LODE (X) PLACER ()



RECEIVED
 BLM AZ STATE OFFICE
 2019 APR 30 P 2:03
 PHOENIX, ARIZONA



AMC 454642

1. The above map depicts the SHELL-835 mining claim, which is located in Section (s) 16 Township 22S, Range 16E, Gila and Salt River Meridian, SANTA CRUZ County, Arizona.
2. The types of corner and end center monuments and location monument used are as follows: 2"X2"X5' WOOD POSTS WITH MARKED ALUMINUM TAGS, IN ROCK CAIRNS. All location monuments (LM) are offset 20 feet from the noted end center monument along the center line of the claim unless otherwise noted. The location monument has been placed outside patented ground.
3. The bearings in degrees between claim corners are: East/West lines run N 89°23' E and North/South lines run N 00°37' W, as depicted on the map or as stated on page 1 of this notice, and are surface distances. All ties to Claim monuments are in grid bearing and distance to reference monument.
4. All claims in this block are contiguous.



2019-0305
 Page 1 of 1
 Requested by: Arizona Minerals
 SUZANNE SAINZ, RECORDER
 SANTA CRUZ COUNTY, ARIZONA
 04-11-2019 04:50 PM Recording Fee \$10.00

When Filed Return To:

SOUTH32 HERMOSA
 2210 East Fort Lowell Road
 TUCSON, AZ 85719

LOCATION NOTICE FOR LODE MINING CLAIM

NOTICE IS HEREBY GIVEN that the SHELL-836 lode mining claim has been located

By: ARIZONA MINERALS, INC.
 2210 East Fort Lowell Road
 TUCSON, AZ 85719

RECEIVED
 BLM AZ STATE OFFICE
 2019 APR 30 P 2:03
 PHOENIX, ARIZONA
 BLM
 Date
 Stamp

The general course of this claim is WEST TO EAST and it is situated in the Harshaw and Patagonia Mining Districts, SANTA CRUZ County, Arizona. This claim is 1500 feet long and 600 feet wide constituting 300 feet on each side of the centerline.

This claim runs from the location monument on the centerline on which this location notice is posted approximately 20 feet in a(n) EASTERLY direction to the EAST end line and 1480 feet in a(n) WESTERLY direction to the WEST end line. This claim is marked by six monuments, one at each corner and one at the center of each end line of the claim.

The location monument on which this notice is posted is situated within Section 16, Township 22 SOUTH, Range 16 EAST, from the Gila and Salt River Meridian, and this claim encompasses portions of the following quarter section (s), section (s), Township (s) and Range (s) SW 1/4 OF SECTION 16, T. 22S, R. 16E, from the Gila and Salt River Meridian, Arizona.

The locality of this claim with reference to some natural object or permanent monument and additional information (if any) concerning its locality are as follows: THE NORTHEAST CORNER OF THE CLAIM IS LOCATED N43°17'E, 3,012.1 FEET FROM THE SOUTHWEST CORNER OF SECTION 16, T. 22S, R. 16E, FROM THE GILA AND SALT RIVER MERIDIAN, SANTA CRUZ COUNTY, AZ.

DATED AND POSTED on the ground this 5 day of FEB, 20 19.

Arizona Minerals Inc.

WITNESS: AM & State BY: J. Leonard Fontes, Jr.

J. Leonard Fontes, Jr.
 of JLF2 Consulting, LLC
 1213 N. Torino Avenue
 Tucson, AZ 85712
 AS AGENT FOR South32 Hermosa.

AMC454643

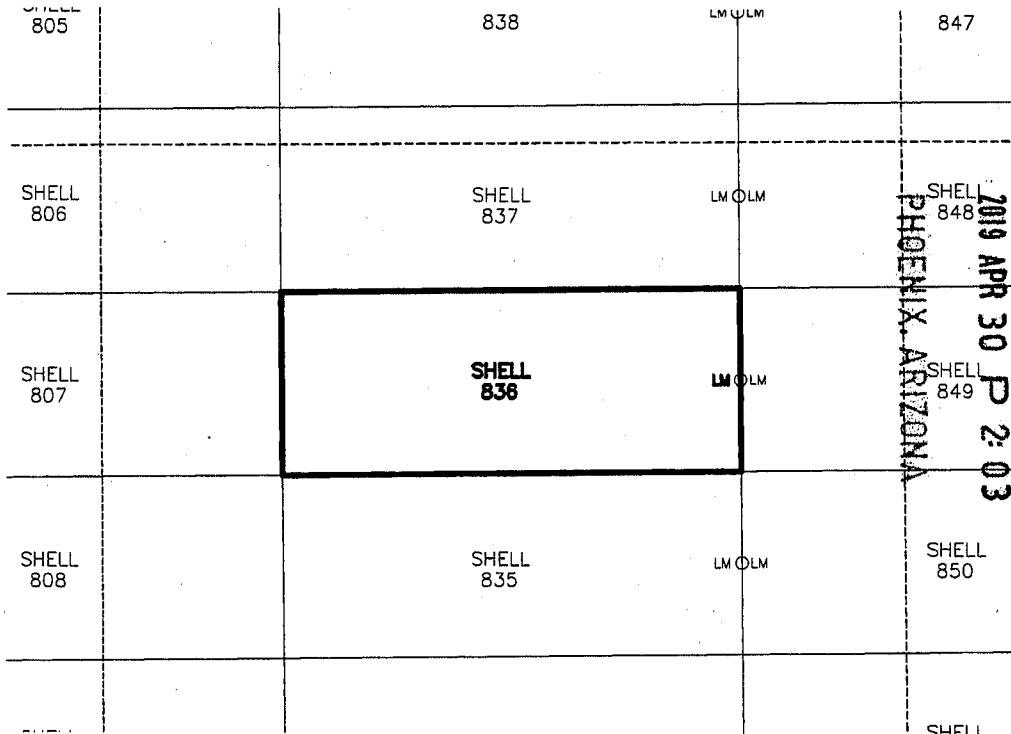
When Filed Return To:

SOUTH32 HERMOSA
 2210 East Fort Lowell Road
 TUCSON, AZ 85719

MINING CLAIM MAP

1" = 600'

LODE (X) PLACER ()



RECEIVED
 BLM AZ STATE OFFICE

AMC 454643

1. The above map depicts the SHELL-836 mining claim, which is located in Section (s) 16 Township 22S, Range 16E, Gila and Salt River Meridian, SANTA CRUZ County, Arizona.
2. The types of corner and end center monuments and location monument used are as follows: 2"X2"X5' WOOD POSTS WITH MARKED ALUMINUM TAGS, IN ROCK CAIRNS. All location monuments (LM) are offset 20 feet from the noted end center monument along the center line of the claim unless otherwise noted. The location monument has been placed outside patented ground.
3. The bearings in degrees between claim corners are: East/West lines run N 89°23' E and North/South lines run N 00°37' W, as depicted on the map or as stated on page 1 of this notice, and are surface distances. All ties to Claim monuments are in grid bearing and distance to reference monument.
4. All claims in this block are contiguous.



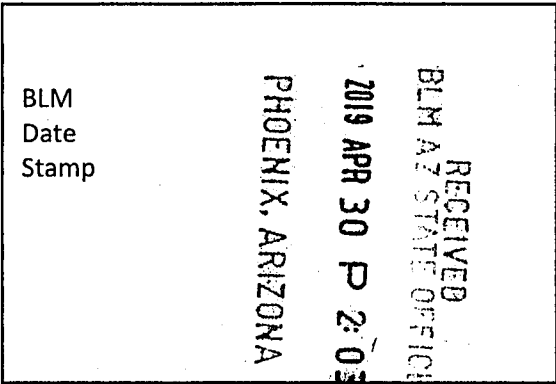
When Filed Return To:

SOUTH32 HERMOSA
2210 East Fort Lowell Road
TUCSON, AZ 85719

LOCATION NOTICE FOR LODE MINING CLAIM

NOTICE IS HEREBY GIVEN that the SHELL-837 lode mining claim has been located

By: ARIZONA MINERALS, INC.
2210 East Fort Lowell Road
TUCSON, AZ 85719



The general course of this claim is WEST TO EAST and it is situated in the Harshaw and Patagonia Mining Districts, SANTA CRUZ County, Arizona. This claim is 1500 feet long and 600 feet wide constituting 300 feet on each side of the centerline.

This claim runs from the location monument on the centerline on which this location notice is posted approximately 20 feet in a(n) EASTERLY direction to the EAST end line and 1480 feet in a(n) WESTERLY direction to the WEST end line. This claim is marked by six monuments, one at each corner and one at the center of each end line of the claim.

The location monument on which this notice is posted is situated within Section 16, Township 22 SOUTH, Range 16 EAST, from the Gila and Salt River Meridian, and this claim encompasses portions of the following quarter section (s), section (s), Township (s) and Range (s) SW & NW 1/4's OF SECTION 16, T. 22S, R. 16E, from the Gila and Salt River Meridian, Arizona.

The locality of this claim with reference to some natural object or permanent monument and additional information (if any) concerning its locality are as follows: THE NORTHEAST CORNER OF THE CLAIM IS LOCATED S40°30'E, 3,245.2 FEET FROM THE NORTHWEST CORNER OF SECTION 16, T. 22S, R. 16E, FROM THE GILA AND SALT RIVER MERIDIAN, SANTA CRUZ COUNTY, AZ.

DATED AND POSTED on the ground this 5 day of FEB, 20 19.

WITNESS: [Signature]

Arizona Minerals Inc.
BY: [Signature]

J. Leonard Fontes, Jr.
of JLF2 Consulting, LLC
1213 N. Torino Avenue
Tucson, AZ 85712
AS AGENT FOR South32 Hermosa.

AMC454644

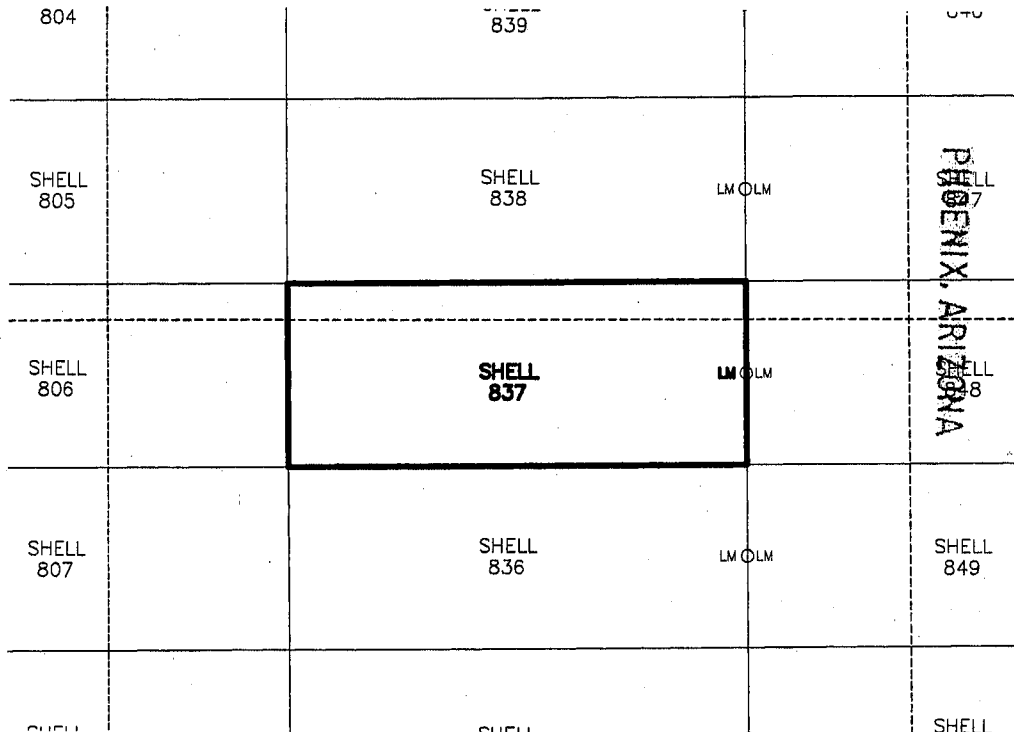
When Filed Return To:

SOUTH32 HERMOSA
 2210 East Fort Lowell Road
 TUCSON, AZ 85719

MINING CLAIM MAP

1" = 600'

LODE (X) PLACER ()



RECEIVED
 BLM AZ STATE OFFICE
 2019 APR 30 P 2:03
 PHOENIX, ARIZONA



AMC 454644

1. The above map depicts the SHELL-837 mining claim, which is located in Section (s) 16 Township 22S, Range 16E, Gila and Salt River Meridian, SANTA CRUZ County, Arizona.
2. The types of corner and end center monuments and location monument used are as follows: 2"X2"X5' WOOD POSTS WITH MARKED ALUMINUM TAGS, IN ROCK CAIRNS. All location monuments (LM) are offset 20 feet from the noted end center monument along the center line of the claim unless otherwise noted. The location monument has been placed outside patented ground.
3. The bearings in degrees between claim corners are: East/West lines run N 89°23' E and North/South lines run N 00°37' W, as depicted on the map or as stated on page 1 of this notice, and are surface distances. All ties to Claim monuments are in grid bearing and distance to reference monument.
4. All claims in this block are contiguous.




When Filed Return To:

SOUTH32 HERMOSA
2210 East Fort Lowell Road
TUCSON, AZ 85719

LOCATION NOTICE FOR LODE MINING CLAIM

NOTICE IS HEREBY GIVEN that the SHELL-838 lode mining claim has been located

By: ARIZONA MINERALS, INC.
2210 East Fort Lowell Road
TUCSON, AZ 85719



The general course of this claim is WEST TO EAST and it is situated in the Harshaw and Patagonia Mining Districts, SANTA CRUZ County, Arizona. This claim is 1500 feet long and 600 feet wide constituting 300 feet on each side of the centerline.

This claim runs from the location monument on the centerline on which this location notice is posted approximately 20 feet in a(n) EASTERLY direction to the EAST end line and 1480 feet in a(n) WESTERLY direction to the WEST end line. This claim is marked by six monuments, one at each corner and one at the center of each end line of the claim.

The location monument on which this notice is posted is situated within Section 16, Township 22 SOUTH, Range 16 EAST, from the Gila and Salt River Meridian, and this claim encompasses portions of the following quarter section (s), section (s), Township (s) and Range (s) NW 1/4 OF SECTION 16, T. 22S, R. 16E, from the Gila and Salt River Meridian, Arizona.

The locality of this claim with reference to some natural object or permanent monument and additional information (if any) concerning its locality are as follows: THE NORTHEAST CORNER OF THE CLAIM IS LOCATED S48°22'E, 2,811.3 FEET FROM THE NORTHWEST CORNER OF SECTION 16, T. 22S, R. 16E, FROM THE GILA AND SALT RIVER MERIDIAN, SANTA CRUZ COUNTY, AZ.

DATED AND POSTED on the ground this 5 day of FEB, 20 19.

WITNESS: AM & STW

Arizona Minerals Inc.

BY: J. Leonard Fontes, Jr.

J. Leonard Fontes, Jr.
of JLF2 Consulting, LLC
1213 N. Torino Avenue
Tucson, AZ 85712
AS AGENT FOR South32 Hermosa.

AMC454645

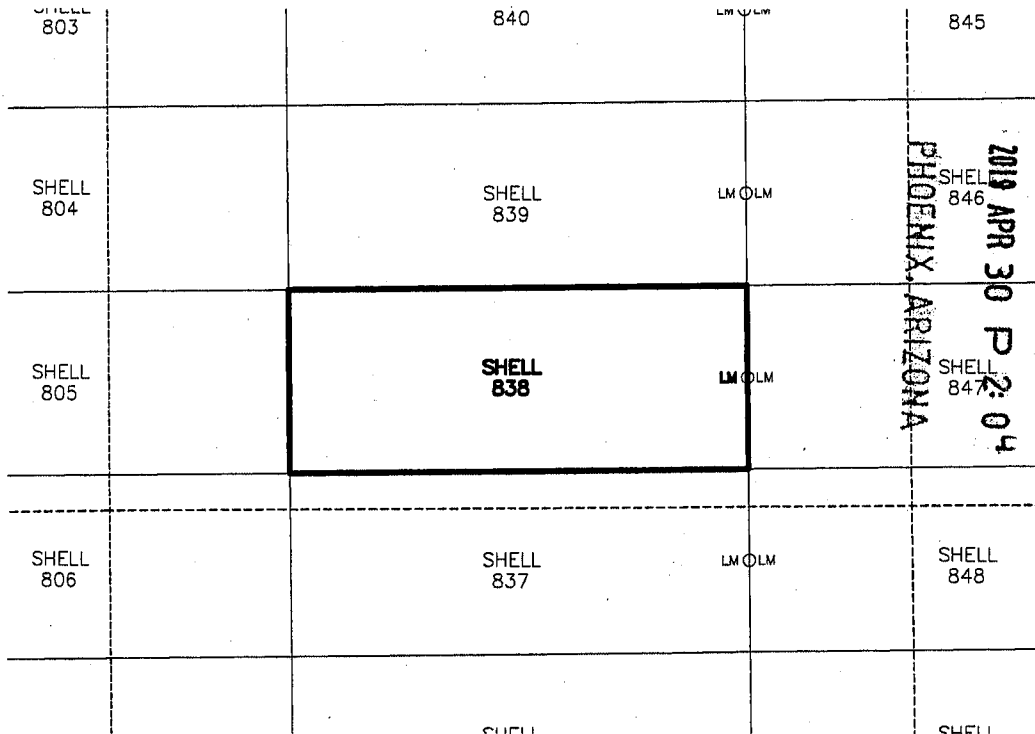
When Filed Return To:

SOUTH32 HERMOSA
 2210 East Fort Lowell Road
 TUCSON, AZ 85719

MINING CLAIM MAP

1" = 600'

LODE (X) PLACER ()



RECEIVED
 BLM AZ STATE OFFICE
 2019 APR 30 P 2:04
 PHOENIX, ARIZONA

AN0454645

1. The above map depicts the SHELL-838 mining claim, which is located in Section (s) 16 Township 22S, Range 16E, Gila and Salt River Meridian, SANTA CRUZ County, Arizona.
2. The types of corner and end center monuments and location monument used are as follows: 2"X2"X5' WOOD POSTS WITH MARKED ALUMINUM TAGS, IN ROCK CAIRNS. All location monuments (LM) are offset 20 feet from the noted end center monument along the center line of the claim unless otherwise noted. The location monument has been placed outside patented ground.
3. The bearings in degrees between claim corners are: East/West lines run N 89°23' E and North/South lines run N 00°37' W, as depicted on the map or as stated on page 1 of this notice, and are surface distances. All ties to Claim monuments are in grid bearing and distance to reference monument.
4. All claims in this block are contiguous.



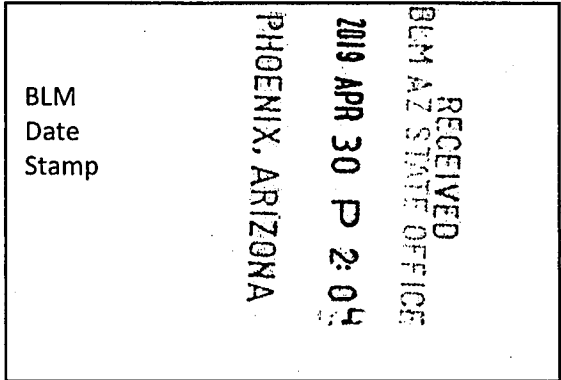
When Filed Return To:

SOUTH32 HERMOSA
2210 East Fort Lowell Road
TUCSON, AZ 85719

LOCATION NOTICE FOR LODE MINING CLAIM

NOTICE IS HEREBY GIVEN that the SHELL-839 lode mining claim has been located

By: ARIZONA MINERALS, INC.
2210 East Fort Lowell Road
TUCSON, AZ 85719



The general course of this claim is WEST TO EAST and it is situated in the Harshaw and Patagonia Mining Districts, SANTA CRUZ County, Arizona. This claim is 1500 feet long and 600 feet wide constituting 300 feet on each side of the centerline.

This claim runs from the location monument on the centerline on which this location notice is posted approximately 20 feet in a(n) EASTERLY direction to the EAST end line and 1480 feet in a(n) WESTERLY direction to the WEST end line. This claim is marked by six monuments, one at each corner and one at the center of each end line of the claim.

The location monument on which this notice is posted is situated within Section 16, Township 22 SOUTH, Range 16 EAST, from the Gila and Salt River Meridian, and this claim encompasses portions of the following quarter section (s), section (s), Township (s) and Range (s) NW 1/4 OF SECTION 16, T. 22S, R. 16E, from the Gila and Salt River Meridian, Arizona.

The locality of this claim with reference to some natural object or permanent monument and additional information (if any) concerning its locality are as follows: THE NORTHEAST CORNER OF THE CLAIM IS LOCATED S58°48'E, 2,448.5 FEET FROM THE NORTHWEST CORNER OF SECTION 16, T. 22S, R. 16E, FROM THE GILA AND SALT RIVER MERIDIAN, SANTA CRUZ COUNTY, AZ.

DATED AND POSTED on the ground this 5 day of FEB, 20 19.

Arizona Minerals Inc.

WITNESS: [Signature]

BY: [Signature]

J. Leonard Fontes, Jr.
of JLF2 Consulting, LLC
1213 N. Torino Avenue
Tucson, AZ 85712
AS AGENT FOR South32 Hermosa.

AMC454646

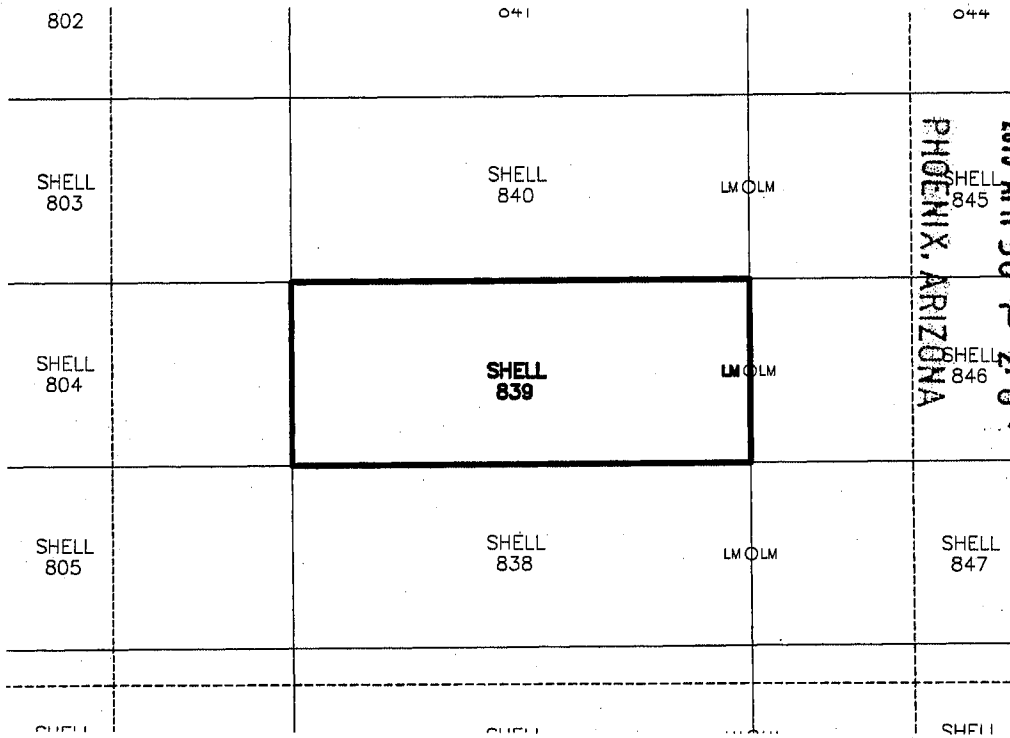
When Filed Return To:

SOUTH32 HERMOSA
 2210 East Fort Lowell Road
 TUCSON, AZ 85719

MINING CLAIM MAP

1" = 600'

LODE (X) PLACER ()



RECEIVED
 BLM AZ STATE OFFICE

2019 APR 30 P 2:04
 PHOENIX, ARIZONA

AMC454646

1. The above map depicts the SHELL-839 mining claim, which is located in Section (s) 16 Township 22S, Range 16E, Gila and Salt River Meridian, SANTA CRUZ County, Arizona.
2. The types of corner and end center monuments and location monument used are as follows: 2"X2"X5' WOOD POSTS WITH MARKED ALUMINUM TAGS, IN ROCK CAIRNS. All location monuments (LM) are offset 20 feet from the noted end center monument along the center line of the claim unless otherwise noted. The location monument has been placed outside patented ground.
3. The bearings in degrees between claim corners are: East/West lines run N 89°23' E and North/South lines run N 00°37' W, as depicted on the map or as stated on page 1 of this notice, and are surface distances. All ties to Claim monuments are in grid bearing and distance to reference monument.
4. All claims in this block are contiguous.



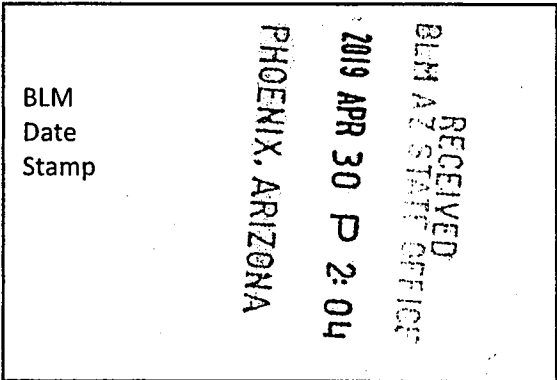
When Filed Return To:

SOUTH32 HERMOSA
2210 East Fort Lowell Road
TUCSON, AZ 85719

LOCATION NOTICE FOR LODE MINING CLAIM

NOTICE IS HEREBY GIVEN that the SHELL-840 lode mining claim has been located

By: ARIZONA MINERALS, INC.
2210 East Fort Lowell Road
TUCSON, AZ 85719



The general course of this claim is WEST TO EAST and it is situated in the Harshaw and Patagonia Mining Districts, SANTA CRUZ County, Arizona. This claim is 1500 feet long and 600 feet wide constituting 300 feet on each side of the centerline.

This claim runs from the location monument on the centerline on which this location notice is posted approximately 20 feet in a(n) EASTERLY direction to the EAST end line and 1480 feet in a(n) WESTERLY direction to the WEST end line. This claim is marked by six monuments, one at each corner and one at the center of each end line of the claim.

The location monument on which this notice is posted is situated within Section 16, Township 22 SOUTH, Range 16 EAST, from the Gila and Salt River Meridian, and this claim encompasses portions of the following quarter section (s), section (s), Township (s) and Range (s) NW 1/4 OF SECTION 16, T. 22S, R. 16E, from the Gila and Salt River Meridian, Arizona.

The locality of this claim with reference to some natural object or permanent monument and additional information (if any) concerning its locality are as follows: THE NORTHEAST CORNER OF THE CLAIM IS LOCATED S72°15'E, 2,192.4 FEET FROM THE NORTHWEST CORNER OF SECTION 16, T. 22S, R. 16E, FROM THE GILA AND SALT RIVER MERIDIAN, SANTA CRUZ COUNTY, AZ.

DATED AND POSTED on the ground this 5 day of FEB, 20 19.

Arizona Minerals Inc.

WITNESS: PM & STW BY: J. Leonard Fontes, Jr.

J. Leonard Fontes, Jr.
of JLF2 Consulting, LLC
1213 N. Torino Avenue
Tucson, AZ 85712
AS AGENT FOR South32 Hermosa.

AMC454647

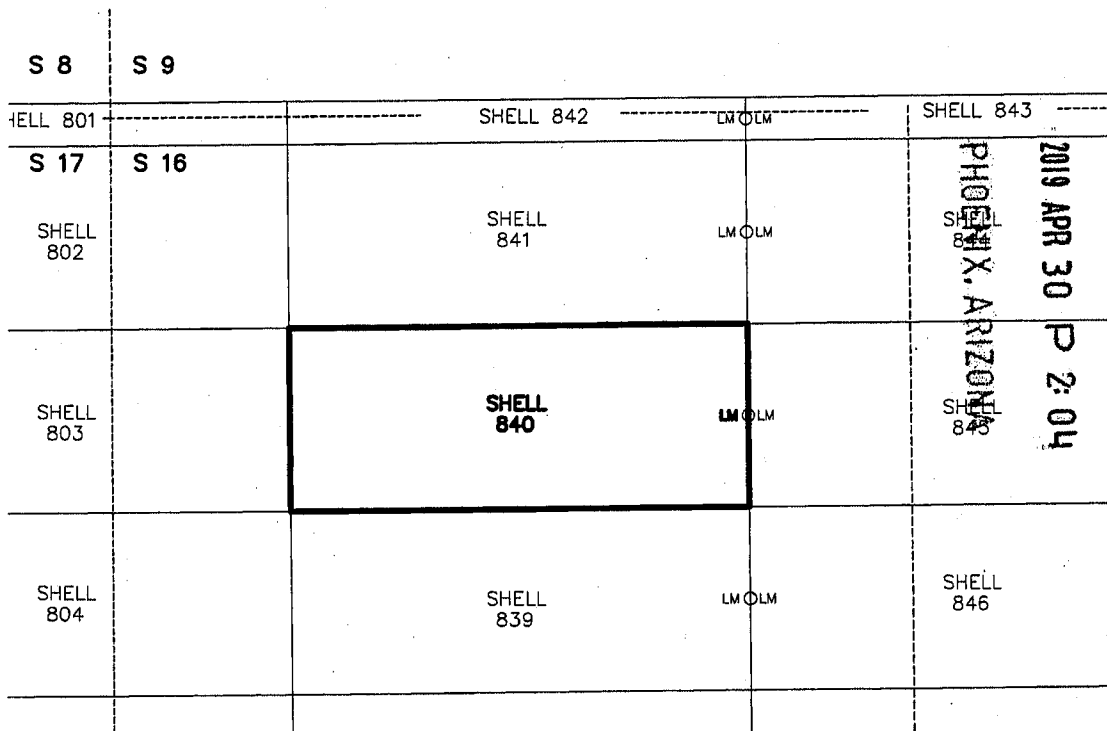
When Filed Return To:

SOUTH32 HERMOSA
 2210 East Fort Lowell Road
 TUCSON, AZ 85719

MINING CLAIM MAP

1" = 600'

LODE (X) PLACER ()



RECEIVED
 BLM AZ STATE OFFICE
 2019 APR 30 P 2:04
 PHOENIX, ARIZONA

AM04546471

1. The above map depicts the SHELL-840 mining claim, which is located in Section (s) 16 Township 22S, Range 16E, Gila and Salt River Meridian, SANTA CRUZ County, Arizona.
2. The types of corner and end center monuments and location monument used are as follows: 2"X2"X5' WOOD POSTS WITH MARKED ALUMINUM TAGS, IN ROCK CAIRNS. All location monuments (LM) are offset 20 feet from the noted end center monument along the center line of the claim unless otherwise noted. The location monument has been placed outside patented ground.
3. The bearings in degrees between claim corners are: East/West lines run N 89°23' E and North/South lines run N 00°37' W, as depicted on the map or as stated on page 1 of this notice, and are surface distances. All ties to Claim monuments are in grid bearing and distance to reference monument.
4. All claims in this block are contiguous.




When Filed Return To:

SOUTH32 HERMOSA
2210 East Fort Lowell Road
TUCSON, AZ 85719

LOCATION NOTICE FOR LODE MINING CLAIM

NOTICE IS HEREBY GIVEN that the SHELL-841 lode mining claim has been located

By: ARIZONA MINERALS, INC.
2210 East Fort Lowell Road
TUCSON, AZ 85719



The general course of this claim is WEST TO EAST and it is situated in the Harshaw and Patagonia Mining Districts, SANTA CRUZ County, Arizona. This claim is 1500 feet long and 600 feet wide constituting 300 feet on each side of the centerline.

This claim runs from the location monument on the centerline on which this location notice is posted approximately 20 feet in a(n) EASTERLY direction to the EAST end line and 1480 feet in a(n) WESTERLY direction to the WEST end line. This claim is marked by six monuments, one at each corner and one at the center of each end line of the claim.

The location monument on which this notice is posted is situated within Section 16, Township 22 SOUTH, Range 16 EAST, from the Gila and Salt River Meridian, and this claim encompasses portions of the following quarter section (s), section (s), Township (s) and Range (s) NW 1/4 OF SECTION 16, T. 22S, R. 16E, from the Gila and Salt River Meridian, Arizona.

The locality of this claim with reference to some natural object or permanent monument and additional information (if any) concerning its locality are as follows: THE NORTHEAST CORNER OF THE CLAIM IS LOCATED S88°07'E, 2,082.8 FEET FROM THE NORTHWEST CORNER OF SECTION 16, T. 22S, R. 16E, FROM THE GILA AND SALT RIVER MERIDIAN, SANTA CRUZ COUNTY, AZ.

DATED AND POSTED on the ground this 5 day of FEB, 20 19.

Arizona Minerals Inc.

WITNESS: M & S

BY: J. Leonard Fontes, Jr.

J. Leonard Fontes, Jr.
of JLF2 Consulting, LLC
1213 N. Torino Avenue
Tucson, AZ 85712
AS AGENT FOR South32 Hermosa.

AMC454648

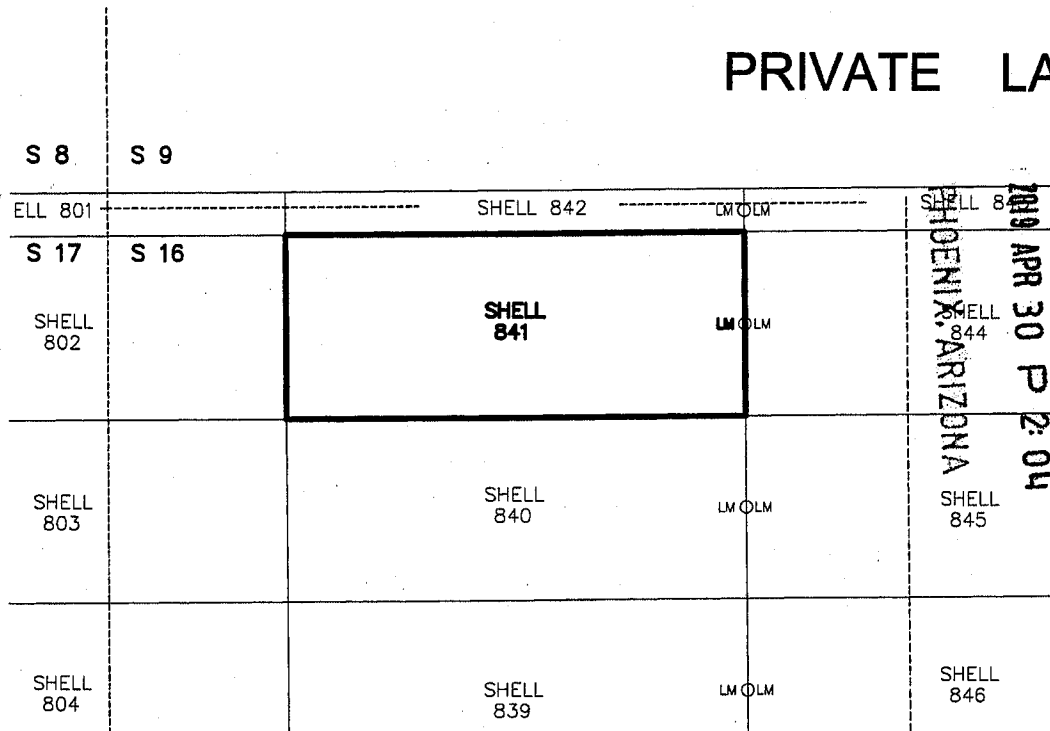
When Filed Return To:

SOUTH32 HERMOSA
 2210 East Fort Lowell Road
 TUCSON, AZ 85719

MINING CLAIM MAP

1" = 600'

LODE (X) PLACER ()



AMC 454648

1. The above map depicts the SHELL-841 mining claim, which is located in Section (s) 16 Township 22S, Range 16E, Gila and Salt River Meridian, SANTA CRUZ County, Arizona.
2. The types of corner and end center monuments and location monument used are as follows: 2"X2"X5' WOOD POSTS WITH MARKED ALUMINUM TAGS, IN ROCK CAIRNS. All location monuments (LM) are offset 20 feet from the noted end center monument along the center line of the claim unless otherwise noted. The location monument has been placed outside patented ground.
3. The bearings in degrees between claim corners are: East/West lines run N 89°23' E and North/South lines run N 00°37' W, as depicted on the map or as stated on page 1 of this notice, and are surface distances. All ties to Claim monuments are in grid bearing and distance to reference monument.
4. All claims in this block are contiguous.



2019-04-11
 Page 1 of 2
 Requested By: Arizona Minerals
 SUZANNE SAINZ, RECORDER
 SANTA CRUZ COUNTY, ARIZONA
 04-11-2019 04:50 PM Recording Fee \$10.00

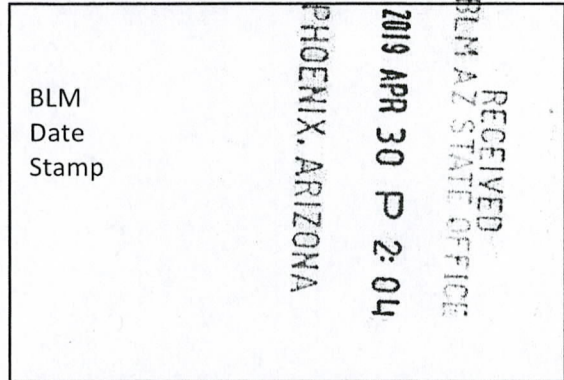
When Filed Return To:

SOUTH32 HERMOSA
 2210 East Fort Lowell Road
 TUCSON, AZ 85719

LOCATION NOTICE FOR LODE MINING CLAIM

NOTICE IS HEREBY GIVEN that the SHELL-842 lode mining claim has been located

By: ARIZONA MINERALS, INC.
 2210 East Fort Lowell Road
 TUCSON, AZ 85719



The general course of this claim is WEST TO EAST and it is situated in the Harshaw and Patagonia Mining Districts, SANTA CRUZ County, Arizona. This claim is 1500 feet long and 600 feet wide constituting 300 feet on each side of the centerline.

This claim runs from the location monument on the centerline on which this location notice is posted approximately 20 feet in a(n) EASTERLY direction to the EAST end line and 1480 feet in a(n) WESTERLY direction to the WEST end line. This claim is marked by six monuments, one at each corner and one at the center of each end line of the claim.

The location monument on which this notice is posted is situated within Section 16, Township 22 SOUTH, Range 16 EAST, from the Gila and Salt River Meridian, and this claim encompasses portions of the following quarter section (s), section (s), Township (s) and Range (s) NW 1/4 OF SECTION 16 & SW 1/4 OF SECTION 9, T. 22S, R. 16E, from the Gila and Salt River Meridian, Arizona.

The locality of this claim with reference to some natural object or permanent monument and additional information (if any) concerning its locality are as follows: THE NORTHEAST CORNER OF THE CLAIM IS LOCATED N88°02'E, 2,081.4 FEET FROM THE SOUTHWEST CORNER OF SECTION 9, T. 22S, R. 16E, FROM THE GILA AND SALT RIVER MERIDIAN, SANTA CRUZ COUNTY, AZ.


DATED AND POSTED on the ground this 5 day of FEB, 20 19.

Arizona Minerals Inc.

WITNESS: M & S

BY: J. Leonard Fontes, Jr.

J. Leonard Fontes, Jr.
 of JLF2 Consulting, LLC
 1213 N. Torino Avenue
 Tucson, AZ 85712
 AS AGENT FOR South32 Hermosa.



AMC454649

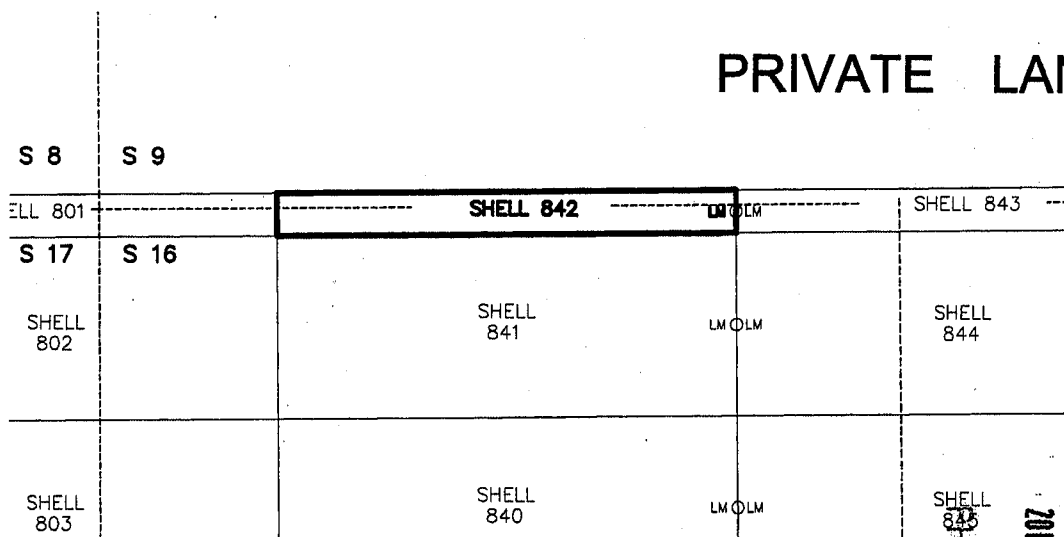
When Filed Return To:

SOUTH32 HERMOSA
 2210 East Fort Lowell Road
 TUCSON, AZ 85719

MINING CLAIM MAP

1" = 600'

LODE (X) PLACER ()



AMC454649

RECEIVED
 BLM AZ STATE OFFICE
 PHOENIX, ARIZONA
 2019 APR 30 P 2:04

1. The above map depicts the SHELL-842 mining claim, which is located in Section (s) 9 & 16 Township 22S, Range 16E, Gila and Salt River Meridian, SANTA CRUZ County, Arizona.
2. The types of corner and end center monuments and location monument used are as follows: 2"X2"X5' WOOD POSTS WITH MARKED ALUMINUM TAGS, IN ROCK CAIRNS. All location monuments (LM) are offset 20 feet from the noted end center monument along the center line of the claim unless otherwise noted. The location monument has been placed outside patented ground.
3. The bearings in degrees between claim corners are: East/West lines run N 89°23' E and North/South lines run N 00°37' W, as depicted on the map or as stated on page 1 of this notice, and are surface distances. All ties to Claim monuments are in grid bearing and distance to reference monument.
4. All claims in this block are contiguous.




When Filed Return To:

SOUTH32 HERMOSA
2210 East Fort Lowell Road
TUCSON, AZ 85719

LOCATION NOTICE FOR LODE MINING CLAIM

NOTICE IS HEREBY GIVEN that the SHELL-843 lode mining claim has been located

By: ARIZONA MINERALS, INC.
2210 East Fort Lowell Road
TUCSON, AZ 85719



The general course of this claim is EAST TO WEST and it is situated in the Harshaw and Patagonia Mining Districts, SANTA CRUZ County, Arizona. This claim is 1500 feet long and 600 feet wide constituting 300 feet on each side of the centerline.

This claim runs from the location monument on the centerline on which this location notice is posted approximately 20 feet in a(n) WESTERLY direction to the WEST end line and 1480 feet in a(n) EASTERLY direction to the EAST end line. This claim is marked by six monuments, one at each corner and one at the center of each end line of the claim.

The location monument on which this notice is posted is situated within Section 16, Township 22 SOUTH, Range 16 EAST, from the Gila and Salt River Meridian, and this claim encompasses portions of the following quarter section (s), section (s), Township (s) and Range (s) NW & NE 1/4's OF SECTION 16 & SW & SE 1/4's OF SECTION 9, T. 22S, R. 16E, from the Gila and Salt River Meridian, Arizona.

The locality of this claim with reference to some natural object or permanent monument and additional information (if any) concerning its locality are as follows: THE NORTHEAST CORNER OF THE CLAIM IS LOCATED N89°00'W, 1,663.7 FEET FROM THE SOUTHEAST CORNER OF SECTION 9, T. 22S, R. 16E, FROM THE GILA AND SALT RIVER MERIDIAN, SANTA CRUZ COUNTY, AZ.

DATED AND POSTED on the ground this 5 day of FEB, 20 19.

Arizona Minerals Inc.

WITNESS: AM 4 State BY: J. Leonard

Width should be 140'

J. Leonard Fontes, Jr.
of JLF2 Consulting, LLC
1213 N. Torino Avenue
Tucson, AZ 85712
AS AGENT FOR South32 Hermosa.

AMC454650

When Filed Return To:

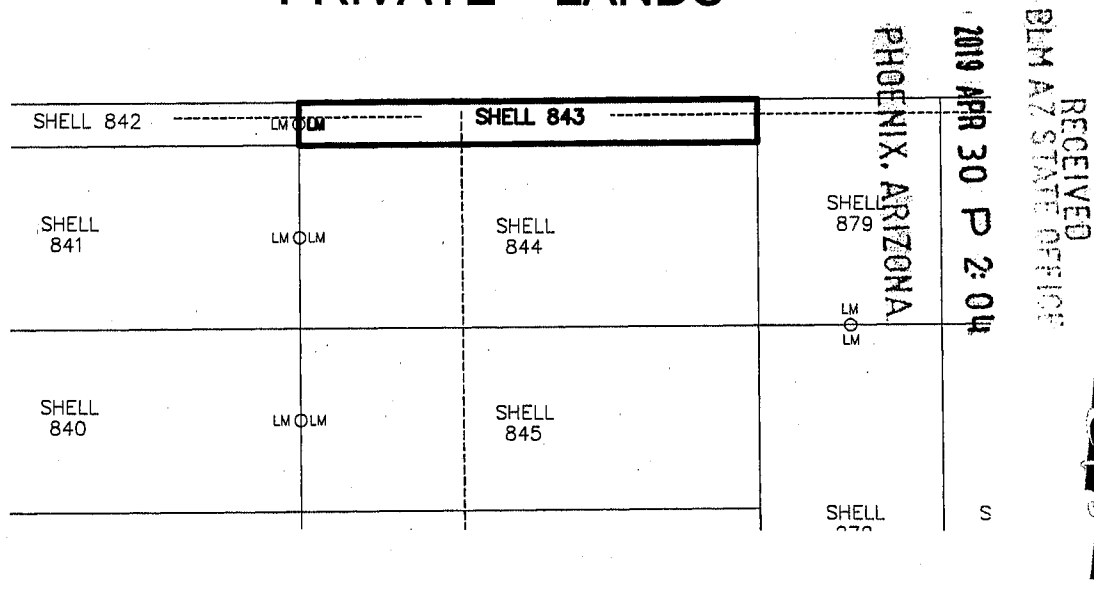
SOUTH32 HERMOSA
 2210 East Fort Lowell Road
 TUCSON, AZ 85719

MINING CLAIM MAP

1" = 600'

LODE (X) PLACER ()

PRIVATE LANDS



AMC454650

1. The above map depicts the SHELL-843 mining claim, which is located in Section (s) 9 & 16 Township 22S, Range 16E, Gila and Salt River Meridian, SANTA CRUZ County, Arizona.
2. The types of corner and end center monuments and location monument used are as follows: 2"X2"X5' WOOD POSTS WITH MARKED ALUMINUM TAGS, IN ROCK CAIRNS. All location monuments (LM) are offset 20 feet from the noted end center monument along the center line of the claim unless otherwise noted. The location monument has been placed outside patented ground.
3. The bearings in degrees between claim corners are: East/West lines run N 89°23' E and North/South lines run N 00°37' W, as depicted on the map or as stated on page 1 of this notice, and are surface distances. All ties to Claim monuments are in grid bearing and distance to reference monument.
4. All claims in this block are contiguous.

When Filed Return To:




SOUTH32 HERMOSA
2210 East Fort Lowell Road
TUCSON, AZ 85719

LOCATION NOTICE FOR LODE MINING CLAIM

NOTICE IS HEREBY GIVEN that the SHELL-844 lode mining claim has been located

By: ARIZONA MINERALS, INC.
2210 East Fort Lowell Road
TUCSON, AZ 85719



The general course of this claim is EAST TO WEST and it is situated in the Harshaw and Patagonia Mining Districts, SANTA CRUZ County, Arizona. This claim is 1500 feet long and 600 feet wide constituting 300 feet on each side of the centerline.

This claim runs from the location monument on the centerline on which this location notice is posted approximately 20 feet in a(n) WESTERLY direction to the WEST end line and 1480 feet in a(n) EASTERLY direction to the EAST end line.

This claim is marked by six monuments, one at each corner and one at the center of each end line of the claim.

The location monument on which this notice is posted is situated within Section 16, Township 22 SOUTH, Range 16 EAST, from the Gila and Salt River Meridian, and this claim encompasses portions of the following quarter section (s), section (s), Township (s) and Range (s) NW & NE 1/4's OF SECTION 16, T. 22S, R. 16E, from the Gila and Salt River Meridian, Arizona.

The locality of this claim with reference to some natural object or permanent monument and additional information (if any) concerning its locality are as follows: THE NORTHEAST CORNER OF THE CLAIM IS LOCATED S86°12'W, 1,665.6 FEET FROM THE NORTHEAST CORNER OF SECTION 16, T. 22S, R. 16E, FROM THE GILA AND SALT RIVER MERIDIAN, SANTA CRUZ COUNTY, AZ.

DATED AND POSTED on the ground this 5 day of FEB, 20 19.

Arizona Minerals Inc.

WITNESS: [Signature]

BY: [Signature]

J. Leonard Fontes, Jr.
of JLF2 Consulting, LLC
1213 N. Torino Avenue
Tucson, AZ 85712
AS AGENT FOR South32 Hermosa.

AMC454651

When Filed Return To:

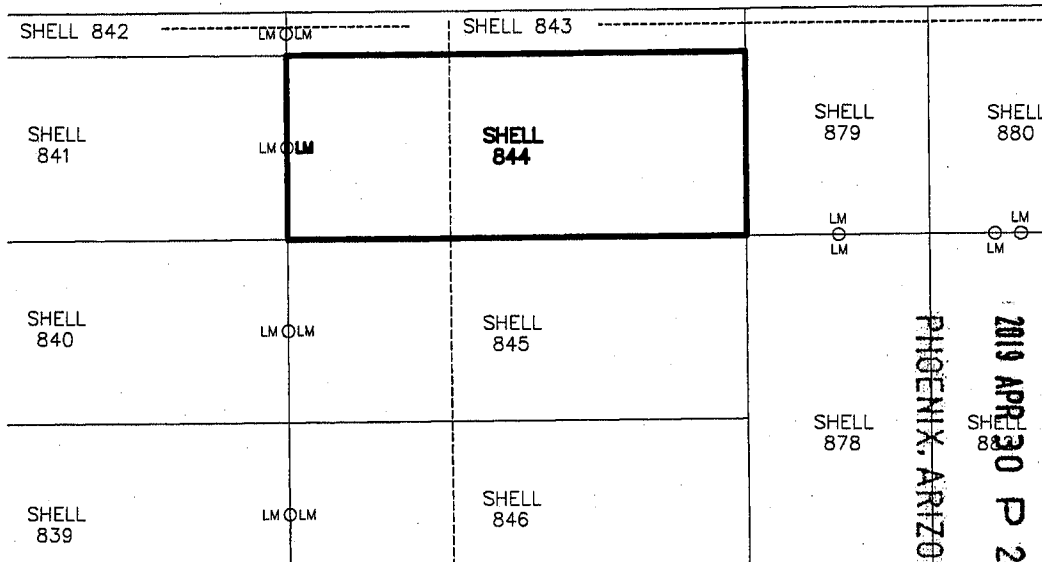
SOUTH32 HERMOSA
 2210 East Fort Lowell Road
 TUCSON, AZ 85719

MINING CLAIM MAP

1" = 600'

LODE (X) PLACER ()

PRIVATE LANDS



AMC454651

RECEIVED
 BLM AZ STATE OFFICE
 2019 APR 30 P 2:04
 PHOENIX, ARIZONA

1. The above map depicts the SHELL-844 mining claim, which is located in Section (s) 16 Township 22S, Range 16E, Gila and Salt River Meridian, SANTA CRUZ County, Arizona.
2. The types of corner and end center monuments and location monument used are as follows: 2"X2"X5' WOOD POSTS WITH MARKED ALUMINUM TAGS, IN ROCK CAIRNS. All location monuments (LM) are offset 20 feet from the noted end center monument along the center line of the claim unless otherwise noted. The location monument has been placed outside patented ground.
3. The bearings in degrees between claim corners are: East/West lines run N 89°23' E and North/South lines run N 00°37' W, as depicted on the map or as stated on page 1 of this notice, and are surface distances. All ties to Claim monuments are in grid bearing and distance to reference monument.
4. All claims in this block are contiguous.




When Filed Return To:

SOUTH32 HERMOSA
2210 East Fort Lowell Road
TUCSON, AZ 85719

LOCATION NOTICE FOR LODE MINING CLAIM

NOTICE IS HEREBY GIVEN that the SHELL-845 lode mining claim has been located

By: ARIZONA MINERALS, INC.
2210 East Fort Lowell Road
TUCSON, AZ 85719



The general course of this claim is EAST TO WEST and it is situated in the Harshaw and Patagonia Mining Districts, SANTA CRUZ County, Arizona. This claim is 1500 feet long and 600 feet wide constituting 300 feet on each side of the centerline.

This claim runs from the location monument on the centerline on which this location notice is posted approximately 20 feet in a(n) WESTERLY direction to the WEST end line and 1480 feet in a(n) EASTERLY direction to the EAST end line. This claim is marked by six monuments, one at each corner and one at the center of each end line of the claim.

The location monument on which this notice is posted is situated within Section 16, Township 22 SOUTH, Range 16 EAST, from the Gila and Salt River Meridian, and this claim encompasses portions of the following quarter section (s), section (s), Township (s) and Range (s) NW & NE 1/4's OF SECTION 16, T. 22S, R. 16E, from the Gila and Salt River Meridian, Arizona.

The locality of this claim with reference to some natural object or permanent monument and additional information (if any) concerning its locality are as follows: THE NORTHEAST CORNER OF THE CLAIM IS LOCATED S66°46'W, 1,801.5 FEET FROM THE NORTHEAST CORNER OF SECTION 16, T. 22S, R. 16E, FROM THE GILA AND SALT RIVER MERIDIAN, SANTA CRUZ COUNTY, AZ.

DATED AND POSTED on the ground this 5 day of FEB, 20 19.

Arizona Minerals Inc.

WITNESS: M J Stou BY: J Leonard

J. Leonard Fontes, Jr.
of JLF2 Consulting, LLC
1213 N. Torino Avenue
Tucson, AZ 85712
AS AGENT FOR South32 Hermosa.

ANC454652

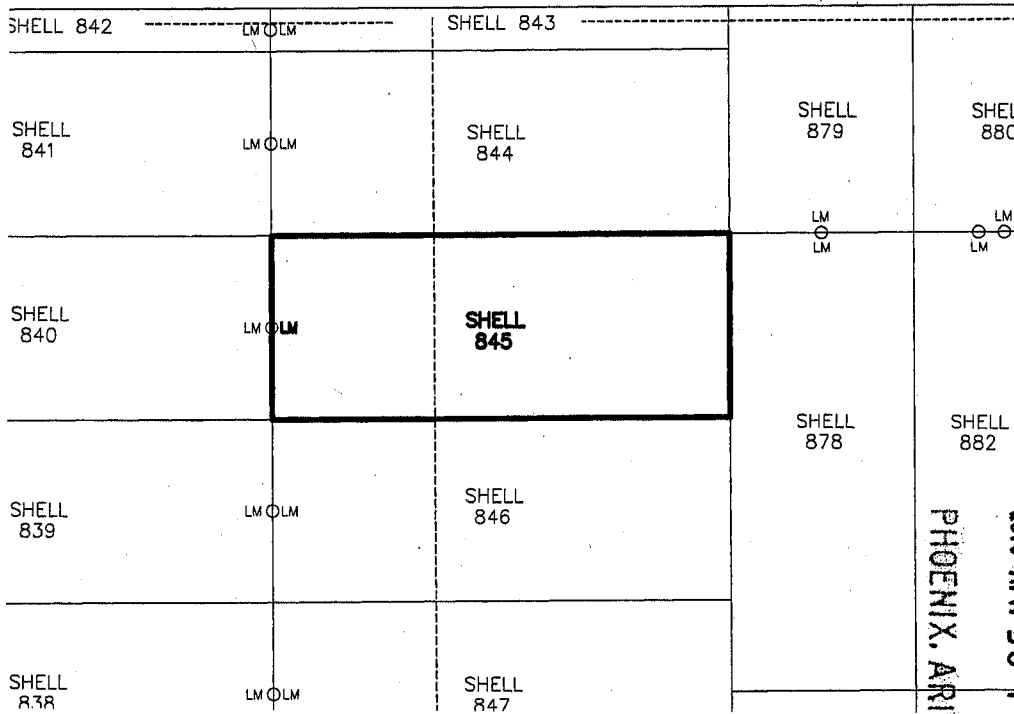
When Filed Return To:

SOUTH32 HERMOSA
 2210 East Fort Lowell Road
 TUCSON, AZ 85719

MINING CLAIM MAP

1" = 600'

LODE (X) PLACER ()



AMC454652

RECEIVED
 GILTAZ STATE OFFICE
 2019 APR 30 P 2:02
 PHOENIX, ARIZONA

1. The above map depicts the SHELL-845 mining claim, which is located in Section (s) 16 Township 22S, Range 16E, Gila and Salt River Meridian, SANTA CRUZ County, Arizona.
2. The types of corner and end center monuments and location monument used are as follows: 2"X2"X5' WOOD POSTS WITH MARKED ALUMINUM TAGS, IN ROCK CAIRNS. All location monuments (LM) are offset 20 feet from the noted end center monument along the center line of the claim unless otherwise noted. The location monument has been placed outside patented ground.
3. The bearings in degrees between claim corners are: East/West lines run N 89°23' E and North/South lines run N 00°37' W, as depicted on the map or as stated on page 1 of this notice, and are surface distances. All ties to Claim monuments are in grid bearing and distance to reference monument.
4. All claims in this block are contiguous.




When Filed Return To:

SOUTH32 HERMOSA
2210 East Fort Lowell Road
TUCSON, AZ 85719

LOCATION NOTICE FOR LODE MINING CLAIM

NOTICE IS HEREBY GIVEN that the SHELL-846 lode mining claim has been located

By: ARIZONA MINERALS, INC.
2210 East Fort Lowell Road
TUCSON, AZ 85719



The general course of this claim is EAST TO WEST and it is situated in the Harshaw and Patagonia Mining Districts, SANTA CRUZ County, Arizona. This claim is 1500 feet long and 600 feet wide constituting 300 feet on each side of the centerline.

This claim runs from the location monument on the centerline on which this location notice is posted approximately 20 feet in a(n) WESTERLY direction to the WEST end line and 1480 feet in a(n) EASTERLY direction to the EAST end line. This claim is marked by six monuments, one at each corner and one at the center of each end line of the claim.

The location monument on which this notice is posted is situated within Section 16, Township 22 SOUTH, Range 16 EAST, from the Gila and Salt River Meridian, and this claim encompasses portions of the following quarter section (s), section (s), Township (s) and Range (s) NW & NE 1/4's OF SECTION 16, T. 22S, R. 16E, from the Gila and Salt River Meridian, Arizona.

The locality of this claim with reference to some natural object or permanent monument and additional information (if any) concerning its locality are as follows: THE NORTHEAST CORNER OF THE CLAIM IS LOCATED S51°32'W, 2,106.3 FEET FROM THE NORTHEAST CORNER OF SECTION 16, T. 22S, R. 16E, FROM THE GILA AND SALT RIVER MERIDIAN, SANTA CRUZ COUNTY, AZ.

DATED AND POSTED on the ground this 5 day of FEB, 20 19.

Arizona Minerals Inc.

WITNESS: [Signature] BY: [Signature]

J. Leonard Fontes, Jr.
of JLF2 Consulting, LLC
1213 N. Torino Avenue
Tucson, AZ 85712
AS AGENT FOR South32 Hermosa.

AMC454653

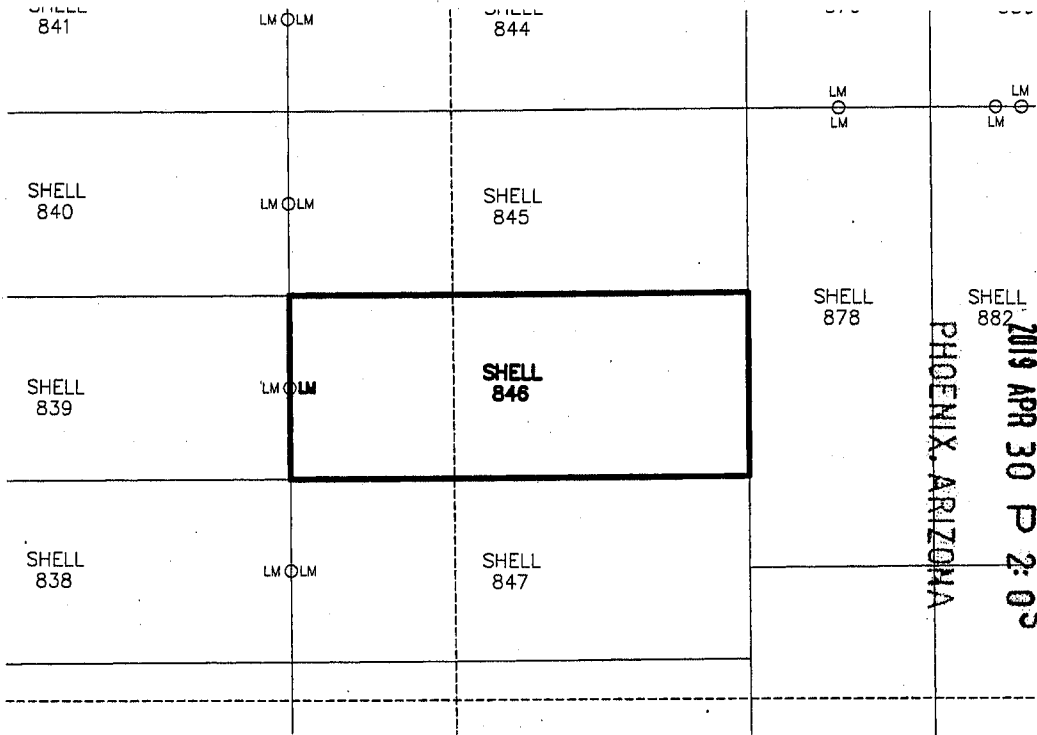
When Filed Return To:

SOUTH32 HERMOSA
 2210 East Fort Lowell Road
 TUCSON, AZ 85719

MINING CLAIM MAP

1" = 600'

LODE (X) PLACER ()



1. The above map depicts the SHELL-846 mining claim, which is located in Section (s) 16 Township 22S, Range 16E, Gila and Salt River Meridian, SANTA CRUZ County, Arizona.
2. The types of corner and end center monuments and location monument used are as follows: 2"X2"X5' WOOD POSTS WITH MARKED ALUMINUM TAGS, IN ROCK CAIRNS. All location monuments (LM) are offset 20 feet from the noted end center monument along the center line of the claim unless otherwise noted. The location monument has been placed outside patented ground.
3. The bearings in degrees between claim corners are: East/West lines run N 89°23' E and North/South lines run N 00°37' W, as depicted on the map or as stated on page 1 of this notice, and are surface distances. All ties to Claim monuments are in grid bearing and distance to reference monument.
4. All claims in this block are contiguous.

AMC454653

When Filed Return To:


SOUTH32 HERMOSA
2210 East Fort Lowell Road
TUCSON, AZ 85719



LOCATION NOTICE FOR LODE MINING CLAIM

NOTICE IS HEREBY GIVEN that the SHELL-847 lode mining claim has been located

By: ARIZONA MINERALS, INC.
2210 East Fort Lowell Road
TUCSON, AZ 85719



The general course of this claim is EAST TO WEST and it is situated in the Harshaw and Patagonia Mining Districts, SANTA CRUZ County, Arizona. This claim is 1500 feet long and 600 feet wide constituting 300 feet on each side of the centerline.

This claim runs from the location monument on the centerline on which this location notice is posted approximately 20 feet in a(n) WESTERLY direction to the WEST end line and 1480 feet in a(n) EASTERLY direction to the EAST end line. This claim is marked by six monuments, one at each corner and one at the center of each end line of the claim.

The location monument on which this notice is posted is situated within Section 16, Township 22 SOUTH, Range 16 EAST, from the Gila and Salt River Meridian, and this claim encompasses portions of the following quarter section (s), section (s), Township (s) and Range (s) NW & NE 1/4's OF SECTION 16, T. 22S, R. 16E, from the Gila and Salt River Meridian, Arizona.

The locality of this claim with reference to some natural object or permanent monument and additional information (if any) concerning its locality are as follows: THE NORTHEAST CORNER OF THE CLAIM IS LOCATED S40°42'W, 2,519.3 FEET FROM THE NORTHEAST CORNER OF SECTION 16, T. 22S, R. 16E, FROM THE GILA AND SALT RIVER MERIDIAN, SANTA CRUZ COUNTY, AZ.

DATED AND POSTED on the ground this 5 day of FEB, 20 19.

Arizona Minerals Inc.

WITNESS: [Signature] BY: [Signature]

J. Leonard Fontes, Jr.
of JLF2 Consulting, LLC
1213 N. Torino Avenue
Tucson, AZ 85712
AS AGENT FOR South32 Hermosa.

AMC 454654

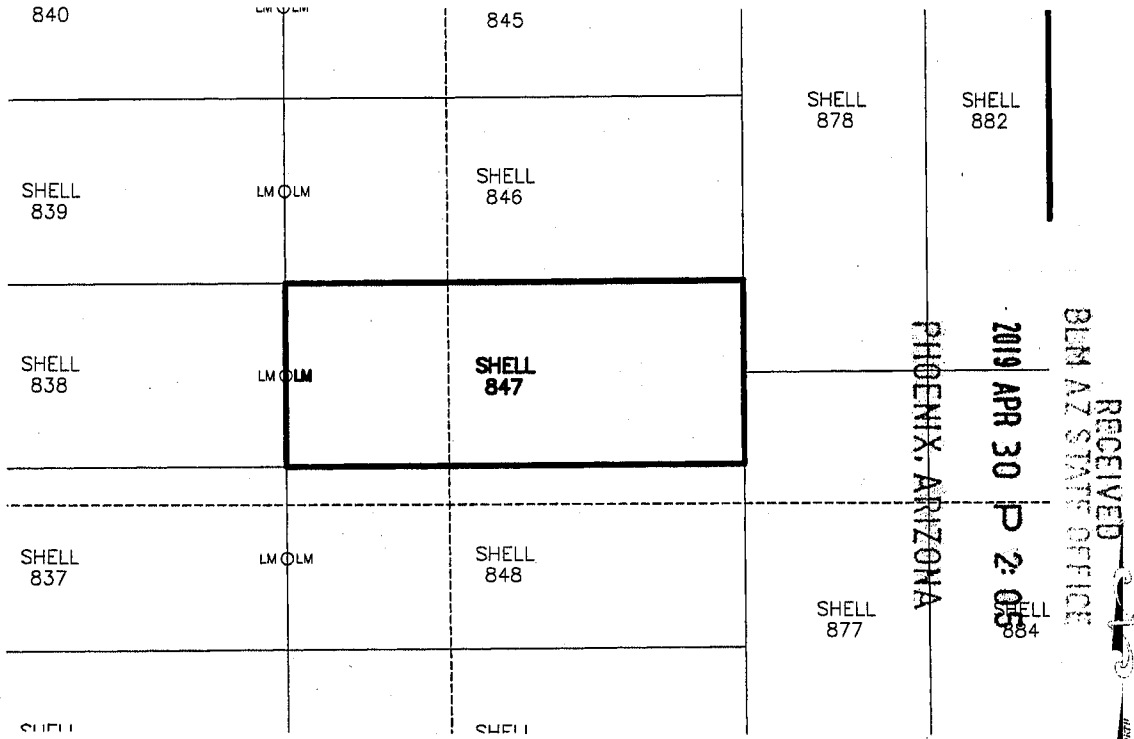
When Filed Return To:

SOUTH32 HERMOSA
 2210 East Fort Lowell Road
 TUCSON, AZ 85719

MINING CLAIM MAP

1" = 600'

LODE (X) PLACER ()



1. The above map depicts the SHELL-847 mining claim, which is located in Section (s) 16 Township 22S, Range 16E, Gila and Salt River Meridian, SANTA CRUZ County, Arizona.
2. The types of corner and end center monuments and location monument used are as follows: 2"X2"X5' WOOD POSTS WITH MARKED ALUMINUM TAGS, IN ROCK CAIRNS. All location monuments (LM) are offset 20 feet from the noted end center monument along the center line of the claim unless otherwise noted. The location monument has been placed outside patented ground.
3. The bearings in degrees between claim corners are: East/West lines run N 89°23' E and North/South lines run N 00°37' W, as depicted on the map or as stated on page 1 of this notice, and are surface distances. All ties to Claim monuments are in grid bearing and distance to reference monument.
4. All claims in this block are contiguous.

AMC454654



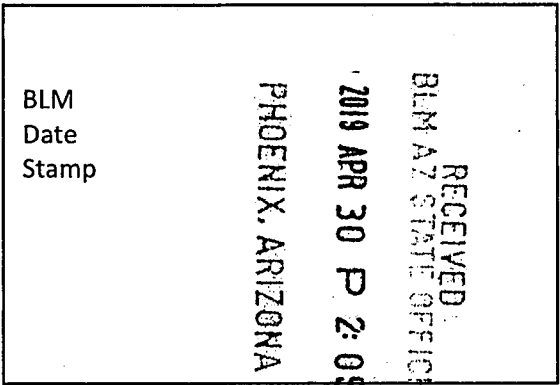
When Filed Return To:

SOUTH32 HERMOSA
2210 East Fort Lowell Road
TUCSON, AZ 85719

LOCATION NOTICE FOR LOBE MINING CLAIM

NOTICE IS HEREBY GIVEN that the SHELL-848 lode mining claim has been located

By: ARIZONA MINERALS, INC.
2210 East Fort Lowell Road
TUCSON, AZ 85719



The general course of this claim is EAST TO WEST and it is situated in the Harshaw and Patagonia Mining Districts, SANTA CRUZ County, Arizona. This claim is 1500 feet long and 600 feet wide constituting 300 feet on each side of the centerline.

This claim runs from the location monument on the centerline on which this location notice is posted approximately 20 feet in a(n) WESTERLY direction to the WEST end line and 1480 feet in a(n) EASTERLY direction to the EAST end line. This claim is marked by six monuments, one at each corner and one at the center of each end line of the claim.

The location monument on which this notice is posted is situated within Section 16, Township 22 SOUTH, Range 16 EAST, from the Gila and Salt River Meridian, and this claim encompasses portions of the following quarter section (s), section (s), Township (s) and Range (s) NW, NE, SW & SE 1/4's OF SECTION 16, T. 22S, R. 16E, from the Gila and Salt River Meridian, Arizona.

The locality of this claim with reference to some natural object or permanent monument and additional information (if any) concerning its locality are as follows: THE NORTHEAST CORNER OF THE CLAIM IS LOCATED S33°06'W, 2,996.2 FEET FROM THE NORTHEAST CORNER OF SECTION 16, T. 22S, R. 16E, FROM THE GILA AND SALT RIVER MERIDIAN, SANTA CRUZ COUNTY, AZ.

DATED AND POSTED on the ground this 5 day of Feb, 2019.

Arizona Minerals Inc.

WITNESS: [Signature] BY: [Signature]

J. Leonard Fontes, Jr.
of JLF2 Consulting, LLC
1213 N. Torino Avenue
Tucson, AZ 85712
AS AGENT FOR South32 Hermosa.

AMC454655

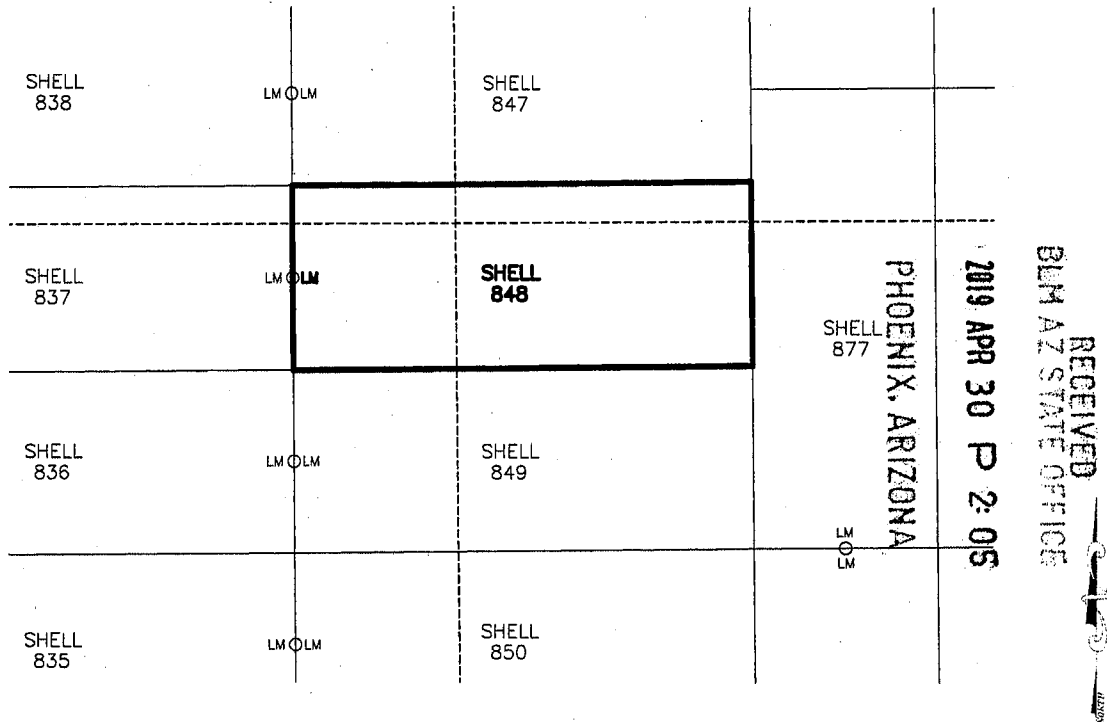
When Filed Return To:

SOUTH32 HERMOSA
 2210 East Fort Lowell Road
 TUCSON, AZ 85719

MINING CLAIM MAP

1" = 600'

LODE (X) PLACER ()



1. The above map depicts the SHELL-848 mining claim, which is located in Section (s) 16 Township 22S, Range 16E, Gila and Salt River Meridian, SANTA CRUZ County, Arizona.
2. The types of corner and end center monuments and location monument used are as follows: 2"X2"X5' WOOD POSTS WITH MARKED ALUMINUM TAGS, IN ROCK CAIRNS. All location monuments (LM) are offset 20 feet from the noted end center monument along the center line of the claim unless otherwise noted. The location monument has been placed outside patented ground.
3. The bearings in degrees between claim corners are: East/West lines run N 89°23' E and North/South lines run N 00°37' W, as depicted on the map or as stated on page 1 of this notice, and are surface distances. All ties to Claim monuments are in grid bearing and distance to reference monument.
4. All claims in this block are contiguous.

AMC454655




When Filed Return To:

SOUTH32 HERMOSA
2210 East Fort Lowell Road
TUCSON, AZ 85719

LOCATION NOTICE FOR LODE MINING CLAIM

NOTICE IS HEREBY GIVEN that the SHELL-849 lode mining claim has been located

By: ARIZONA MINERALS, INC.
2210 East Fort Lowell Road
TUCSON, AZ 85719



The general course of this claim is EAST TO WEST and it is situated in the Harshaw and Patagonia Mining Districts, SANTA CRUZ County, Arizona. This claim is 1500 feet long and 600 feet wide constituting 300 feet on each side of the centerline.

This claim runs from the location monument on the centerline on which this location notice is posted approximately 20 feet in a(n) WESTERLY direction to the WEST end line and 1480 feet in a(n) EASTERLY direction to the EAST end line. This claim is marked by six monuments, one at each corner and one at the center of each end line of the claim.

The location monument on which this notice is posted is situated within Section 16, Township 22 SOUTH, Range 16 EAST, from the Gila and Salt River Meridian, and this claim encompasses portions of the following quarter section (s), section (s), Township (s) and Range (s) SW & SE 1/4's OF SECTION 16, T. 22S, R. 16E, from the Gila and Salt River Meridian, Arizona.

The locality of this claim with reference to some natural object or permanent monument and additional information (if any) concerning its locality are as follows: THE NORTHEAST CORNER OF THE CLAIM IS LOCATED N37°47'W, 2,762.1 FEET FROM THE SOUTHEAST CORNER OF SECTION 16, T. 22S, R. 16E, FROM THE GILA AND SALT RIVER MERIDIAN, SANTA CRUZ COUNTY, AZ.

DATED AND POSTED on the ground this 5 day of Feb, 20 19.

Arizona Minerals Inc.

WITNESS: [Signature] BY: [Signature]

J. Leonard Fontes, Jr.
of JLF2 Consulting, LLC
1213 N. Torino Avenue
Tucson, AZ 85712
AS AGENT FOR South32 Hermosa.

AMC454656

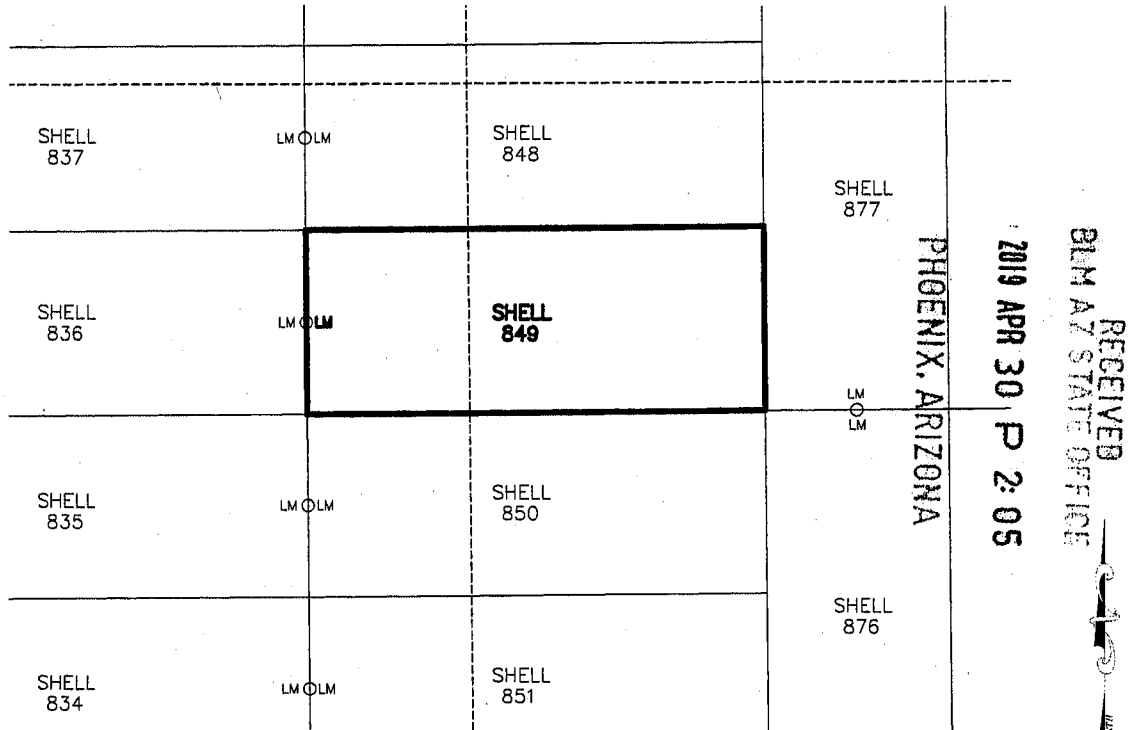
When Filed Return To:

SOUTH32 HERMOSA
 2210 East Fort Lowell Road
 TUCSON, AZ 85719

MINING CLAIM MAP

1" = 600'

LODE (X) PLACER ()



1. The above map depicts the SHELL-849 mining claim, which is located in Section (s) 16 Township 22S, Range 16E, Gila and Salt River Meridian, SANTA CRUZ County, Arizona.
2. The types of corner and end center monuments and location monument used are as follows: 2"X2"X5' WOOD POSTS WITH MARKED ALUMINUM TAGS, IN ROCK CAIRNS. All location monuments (LM) are offset 20 feet from the noted end center monument along the center line of the claim unless otherwise noted. The location monument has been placed outside patented ground.
3. The bearings in degrees between claim corners are: East/West lines run N 89°23' E and North/South lines run N 00°37' W, as depicted on the map or as stated on page 1 of this notice, and are surface distances. All ties to Claim monuments are in grid bearing and distance to reference monument.
4. All claims in this block are contiguous.

AMC 454656



2019-04-11

Page 1 of 2

Requested by: Arizona Minerals

SUZANNE SAINZ, RECORDER

SANTA CRUZ COUNTY, ARIZONA

04-11-2019 04:50 PM Recording Fee \$10.00


When Filed Return To:

SOUTH32 HERMOSA
2210 East Fort Lowell Road
TUCSON, AZ 85719

LOCATION NOTICE FOR LODE MINING CLAIM

NOTICE IS HEREBY GIVEN that the SHELL-850 lode mining claim has been located

By: ARIZONA MINERALS, INC.
2210 East Fort Lowell Road
TUCSON, AZ 85719



The general course of this claim is EAST TO WEST and it is situated in the Harshaw and Patagonia Mining Districts, SANTA CRUZ County, Arizona. This claim is 1500 feet long and 600 feet wide constituting 300 feet on each side of the centerline.

This claim runs from the location monument on the centerline on which this location notice is posted approximately 20 feet in a(n) WESTERLY direction to the WEST end line and 1480 feet in a(n) EASTERLY direction to the EAST end line. This claim is marked by six monuments, one at each corner and one at the center of each end line of the claim.

The location monument on which this notice is posted is situated within Section 16, Township 22 SOUTH, Range 16 EAST, from the Gila and Salt River Meridian, and this claim encompasses portions of the following quarter section (s), section (s), Township (s) and Range (s) SW & SE 1/4's OF SECTION 16, T. 22S, R. 16E, from the Gila and Salt River Meridian, Arizona.

The locality of this claim with reference to some natural object or permanent monument and additional information (if any) concerning its locality are as follows: THE NORTHEAST CORNER OF THE CLAIM IS LOCATED N46°48'W, 2,312.6 FEET FROM THE SOUTHEAST CORNER OF SECTION 16, T. 22S, R. 16E, FROM THE GILA AND SALT RIVER MERIDIAN, SANTA CRUZ COUNTY, AZ.

DATED AND POSTED on the ground this 5 day of FEB, 20 19.

Arizona Minerals Inc.

WITNESS: M & Steve BY: J. Leonard Fontes

J. Leonard Fontes, Jr.
of JLF2 Consulting, LLC
1213 N. Torino Avenue
Tucson, AZ 85712
AS AGENT FOR South32 Hermosa.

AMC454657

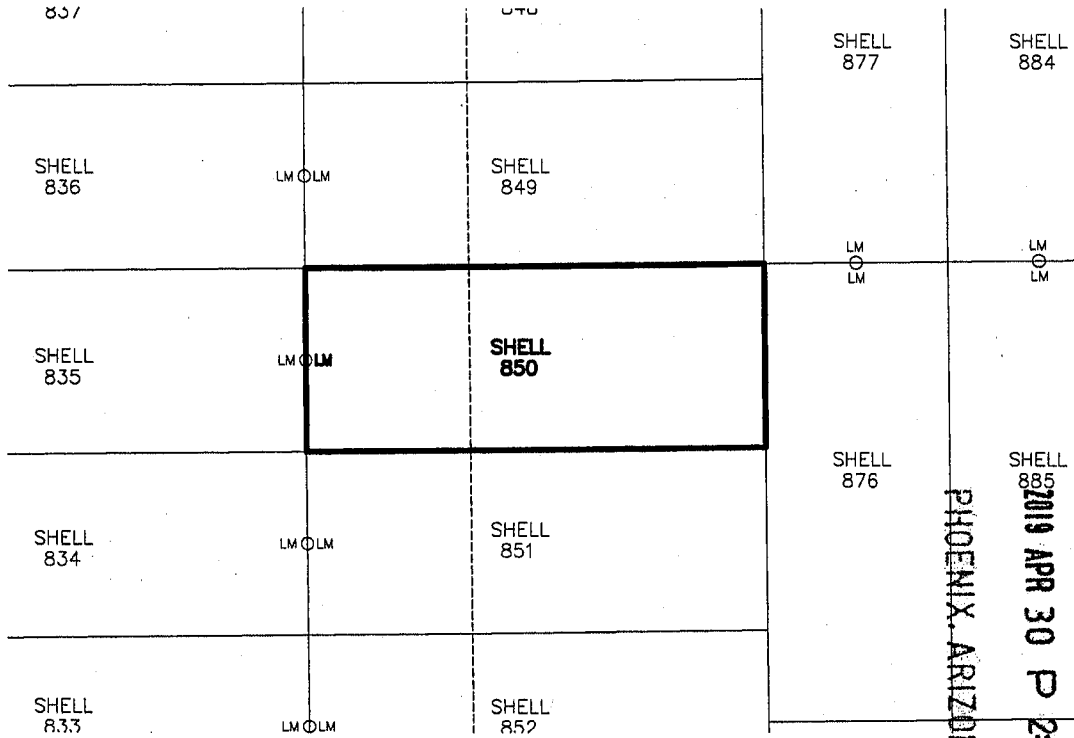
When Filed Return To:

SOUTH32 HERMOSA
 2210 East Fort Lowell Road
 TUCSON, AZ 85719

MINING CLAIM MAP

1" = 600'

LODE (X) PLACER ()



RECEIVED
 BLM AZ STATE OFFICE
 2019 APR 30 P 2:05
 PHOENIX, ARIZONA

1. The above map depicts the SHELL-850 mining claim, which is located in Section (s) 16 Township 22S, Range 16E, Gila and Salt River Meridian, SANTA CRUZ County, Arizona.
2. The types of corner and end center monuments and location monument used are as follows: 2"X2"X5' WOOD POSTS WITH MARKED ALUMINUM TAGS, IN ROCK CAIRNS. All location monuments (LM) are offset 20 feet from the noted end center monument along the center line of the claim unless otherwise noted. The location monument has been placed outside patented ground.
3. The bearings in degrees between claim corners are: East/West lines run N 89°23' E and North/South lines run N 00°37' W, as depicted on the map or as stated on page 1 of this notice, and are surface distances. All ties to Claim monuments are in grid bearing and distance to reference monument.
4. All claims in this block are contiguous.

AM0454657




When Filed Return To:

SOUTH32 HERMOSA
2210 East Fort Lowell Road
TUCSON, AZ 85719

LOCATION NOTICE FOR LODE MINING CLAIM

NOTICE IS HEREBY GIVEN that the SHELL-851 lode mining claim has been located

By: ARIZONA MINERALS, INC.
2210 East Fort Lowell Road
TUCSON, AZ 85719



The general course of this claim is EAST TO WEST and it is situated in the Harshaw and Patagonia Mining Districts, SANTA CRUZ County, Arizona. This claim is 1500 feet long and 600 feet wide constituting 300 feet on each side of the centerline.

This claim runs from the location monument on the centerline on which this location notice is posted approximately 20 feet in a(n) WESTERLY direction to the WEST end line and 1480 feet in a(n) EASTERLY direction to the EAST end line. This claim is marked by six monuments, one at each corner and one at the center of each end line of the claim.

The location monument on which this notice is posted is situated within Section 16, Township 22 SOUTH, Range 16 EAST, from the Gila and Salt River Meridian, and this claim encompasses portions of the following quarter section (s), section (s), Township (s) and Range (s) SW & SE 1/4's OF SECTION 16, T. 22S, R. 16E, from the Gila and Salt River Meridian, Arizona.

The locality of this claim with reference to some natural object or permanent monument and additional information (if any) concerning its locality are as follows: THE NORTHEAST CORNER OF THE CLAIM IS LOCATED N59°39'W, 1,946.0 FEET FROM THE SOUTHEAST CORNER OF SECTION 16, T. 22S, R. 16E, FROM THE GILA AND SALT RIVER MERIDIAN, SANTA CRUZ COUNTY, AZ.

DATED AND POSTED on the ground this 5 day of FEB, 2019.

Arizona Minerals Inc.

WITNESS: M J. Stone BY: J. Leonard Fontes, Jr.

J. Leonard Fontes, Jr.
of JLF2 Consulting, LLC
1213 N. Torino Avenue
Tucson, AZ 85712
AS AGENT FOR South32 Hermosa.

AMC454658

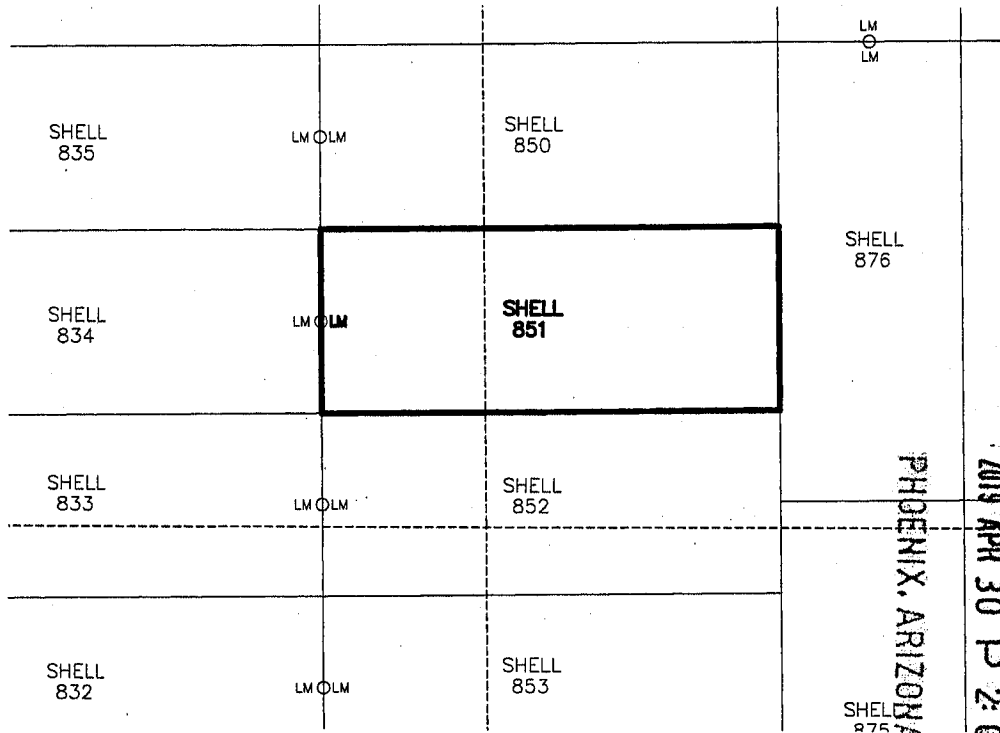
When Filed Return To:

SOUTH32 HERMOSA
 2210 East Fort Lowell Road
 TUCSON, AZ 85719

MINING CLAIM MAP

1" = 600'

LODE (X) PLACER ()



AM0454658

RECEIVED
 BLM AZ STATE OFFICE
 2019 APR 30 P 2:05
 PHOENIX, ARIZONA
 SHELL 875

1. The above map depicts the SHELL-851 mining claim, which is located in Section (s) 16 Township 22S, Range 16E, Gila and Salt River Meridian, SANTA CRUZ County, Arizona.
2. The types of corner and end center monuments and location monument used are as follows: 2"X2"X5' WOOD POSTS WITH MARKED ALUMINUM TAGS, IN ROCK CAIRNS. All location monuments (LM) are offset 20 feet from the noted end center monument along the center line of the claim unless otherwise noted. The location monument has been placed outside patented ground.
3. The bearings in degrees between claim corners are: East/West lines run N 89°23' E and North/South lines run N 00°37' W, as depicted on the map or as stated on page 1 of this notice, and are surface distances. All ties to Claim monuments are in grid bearing and distance to reference monument.
4. All claims in this block are contiguous.



2019-0. 21

Page 1 of 2

Requested By: Arizona Minerals

SUZANNE SAINZ, RECORDER

SANTA CRUZ COUNTY, ARIZONA

04-11-2019 04:50 PM Recording Fee \$10.00


When Filed Return To:

SOUTH32 HERMOSA
2210 East Fort Lowell Road
TUCSON, AZ 85719

LOCATION NOTICE FOR LODE MINING CLAIM

NOTICE IS HEREBY GIVEN that the SHELL-852 lode mining claim has been located

By: ARIZONA MINERALS, INC.
2210 East Fort Lowell Road
TUCSON, AZ 85719



The general course of this claim is EAST TO WEST and it is situated in the Harshaw and Patagonia Mining Districts, SANTA CRUZ County, Arizona. This claim is 1500 feet long and 600 feet wide constituting 300 feet on each side of the centerline.

This claim runs from the location monument on the centerline on which this location notice is posted approximately 20 feet in a(n) WESTERLY direction to the WEST end line and 1480 feet in a(n) EASTERLY direction to the EAST end line.

This claim is marked by six monuments, one at each corner and one at the center of each end line of the claim.

The location monument on which this notice is posted is situated within Section 16, Township 22 SOUTH, Range 16 EAST, from the Gila and Salt River Meridian, and this claim encompasses portions of the following quarter section (s), section (s), Township (s) and Range (s) SW & SE 1/4's OF SECTION 16 & NW & NE 1/4's OF SECTION 21, T. 22S, R. 16E, from the Gila and Salt River Meridian, Arizona.

The locality of this claim with reference to some natural object or permanent monument and additional information (if any) concerning its locality are as follows: THE NORTHEAST CORNER OF THE CLAIM IS LOCATED N77°05'W, 1,716.1 FEET FROM THE SOUTHEAST CORNER OF SECTION 16, T. 22S, R. 16E, FROM THE GILA AND SALT RIVER MERIDIAN, SANTA CRUZ COUNTY, AZ.

DATED AND POSTED on the ground this 5 day of Feb, 20 19.

Arizona Minerals Inc.

WITNESS: [Signature] BY: [Signature]

J. Leonard Fontes, Jr.
of JLF2 Consulting, LLC
1213 N. Torino Avenue
Tucson, AZ 85712
AS AGENT FOR South32 Hermosa.

AMC454659

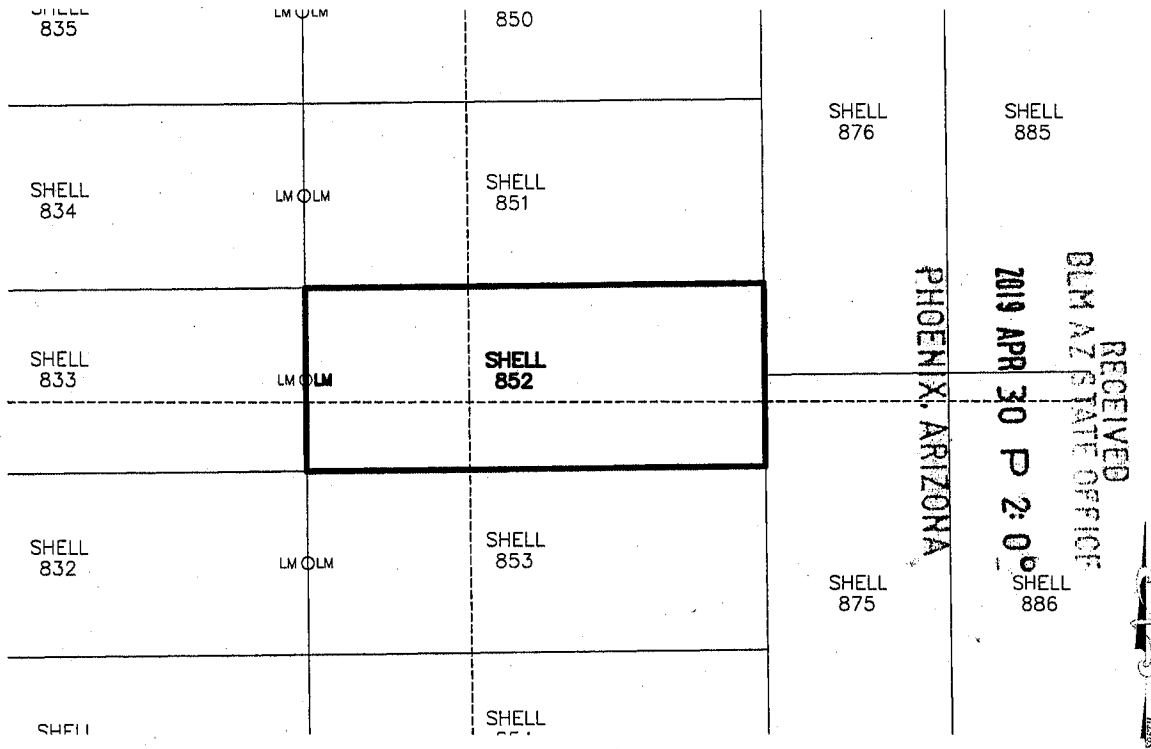
When Filed Return To:

SOUTH32 HERMOSA
 2210 East Fort Lowell Road
 TUCSON, AZ 85719

MINING CLAIM MAP

1" = 600'

LODE (X) PLACER ()



1. The above map depicts the SHELL-852 mining claim, which is located in Section (s) 16 & 21 Township 22S, Range 16E, Gila and Salt River Meridian, SANTA CRUZ County, Arizona.
2. The types of corner and end center monuments and location monument used are as follows: 2"X2"X5' WOOD POSTS WITH MARKED ALUMINUM TAGS, IN ROCK CAIRNS. All location monuments (LM) are offset 20 feet from the noted end center monument along the center line of the claim unless otherwise noted. The location monument has been placed outside patented ground.
3. The bearings in degrees between claim corners are: East/West lines run N 89°23' E and North/South lines run N 00°37' W, as depicted on the map or as stated on page 1 of this notice, and are surface distances. All ties to Claim monuments are in grid bearing and distance to reference monument.
4. All claims in this block are contiguous.

AM04546591




When Filed Return To:

SOUTH32 HERMOSA
2210 East Fort Lowell Road
TUCSON, AZ 85719

LOCATION NOTICE FOR LODE MINING CLAIM

NOTICE IS HEREBY GIVEN that the SHELL-853 lode mining claim has been located

By: ARIZONA MINERALS, INC.
2210 East Fort Lowell Road
TUCSON, AZ 85719



The general course of this claim is EAST TO WEST and it is situated in the Harshaw and Patagonia Mining Districts, SANTA CRUZ County, Arizona. This claim is 1500 feet long and 600 feet wide constituting 300 feet on each side of the centerline.

This claim runs from the location monument on the centerline on which this location notice is posted approximately 20 feet in a(n) WESTERLY direction to the WEST end line and 1480 feet in a(n) EASTERLY direction to the EAST end line.

This claim is marked by six monuments, one at each corner and one at the center of each end line of the claim.

The location monument on which this notice is posted is situated within Section 21, Township 22 SOUTH, Range 16 EAST, from the Gila and Salt River Meridian, and this claim encompasses portions of the following quarter section (s), section (s), Township (s) and Range (s) NW & NE 1/4's OF SECTION 21, T. 22S, R. 16E, from the Gila and Salt River Meridian, Arizona.

The locality of this claim with reference to some natural object or permanent monument and additional information (if any) concerning its locality are as follows: THE NORTHEAST CORNER OF THE CLAIM IS LOCATED S82°36'W, 1,680.3 FEET FROM THE NORTHEAST CORNER OF SECTION 21, T. 22S, R. 16E, FROM THE GILA AND SALT RIVER MERIDIAN, SANTA CRUZ COUNTY, AZ.

DATED AND POSTED on the ground this 5 day of FEB, 20 19.

WITNESS: DM 4 Stoto

Arizona Minerals Inc.
BY: J. Leonard Fontes, Jr.

J. Leonard Fontes, Jr.
of JLF2 Consulting, LLC
1213 N. Torino Avenue
Tucson, AZ 85712
AS AGENT FOR South32 Hermosa.

AM0454660

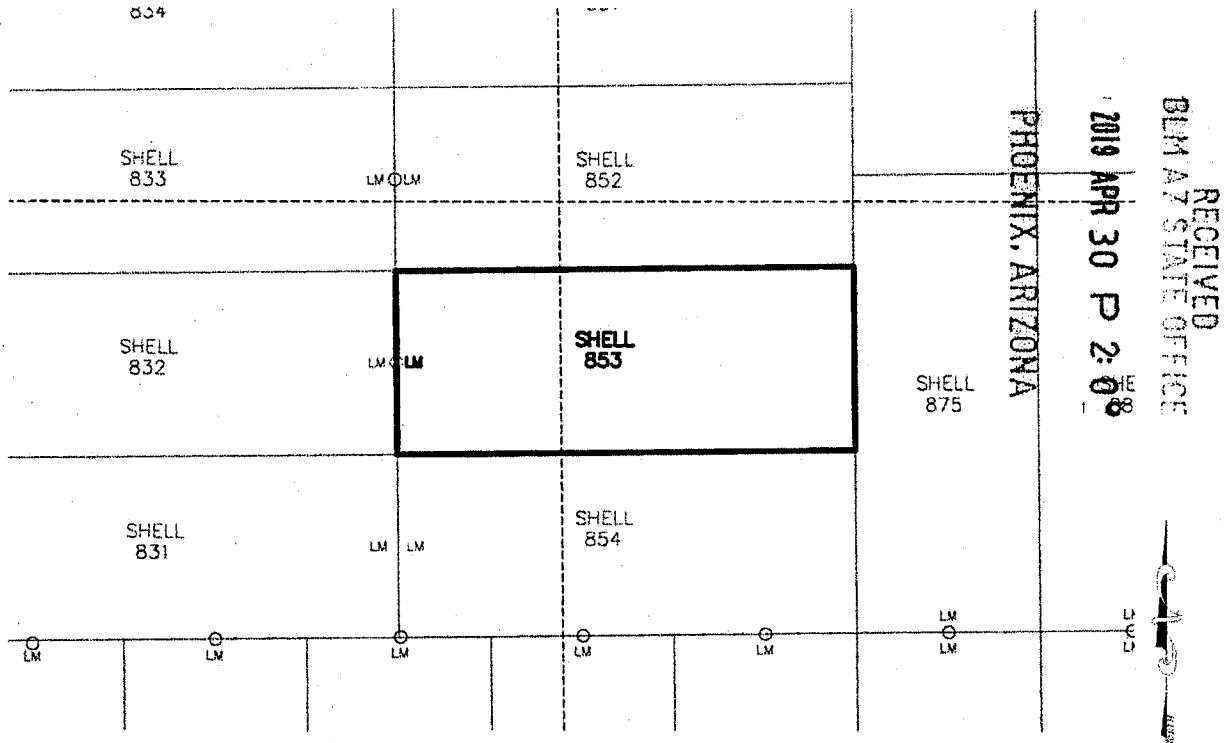
When Filed Return To:

SOUTH32 HERMOSA
 2210 East Fort Lowell Road
 TUCSON, AZ 85719

MINING CLAIM MAP

1" = 600'

LODE (X) PLACER ()



AN0454660

1. The above map depicts the SHELL-853 mining claim, which is located in Section (s) 21 Township 22S, Range 16E, Gila and Salt River Meridian, SANTA CRUZ County, Arizona.
2. The types of corner and end center monuments and location monument used are as follows: 2"X2"X5' WOOD POSTS WITH MARKED ALUMINUM TAGS, IN ROCK CAIRNS. All location monuments (LM) are offset 20 feet from the noted end center monument along the center line of the claim unless otherwise noted. The location monument has been placed outside patented ground.
3. The bearings in degrees between claim corners are: East/West lines run N 89°23' E and North/South lines run N 00°37' W, as depicted on the map or as stated on page 1 of this notice, and are surface distances. All ties to Claim monuments are in grid bearing and distance to reference monument.
4. All claims in this block are contiguous.




When Filed Return To:

SOUTH32 HERMOSA
2210 East Fort Lowell Road
TUCSON, AZ 85719

LOCATION NOTICE FOR LODE MINING CLAIM

NOTICE IS HEREBY GIVEN that the SHELL-854 lode mining claim has been located

By: ARIZONA MINERALS, INC.
2210 East Fort Lowell Road
TUCSON, AZ 85719



The general course of this claim is EAST TO WEST and it is situated in the Harshaw and Patagonia Mining Districts, SANTA CRUZ County, Arizona. This claim is 1500 feet long and 600 feet wide constituting 300 feet on each side of the centerline.

This claim runs from the location monument on the centerline on which this location notice is posted approximately 20 feet in a(n) WESTERLY direction to the WEST end line and 1480 feet in a(n) EASTERLY direction to the EAST end line.

This claim is marked by six monuments, one at each corner and one at the center of each end line of the claim.

The location monument on which this notice is posted is situated within Section 21, Township 22 SOUTH, Range 16 EAST, from the Gila and Salt River Meridian, and this claim encompasses portions of the following quarter section (s), section (s), Township (s) and Range (s) NW & NE 1/4's OF SECTION 21, T. 22S, R. 16E, from the Gila and Salt River Meridian, Arizona.

The locality of this claim with reference to some natural object or permanent monument and additional information (if any) concerning its locality are as follows: THE NORTHEAST CORNER OF THE CLAIM IS LOCATED S63°49'W, 1,849.6 FEET FROM THE NORTHEAST CORNER OF SECTION 21, T. 22S, R. 16E, FROM THE GILA AND SALT RIVER MERIDIAN, SANTA CRUZ COUNTY, AZ.

DATED AND POSTED on the ground this 5 day of FEB, 20 19.

WITNESS: RM & Soto

Arizona Minerals Inc.
BY: J. Leonard Fontes, Jr.

J. Leonard Fontes, Jr.
of JLF2 Consulting, LLC
1213 N. Torino Avenue
Tucson, AZ 85712
AS AGENT FOR South32 Hermosa.

AMC454661

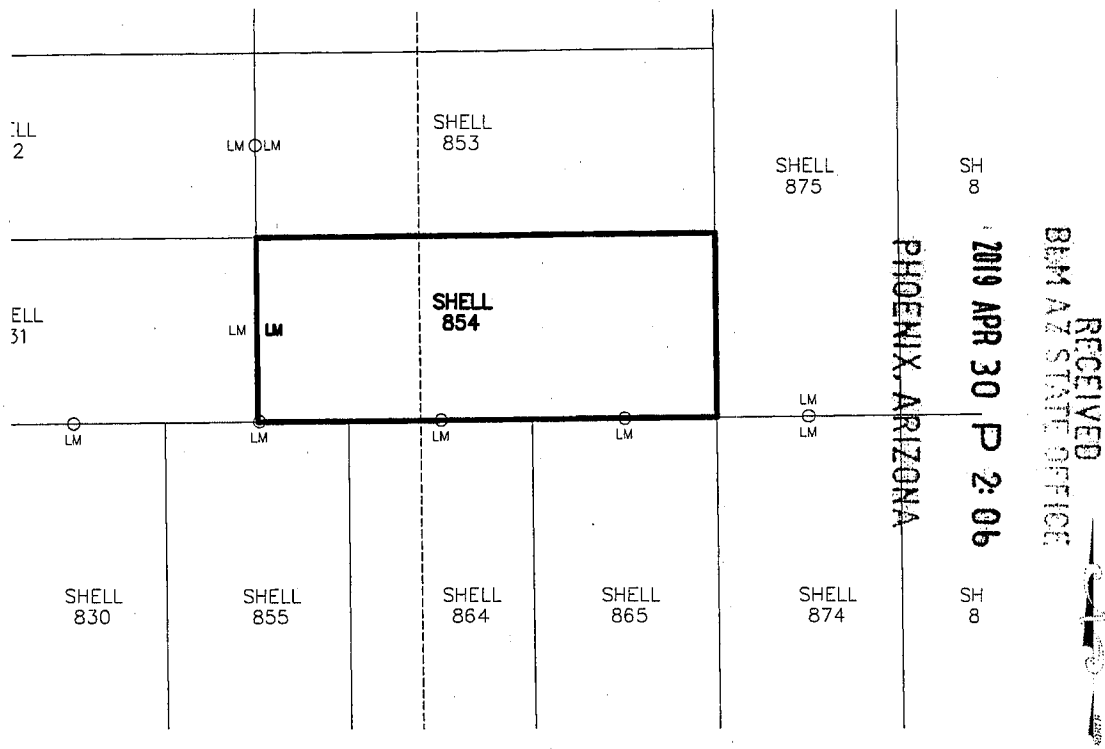
When Filed Return To:

SOUTH32 HERMOSA
 2210 East Fort Lowell Road
 TUCSON, AZ 85719

MINING CLAIM MAP

1" = 600'

LODE (X) PLACER ()



1. The above map depicts the SHELL-854 mining claim, which is located in Section (s) 21 Township 22S, Range 16E, Gila and Salt River Meridian, SANTA CRUZ County, Arizona.
2. The types of corner and end center monuments and location monument used are as follows: 2"X2"X5' WOOD POSTS WITH MARKED ALUMINUM TAGS, IN ROCK CAIRNS. All location monuments (LM) are offset 20 feet from the noted end center monument along the center line of the claim unless otherwise noted. The location monument has been placed outside patented ground.
3. The bearings in degrees between claim corners are: East/West lines run N 89°23' E and North/South lines run N 00°37' W, as depicted on the map or as stated on page 1 of this notice, and are surface distances. All ties to Claim monuments are in grid bearing and distance to reference monument.
4. All claims in this block are contiguous.

AMC454661




When Filed Return To:

SOUTH32 HERMOSA
2210 East Fort Lowell Road
TUCSON, AZ 85719

LOCATION NOTICE FOR LODE MINING CLAIM

NOTICE IS HEREBY GIVEN that the SHELL-855 lode mining claim has been located

By: ARIZONA MINERALS, INC.
2210 East Fort Lowell Road
TUCSON, AZ 85719



The general course of this claim is SOUTH TO NORTH and it is situated in the Harshaw and Patagonia Mining Districts, SANTA CRUZ County, Arizona. This claim is 1500 feet long and 600 feet wide constituting 300 feet on each side of the centerline.

This claim runs from the location monument on the centerline on which this location notice is posted approximately 20 feet in a(n) NORTHERLY direction to the NORTH end line and 1480 feet in a(n) SOUTHERLY direction to the SOUTH end line.

This claim is marked by six monuments, one at each corner and one at the center of each end line of the claim.

The location monument on which this notice is posted is situated within Section 21, Township 22 SOUTH, Range 16 EAST, from the Gila and Salt River Meridian, and this claim encompasses portions of the following quarter section (s), section (s), Township (s) and Range (s) SW & NW 1/4's OF SECTION 21, T. 22S, R. 16E, from the Gila and Salt River Meridian, Arizona.

The locality of this claim with reference to some natural object or permanent monument and additional information (if any) concerning its locality are as follows: THE NORTHEAST CORNER OF THE CLAIM IS LOCATED S59°43'E, 2,783.7 FEET FROM THE NORTHWEST CORNER OF SECTION 21, T. 22S, R. 16E, FROM THE GILA AND SALT RIVER MERIDIAN, SANTA CRUZ COUNTY, AZ.

DATED AND POSTED on the ground this 5 day of FEB, 2019.

WITNESS: DM A State

Arizona Minerals Inc.
BY: J. Leonard Fontes, Jr.

J. Leonard Fontes, Jr.
of JLF2 Consulting, LLC
1213 N. Torino Avenue
Tucson, AZ 85712
AS AGENT FOR South32 Hermosa.

AMC454662

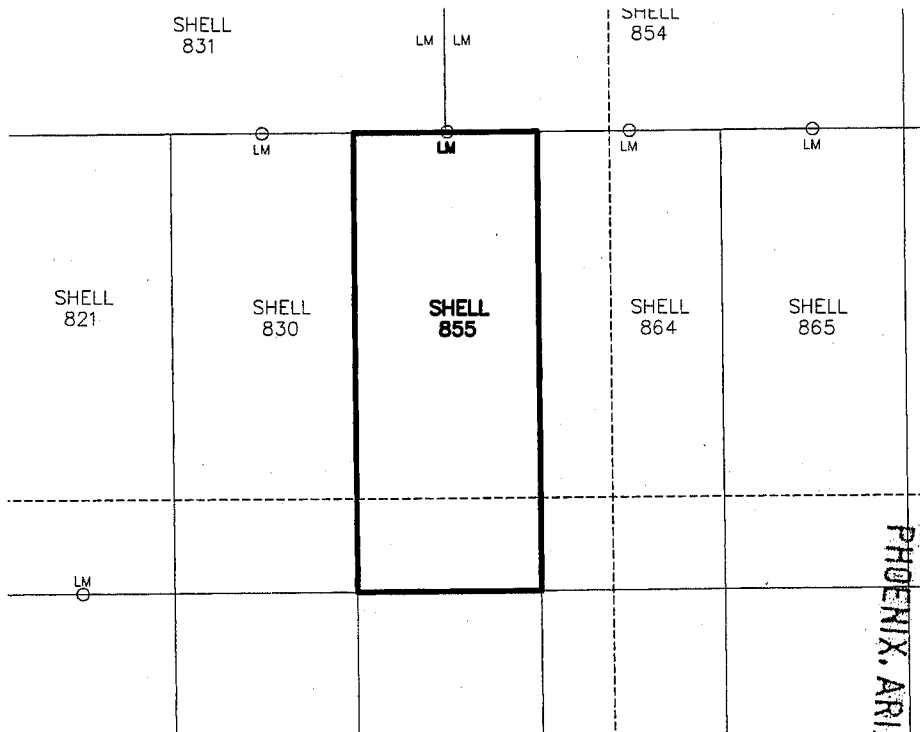
When Filed Return To:

SOUTH32 HERMOSA
2210 East Fort Lowell Road
TUCSON, AZ 85719

MINING CLAIM MAP

1" = 600'

LODE (X) PLACER ()



AMC454662

RECEIVED
BENTON STATE OFFICE
2019 APR 30 P 2:06
PHOENIX, ARIZONA

1. The above map depicts the SHELL-855 mining claim, which is located in Section (s) 21, Township 22S, Range 16E, Gila and Salt River Meridian, SANTA CRUZ County, Arizona.
2. The types of corner and end center monuments and location monument used are as follows: 2"X2"X5' WOOD POSTS WITH MARKED ALUMINUM TAGS, IN ROCK CAIRNS. All location monuments (LM) are offset 20 feet from the noted end center monument along the center line of the claim unless otherwise noted. The location monument has been placed outside patented ground.
3. The bearings in degrees between claim corners are: East/West lines run N 89°23' E and North/South lines run N 0°37' W, as depicted on the map or as stated on page 1 of this notice, and are surface distances. All ties to Claim monuments are in grid bearing and distance to reference monument.
4. All claims in this block are contiguous.




When Filed Return To:

SOUTH32 HERMOSA
2210 East Fort Lowell Road
TUCSON, AZ 85719

LOCATION NOTICE FOR LODE MINING CLAIM

NOTICE IS HEREBY GIVEN that the SHELL-856 lode mining claim has been located

By: ARIZONA MINERALS, INC.
2210 East Fort Lowell Road
TUCSON, AZ 85719



The general course of this claim is NORTH TO SOUTH and it is situated in the Harshaw and Patagonia Mining Districts, SANTA CRUZ County, Arizona. This claim is 1500 feet long and 600 feet wide constituting 300 feet on each side of the centerline.

This claim runs from the location monument on the centerline on which this location notice is posted approximately 20 feet in a(n) SOUTHERLY direction to the SOUTH end line and 1480 feet in a(n) NORTHERLY direction to the NORTH end line.

This claim is marked by six monuments, one at each corner and one at the center of each end line of the claim.

The location monument on which this notice is posted is situated within Section 21, Township 22 SOUTH, Range 16 EAST, from the Gila and Salt River Meridian, and this claim encompasses portions of the following quarter section (s), section (s), Township (s) and Range (s) SW 1/4 OF SECTION 21, T. 22S, R. 16E, from the Gila and Salt River Meridian, Arizona.

The locality of this claim with reference to some natural object or permanent monument and additional information (if any) concerning its locality are as follows: THE NORTHEAST CORNER OF THE CLAIM IS LOCATED N45°16'E, 3,345.0 FEET FROM THE SOUTHWEST CORNER OF SECTION 21, T. 22S, R. 16E, FROM THE GILA AND SALT RIVER MERIDIAN, SANTA CRUZ COUNTY, AZ.

DATED AND POSTED on the ground this 5 day of FEB, 2019.

WITNESS: PM 4 State

Arizona Minerals Inc.

BY: J. Leonard Fontes, Jr.

J. Leonard Fontes, Jr.
of JLF2 Consulting, LLC
1213 N. Torino Avenue
Tucson, AZ 85712
AS AGENT FOR South32 Hermosa.

AMC454663

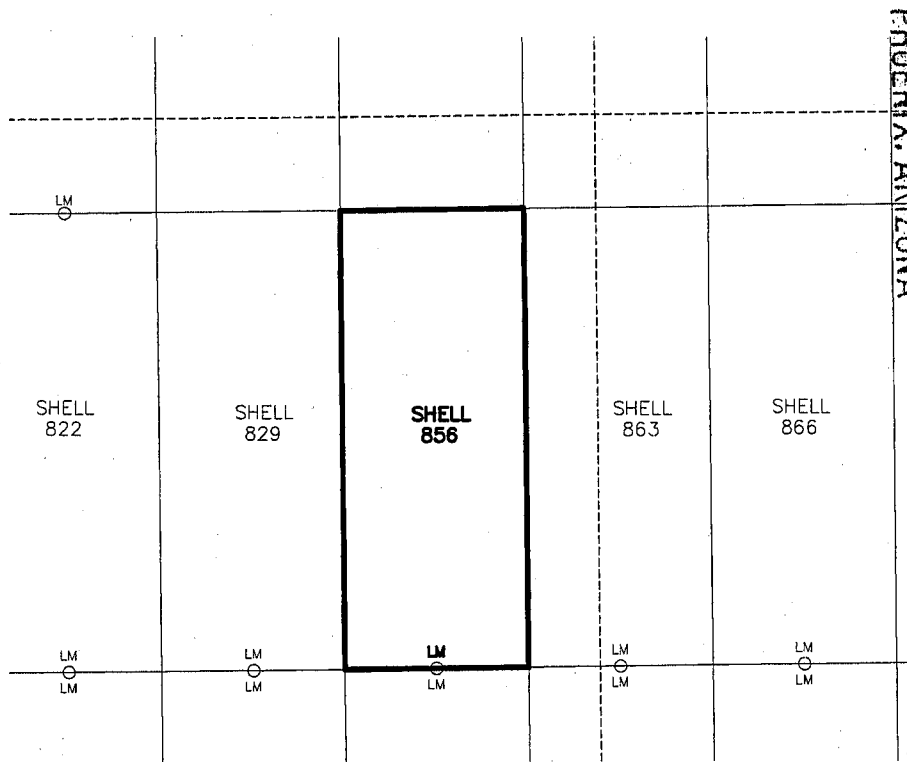
When Filed Return To:

SOUTH32 HERMOSA
 2210 East Fort Lowell Road
 TUCSON, AZ 85719

MINING CLAIM MAP

1" = 600'

LODE (X) PLACER ()



RECEIVED
 DEPT. OF STATE OFFICE
 PHOENIX, ARIZONA
 2019 APR 30 P 2:06

AMC 454663

1. The above map depicts the SHELL-856 mining claim, which is located in Section (s) 21, Township 22S, Range 16E, Gila and Salt River Meridian, SANTA CRUZ County, Arizona.
2. The types of corner and end center monuments and location monument used are as follows: 2"X2"X5' WOOD POSTS WITH MARKED ALUMINUM TAGS, IN ROCK CAIRNS. All location monuments (LM) are offset 20 feet from the noted end center monument along the center line of the claim unless otherwise noted. The location monument has been placed outside patented ground.
3. The bearings in degrees between claim corners are: East/West lines run N 89°23' E and North/South lines run N 0°37' W, as depicted on the map or as stated on page 1 of this notice, and are surface distances. All ties to Claim monuments are in grid bearing and distance to reference monument.
4. All claims in this block are contiguous.



2019-02326

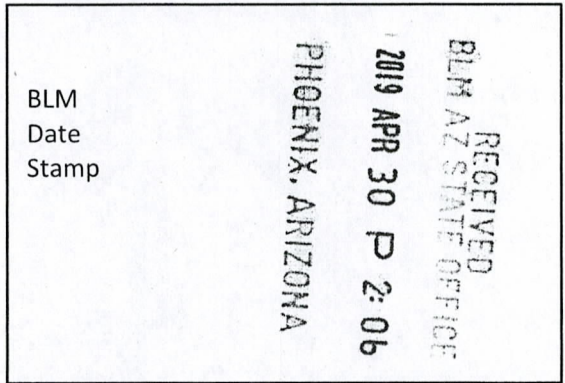
When Filed Return To:

SOUTH32 HERMOSA
2210 East Fort Lowell Road
TUCSON, AZ 85719

LOCATION NOTICE FOR LODE MINING CLAIM

NOTICE IS HEREBY GIVEN that the SHELL-857 lode mining claim has been located

By: ARIZONA MINERALS, INC.
2210 East Fort Lowell Road
TUCSON, AZ 85719



The general course of this claim is SOUTH TO NORTH and it is situated in the Harshaw and Patagonia Mining Districts, SANTA CRUZ County, Arizona. This claim is 1500 feet long and 600 feet wide constituting 300 feet on each side of the centerline.

This claim runs from the location monument on the centerline on which this location notice is posted approximately 20 feet in a(n) NORTHERLY direction to the NORTH end line and 1480 feet in a(n) SOUTHERLY direction to the SOUTH end line.

This claim is marked by six monuments, one at each corner and one at the center of each end line of the claim.

The location monument on which this notice is posted is situated within Section 21, Township 22 SOUTH, Range 16 EAST, from the Gila and Salt River Meridian, and this claim encompasses portions of the following quarter section (s), section (s), Township (s) and Range (s) SW 1/4 OF SECTION 21 & NW 1/4 OF SECTION 28, T. 22S, R. 16E, from the Gila and Salt River Meridian, Arizona.

The locality of this claim with reference to some natural object or permanent monument and additional information (if any) concerning its locality are as follows: THE NORTHEAST CORNER OF THE CLAIM IS LOCATED N70°21'E, 2,540.5 FEET FROM THE SOUTHWEST CORNER OF SECTION 21, T. 22S, R. 16E, FROM THE GILA AND SALT RIVER MERIDIAN, SANTA CRUZ COUNTY, AZ.

DATED AND POSTED on the ground this 5 day of FEB, 2019.

WITNESS: RM & State

Arizona Minerals Inc.
BY: J. Leonard Fontes, Jr.

J. Leonard Fontes, Jr.
of JLF2 Consulting, LLC
1213 N. Torino Avenue
Tucson, AZ 85712

AMC454664

When Filed Return To:

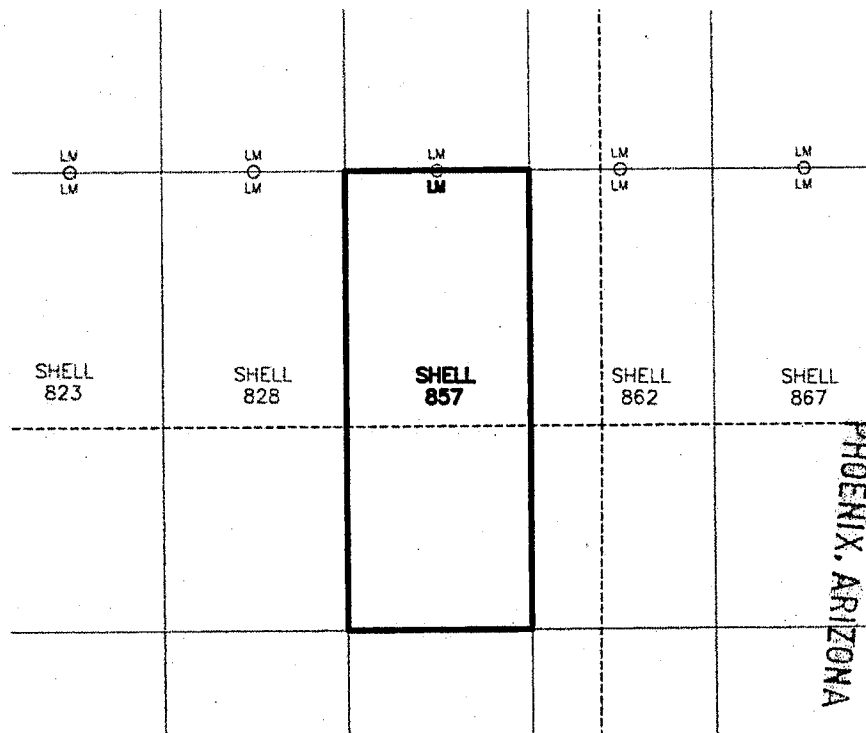
SOUTH32 HERMOSA
2210 East Fort Lowell Road
TUCSON, AZ 85719

AS AGENT FOR South32 Hermosa.

MINING CLAIM MAP

1" = 600'

LODE (X) PLACER ()



AMC454664

RECEIVED
BLM AZ STATE OFFICE
2019 APR 30 P 2:06
PHOENIX, ARIZONA

1. The above map depicts the SHELL-857 mining claim, which is located in Section (s) 21 & 28, Township 22S, Range 16E, Gila and Salt River Meridian, SANTA CRUZ County, Arizona.
2. The types of corner and end center monuments and location monument used are as follows: 2"X2"X5' WOOD POSTS WITH MARKED ALUMINUM TAGS, IN ROCK CAIRNS. All location monuments (LM) are offset 20 feet from the noted end center monument along the center line of the claim unless otherwise noted. The location monument has been placed outside patented ground.
3. The bearings in degrees between claim corners are: East/West lines run N 89°23' E and North/South lines run N 0°37' W, as depicted on the map or as stated on page 1 of this notice, and are surface distances. All ties to Claim monuments are in grid bearing and distance to reference monument.
4. All claims in this block are contiguous.

When Filed Return To:

SOUTH32 HERMOSA
2210 East Fort Lowell Road
TUCSON, AZ 85719



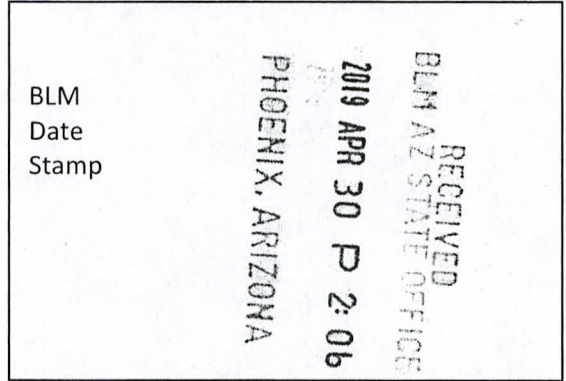
Page 1 of 2
Requested By: Arizona Minerals
SUZANNE SAIH RECORDER
SANTA CRUZ COUNTY, ARIZONA
04-11-2019 04:50 PM Recording Fee \$10.00

2019-02327

LOCATION NOTICE FOR LODE MINING CLAIM

NOTICE IS HEREBY GIVEN that the SHELL-858 lode mining claim has been located

By: ARIZONA MINERALS, INC.
2210 East Fort Lowell Road
TUCSON, AZ 85719



The general course of this claim is NORTH TO SOUTH and it is situated in the Harshaw and Patagonia Mining Districts, SANTA CRUZ County, Arizona. This claim is 1500 feet long and 600 feet wide constituting 300 feet on each side of the centerline.

This claim runs from the location monument on the centerline on which this location notice is posted approximately 20 feet in a(n) SOUTHERLY direction to the SOUTH end line and 1480 feet in a(n) NORTHERLY direction to the NORTH end line.

This claim is marked by six monuments, one at each corner and one at the center of each end line of the claim.

The location monument on which this notice is posted is situated within Section 28, Township 22 SOUTH, Range 16 EAST, from the Gila and Salt River Meridian, and this claim encompasses portions of the following quarter section (s), section (s), Township (s) and Range (s) NW 1/4 OF SECTION 28, T. 22S, R. 16E, from the Gila and Salt River Meridian, Arizona.

The locality of this claim with reference to some natural object or permanent monument and additional information (if any) concerning its locality are as follows: THE NORTHEAST CORNER OF THE CLAIM IS LOCATED S75°00'E, 2,493.4 FEET FROM THE NORTHWEST CORNER OF SECTION 28, T. 22S, R. 16E, FROM THE GILA AND SALT RIVER MERIDIAN, SANTA CRUZ COUNTY, AZ.

DATED AND POSTED on the ground this 16 day of FEB, 20 19.

Arizona Minerals Inc.

WITNESS: AM & Staff

BY: J. Leonard Fontes, Jr.

J. Leonard Fontes, Jr.
of JLF2 Consulting, LLC
1213 N. Torino Avenue
Tucson, AZ 85712

AMC454665

When Filed Return To:

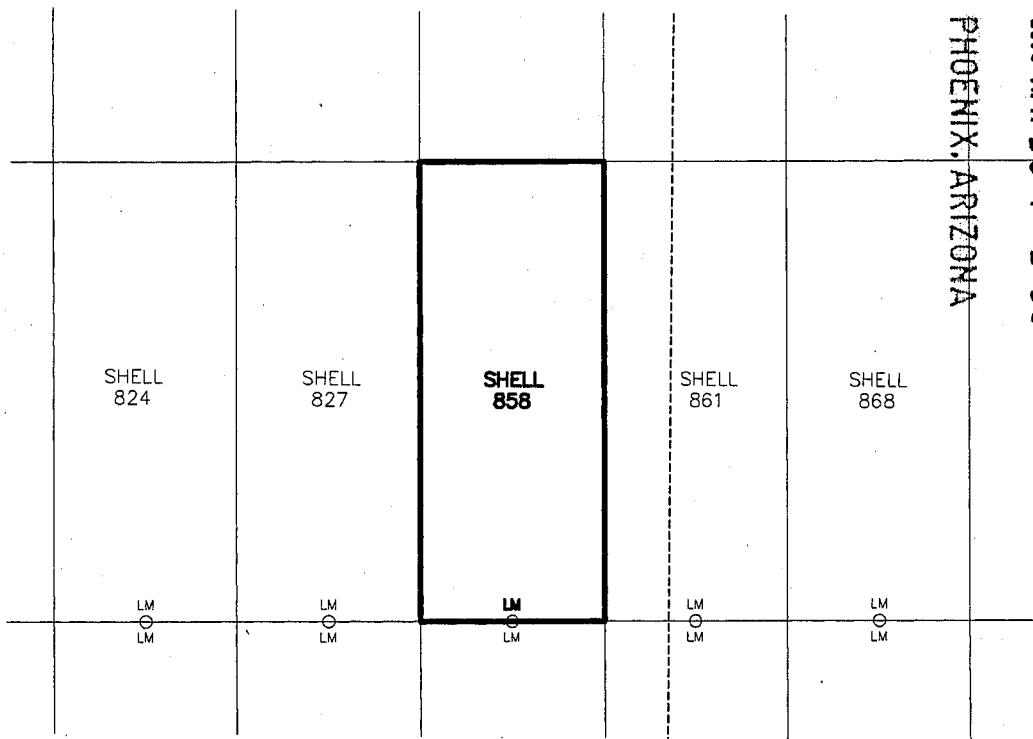
SOUTH32 HERMOSA
2210 East Fort Lowell Road
TUCSON, AZ 85719

AS AGENT FOR South32 Hermosa.

MINING CLAIM MAP

1" = 600'

LODE (X) PLACER ()



RECEIVED
BLM AZ STATE OFFICE
2019 APR 30 P 2:06
PHOENIX, ARIZONA

AMC454665

1. The above map depicts the SHELL-858 mining claim, which is located in Section (s) 28, Township 22S, Range 16E, Gila and Salt River Meridian, SANTA CRUZ County, Arizona.
2. The types of corner and end center monuments and location monument used are as follows: 2"X2"X5' WOOD POSTS WITH MARKED ALUMINUM TAGS, IN ROCK CAIRNS. All location monuments (LM) are offset 20 feet from the noted end center monument along the center line of the claim unless otherwise noted. The location monument has been placed outside patented ground.
3. The bearings in degrees between claim corners are: East/West lines run N 89°23' E and North/South lines run N 0°37' W, as depicted on the map or as stated on page 1 of this notice, and are surface distances. All ties to Claim monuments are in grid bearing and distance to reference monument.
4. All claims in this block are contiguous.



When Filed Return To:

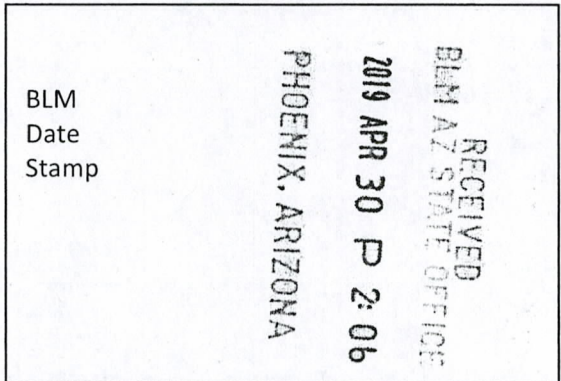
SOUTH32 HERMOSA
2210 East Fort Lowell Road
TUCSON, AZ 85719

2019-02328

LOCATION NOTICE FOR LODE MINING CLAIM

NOTICE IS HEREBY GIVEN that the SHELL-859 lode mining claim has been located

By: ARIZONA MINERALS, INC.
2210 East Fort Lowell Road
TUCSON, AZ 85719



The general course of this claim is SOUTH TO NORTH and it is situated in the Harshaw and Patagonia Mining Districts, SANTA CRUZ County, Arizona. This claim is 1500 feet long and 600 feet wide constituting 300 feet on each side of the centerline.

This claim runs from the location monument on the centerline on which this location notice is posted approximately 20 feet in a(n) NORTHERLY direction to the NORTH end line and 1480 feet in a(n) SOUTHERLY direction to the SOUTH end line.

This claim is marked by six monuments, one at each corner and one at the center of each end line of the claim.

The location monument on which this notice is posted is situated within Section 28, Township 22 SOUTH, Range 16 EAST, from the Gila and Salt River Meridian, and this claim encompasses portions of the following quarter section (s), section (s), Township (s) and Range (s) NW & SW 1/4's OF SECTION 28, T. 22S, R. 16E, from the Gila and Salt River Meridian, Arizona.

The locality of this claim with reference to some natural object or permanent monument and additional information (if any) concerning its locality are as follows: THE NORTHEAST CORNER OF THE CLAIM IS LOCATED S48°30'E, 3,237.1 FEET FROM THE NORTHWEST CORNER OF SECTION 28, T. 22S, R. 16E, FROM THE GILA AND SALT RIVER MERIDIAN, SANTA CRUZ COUNTY, AZ.

DATED AND POSTED on the ground this 16 day of FEB, 20 19.

Arizona Minerals Inc.

WITNESS: RM & Steve

BY: J. Leonard Fontes, Jr.

J. Leonard Fontes, Jr.
of JLF2 Consulting, LLC
1213 N. Torino Avenue
Tucson, AZ 85712

AMC454666

When Filed Return To:

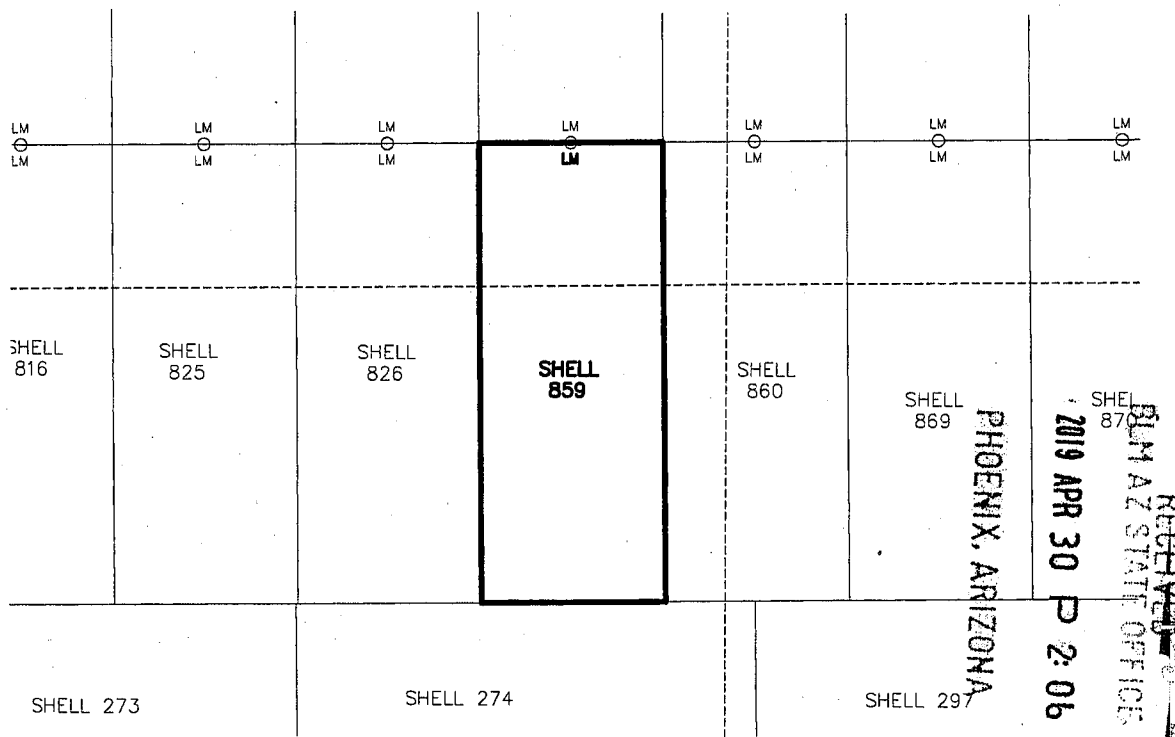
SOUTH32 HERMOSA
2210 East Fort Lowell Road
TUCSON, AZ 85719

AS AGENT FOR South32 Hermosa.

MINING CLAIM MAP

1" = 600'

LODE (X) PLACER ()



AMC454666

1. The above map depicts the SHELL-859 mining claim, which is located in Section (s) 28, Township 22S, Range 16E, Gila and Salt River Meridian, SANTA CRUZ County, Arizona.
2. The types of corner and end center monuments and location monument used are as follows: 2"X2"X5' WOOD POSTS WITH MARKED ALUMINUM TAGS, IN ROCK CAIRNS. All location monuments (LM) are offset 20 feet from the noted end center monument along the center line of the claim unless otherwise noted. The location monument has been placed outside patented ground.
3. The bearings in degrees between claim corners are: East/West lines run N 89°23' E and North/South lines run N 0°37' W, as depicted on the map or as stated on page 1 of this notice, and are surface distances. All ties to Claim monuments are in grid bearing and distance to reference monument.
4. All claims in this block are contiguous.

When Filed Return To:

SOUTH32 HERMOSA
2210 East Fort Lowell Road
TUCSON, AZ 85719



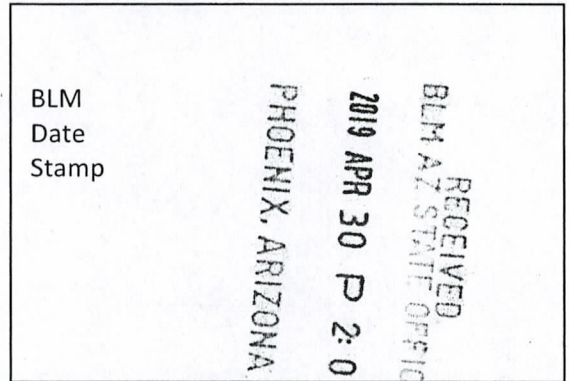
Requested By: Arizona Minerals
SUZANNE SAINZ, RECORDER
SANTA CRUZ COUNTY, ARIZONA
04-11-2019 5:50 PM Recording Fee \$10.00

2019-02329

LOCATION NOTICE FOR LODE MINING CLAIM

NOTICE IS HEREBY GIVEN that the SHELL-860 lode mining claim has been located

By: ARIZONA MINERALS, INC.
2210 East Fort Lowell Road
TUCSON, AZ 85719



The general course of this claim is SOUTH TO NORTH and it is situated in the Harshaw and Patagonia Mining Districts, SANTA CRUZ County, Arizona. This claim is 1500 feet long and 600 feet wide constituting 300 feet on each side of the centerline.

This claim runs from the location monument on the centerline on which this location notice is posted approximately 20 feet in a(n) NORTHERLY direction to the NORTH end line and 1480 feet in a(n) SOUTHERLY direction to the SOUTH end line.

This claim is marked by six monuments, one at each corner and one at the center of each end line of the claim.

The location monument on which this notice is posted is situated within Section 28, Township 22 SOUTH, Range 16 EAST, from the Gila and Salt River Meridian, and this claim encompasses portions of the following quarter section (s), section (s), Township (s) and Range (s) NW, SW, NE, & SE 1/4's OF SECTION 28, T. 22S, R. 16E, from the Gila and Salt River Meridian, Arizona.

The locality of this claim with reference to some natural object or permanent monument and additional information (if any) concerning its locality are as follows: THE NORTHEAST CORNER OF THE CLAIM IS LOCATED S45°39'E, 3,141.3 FEET FROM THE NORTHEAST CORNER OF SECTION 28, T. 22S, R. 16E, FROM THE GILA AND SALT RIVER MERIDIAN, SANTA CRUZ COUNTY, AZ.

DATED AND POSTED on the ground this 16 day of FEB, 20 19.

Arizona Minerals Inc.

WITNESS: RM & Steve

BY: J. Leonard Fontes, Jr.

J. Leonard Fontes, Jr.
of JLF2 Consulting, LLC
1213 N. Torino Avenue
Tucson, AZ 85712

AMC454667

When Filed Return To:

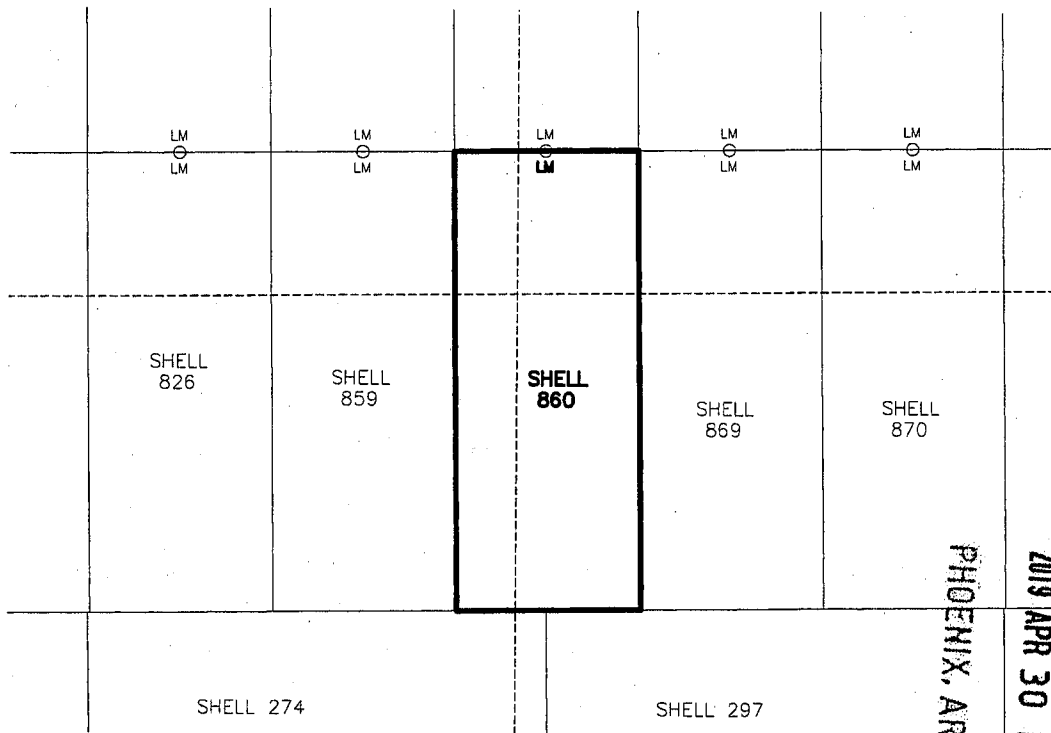
SOUTH32 HERMOSA
2210 East Fort Lowell Road
TUCSON, AZ 85719

AS AGENT FOR South32 Hermosa.

MINING CLAIM MAP

1" = 600'

LODE (X) PLACER ()



AMC454667

RECEIVED
DEPT. OF STATE OFFICE
2019 APR 30 P 2:01
PHOENIX, ARIZONA

1. The above map depicts the SHELL-860 mining claim, which is located in Section (s) 28, Township 22S, Range 16E, Gila and Salt River Meridian, SANTA CRUZ County, Arizona.
2. The types of corner and end center monuments and location monument used are as follows: 2"X2"X5' WOOD POSTS WITH MARKED ALUMINUM TAGS, IN ROCK CAIRNS. All location monuments (LM) are offset 20 feet from the noted end center monument along the center line of the claim unless otherwise noted. The location monument has been placed outside patented ground.
3. The bearings in degrees between claim corners are: East/West lines run N 89°23' E and North/South lines run N 0°37' W, as depicted on the map or as stated on page 1 of this notice, and are surface distances. All ties to Claim monuments are in grid bearing and distance to reference monument.
4. All claims in this block are contiguous.



When Filed Return To:

SOUTH32 HERMOSA
2210 East Fort Lowell Road
TUCSON, AZ 85719

2019-02330

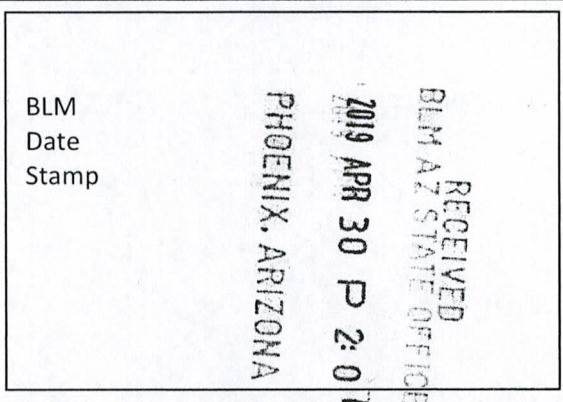
LOCATION NOTICE FOR LODE MINING CLAIM

NOTICE IS HEREBY GIVEN that the SHELL-861 lode mining claim has been located

By: ARIZONA MINERALS, INC.

2210 East Fort Lowell Road

TUCSON, AZ 85719



The general course of this claim is NORTH TO SOUTH and it is situated in the Harshaw and Patagonia Mining Districts, SANTA CRUZ County, Arizona. This claim is 1500 feet long and 600 feet wide constituting 300 feet on each side of the centerline.

This claim runs from the location monument on the centerline on which this location notice is posted approximately 20 feet in a(n) SOUTHERLY direction to the SOUTH end line and 1480 feet in a(n) NORTHERLY direction to the NORTH end line.

This claim is marked by six monuments, one at each corner and one at the center of each end line of the claim.

The location monument on which this notice is posted is situated within Section 28, Township 22 SOUTH, Range 16 EAST, from the Gila and Salt River Meridian, and this claim encompasses portions of the following quarter section (s), section (s), Township (s) and Range (s) NW & NE 1/4's OF SECTION 28, T. 22S, R. 16E, from the Gila and Salt River Meridian, Arizona.

The locality of this claim with reference to some natural object or permanent monument and additional information (if any) concerning its locality are as follows: THE NORTHEAST CORNER OF THE CLAIM IS LOCATED S72°54'E, 2,367.1 FEET FROM THE NORTHEAST CORNER OF SECTION 28, T. 22S, R. 16E, FROM THE GILA AND SALT RIVER MERIDIAN, SANTA CRUZ COUNTY, AZ.

DATED AND POSTED on the ground this 16 day of FEB, 20 19.

WITNESS: RM & STW

Arizona Minerals Inc.
BY: J. Leonard Fontes, Jr.

J. Leonard Fontes, Jr.
of JLF2 Consulting, LLC
1213 N. Torino Avenue
Tucson, AZ 85712

AMC454668

When Filed Return To:

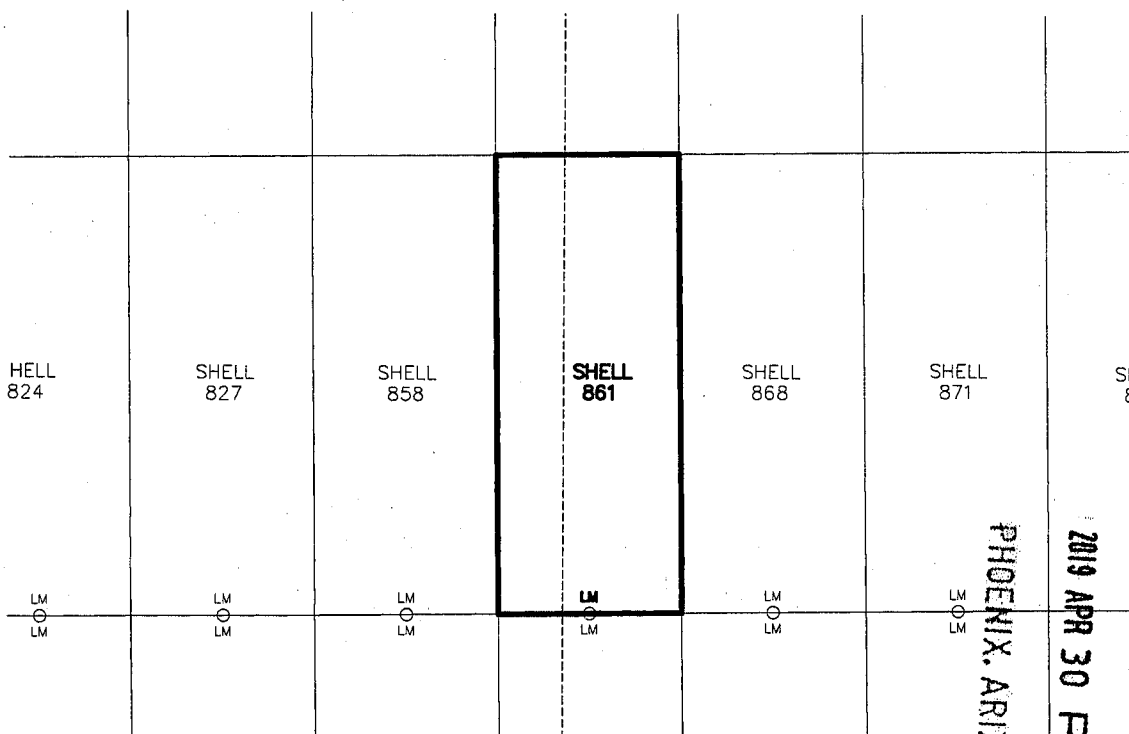
SOUTH32 HERMOSA
2210 East Fort Lowell Road
TUCSON, AZ 85719

AS AGENT FOR South32 Hermosa.

MINING CLAIM MAP

1" = 600'

LODE (X) PLACER ()



AMC454668

1. The above map depicts the SHELL-861 mining claim, which is located in Section (s) 28, Township 22S, Range 16E, Gila and Salt River Meridian, SANTA CRUZ County, Arizona.
2. The types of corner and end center monuments and location monument used are as follows: 2"X2"X5' WOOD POSTS WITH MARKED ALUMINUM TAGS, IN ROCK CAIRNS. All location monuments (LM) are offset 20 feet from the noted end center monument along the center line of the claim unless otherwise noted. The location monument has been placed outside patented ground.
3. The bearings in degrees between claim corners are: East/West lines run N 89°23' E and North/South lines run N 0°37' W, as depicted on the map or as stated on page 1 of this notice, and are surface distances. All ties to Claim monuments are in grid bearing and distance to reference monument.
4. All claims in this block are contiguous.



When Filed Return To:


SOUTH32 HERMOSA
2210 East Fort Lowell Road
TUCSON, AZ 85719

2019-02331

LOCATION NOTICE FOR LODE MINING CLAIM

NOTICE IS HEREBY GIVEN that the SHELL-862 lode mining claim has been located

By: ARIZONA MINERALS, INC.
2210 East Fort Lowell Road
TUCSON, AZ 85719



The general course of this claim is SOUTH TO NORTH and it is situated in the Harshaw and Patagonia Mining Districts, SANTA CRUZ County, Arizona. This claim is 1500 feet long and 600 feet wide constituting 300 feet on each side of the centerline.

This claim runs from the location monument on the centerline on which this location notice is posted approximately 20 feet in a(n) NORTHERLY direction to the NORTH end line and 1480 feet in a(n) SOUTHERLY direction to the SOUTH end line.

This claim is marked by six monuments, one at each corner and one at the center of each end line of the claim.

The location monument on which this notice is posted is situated within Section 21, Township 22 SOUTH, Range 16 EAST, from the Gila and Salt River Meridian, and this claim encompasses portions of the following quarter section (s), section (s), Township (s) and Range (s) SW & SE 1/4's OF SECTION 21 & NW & NE 1/4's OF SECTION 28, T. 22S, R. 16E, from the Gila and Salt River Meridian, Arizona.

The locality of this claim with reference to some natural object or permanent monument and additional information (if any) concerning its locality are as follows: THE NORTHEAST CORNER OF THE CLAIM IS LOCATED N70°35'W, 2,416.1 FEET FROM THE SOUTHEAST CORNER OF SECTION 21, T. 22S, R. 16E, FROM THE GILA AND SALT RIVER MERIDIAN, SANTA CRUZ COUNTY, AZ.

DATED AND POSTED on the ground this 5 day of FEB, 20 19.

WITNESS: RM & Soto

Arizona Minerals Inc.

BY: J. Leonard Fontes, Jr.

J. Leonard Fontes, Jr.
of JLF2 Consulting, LLC
1213 N. Torino Avenue
Tucson, AZ 85712

AMC 454669

When Filed Return To:

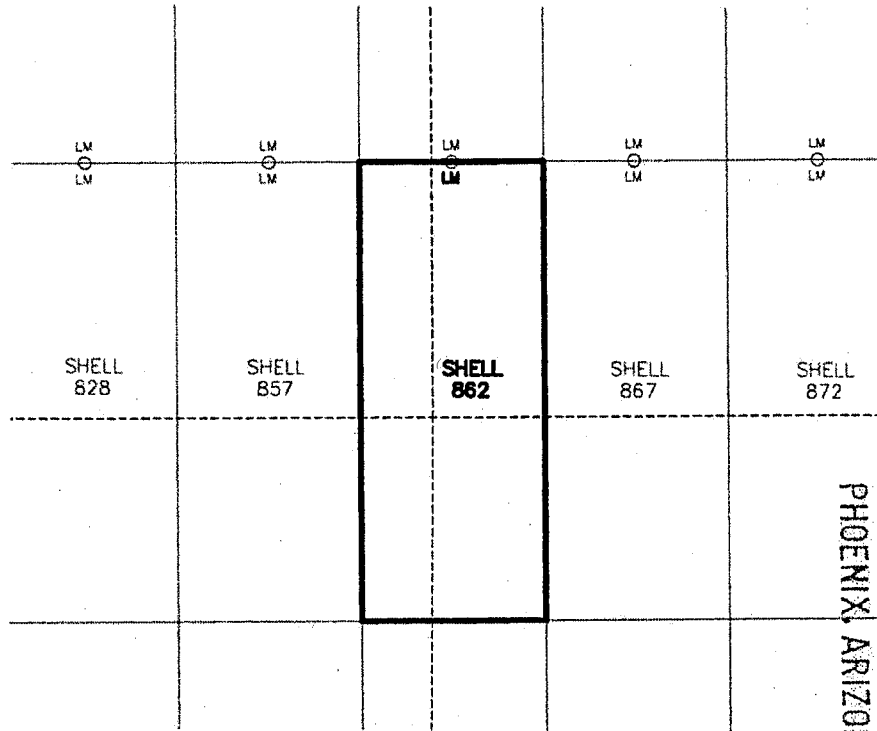
SOUTH32 HERMOSA
2210 East Fort Lowell Road
TUCSON, AZ 85719

AS AGENT FOR South32 Hermosa.

MINING CLAIM MAP

1" = 600'

LODE (X) PLACER ()



AMC454669

PHOENIX, ARIZONA

2019 APR 30 P 2:07

RECEIVED
BLM AZ STATE OFFICE

1. The above map depicts the SHELL-862 mining claim, which is located in Section (s) 21 & 28, Township 22S, Range 16E, Gila and Salt River Meridian, SANTA CRUZ County, Arizona.
2. The types of corner and end center monuments and location monument used are as follows: 2"X2"X5' WOOD POSTS WITH MARKED ALUMINUM TAGS, IN ROCK CAIRNS. All location monuments (LM) are offset 20 feet from the noted end center monument along the center line of the claim unless otherwise noted. The location monument has been placed outside patented ground.
3. The bearings in degrees between claim corners are: East/West lines run N 89°23' E and North/South lines run N 0°37' W, as depicted on the map or as stated on page 1 of this notice, and are surface distances. All ties to Claim monuments are in grid bearing and distance to reference monument.
4. All claims in this block are contiguous.



When Filed Return To:


SOUTH32 HERMOSA
2210 East Fort Lowell Road
TUCSON, AZ 85719

249-62332

LOCATION NOTICE FOR LODE MINING CLAIM

NOTICE IS HEREBY GIVEN that the SHELL-863 lode mining claim has been located

By: ARIZONA MINERALS, INC.
2210 East Fort Lowell Road
TUCSON, AZ 85719



The general course of this claim is NORTH TO SOUTH and it is situated in the Harshaw and Patagonia Mining Districts, SANTA CRUZ County, Arizona. This claim is 1500 feet long and 600 feet wide constituting 300 feet on each side of the centerline.

This claim runs from the location monument on the centerline on which this location notice is posted approximately 20 feet in a(n) SOUTHERLY direction to the SOUTH end line and 1480 feet in a(n) NORTHERLY direction to the NORTH end line.

This claim is marked by six monuments, one at each corner and one at the center of each end line of the claim.

The location monument on which this notice is posted is situated within Section 21, Township 22 SOUTH, Range 16 EAST, from the Gila and Salt River Meridian, and this claim encompasses portions of the following quarter section (s), section (s), Township (s) and Range (s) SW & SE 1/4's OF SECTION 21, T. 22S, R. 16E, from the Gila and Salt River Meridian, Arizona.

The locality of this claim with reference to some natural object or permanent monument and additional information (if any) concerning its locality are as follows: THE NORTHEAST CORNER OF THE CLAIM IS LOCATED N44°54'W, 3,251.1 FEET FROM THE SOUTHEAST CORNER OF SECTION 21, T. 22S, R. 16E, FROM THE GILA AND SALT RIVER MERIDIAN, SANTA CRUZ COUNTY, AZ.

DATED AND POSTED on the ground this 5 day of FEB, 20 19.

Arizona Minerals Inc.

WITNESS: RM & Steve

BY: J. Leonard Fontes, Jr.

J. Leonard Fontes, Jr.
of JLF2 Consulting, LLC
1213 N. Torino Avenue
Tucson, AZ 85712

AMC454670

When Filed Return To:

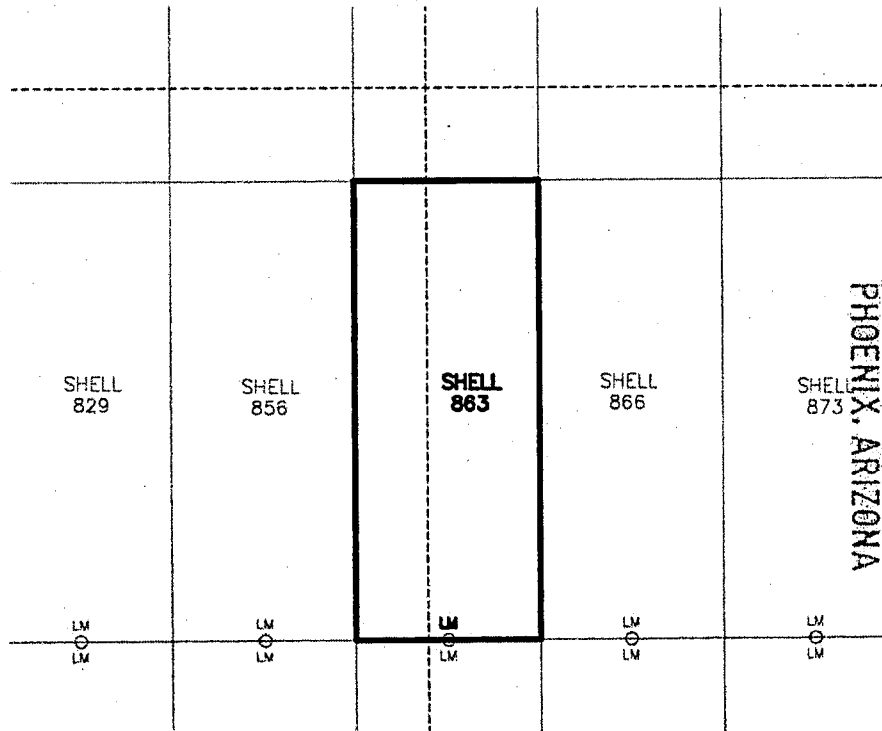
SOUTH32 HERMOSA
2210 East Fort Lowell Road
TUCSON, AZ 85719

AS AGENT FOR South32 Hermosa.

MINING CLAIM MAP

1" = 600'

LODE (X) PLACER ()



2019 APR 30 P 2:07

RECEIVED
BLM AZ STATE OFFICE

AM0454670

1. The above map depicts the SHELL-863 mining claim, which is located in Section (s) 21, Township 22S, Range 16E, Gila and Salt River Meridian, SANTA CRUZ County, Arizona.
2. The types of corner and end center monuments and location monument used are as follows: 2"X2"X5' WOOD POSTS WITH MARKED ALUMINUM TAGS, IN ROCK CAIRNS. All location monuments (LM) are offset 20 feet from the noted end center monument along the center line of the claim unless otherwise noted. The location monument has been placed outside patented ground.
3. The bearings in degrees between claim corners are: East/West lines run N 89°23' E and North/South lines run N 0°37' W, as depicted on the map or as stated on page 1 of this notice, and are surface distances. All ties to Claim monuments are in grid bearing and distance to reference monument.
4. All claims in this block are contiguous.



When Filed Return To:

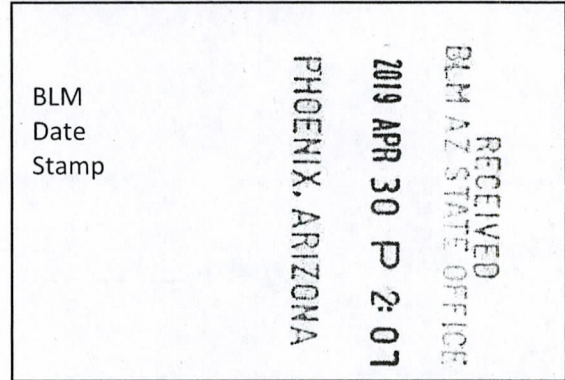
SOUTH32 HERMOSA
2210 East Fort Lowell Road
TUCSON, AZ 85719

2019-02333

LOCATION NOTICE FOR LODE MINING CLAIM

NOTICE IS HEREBY GIVEN that the SHELL-864 lode mining claim has been located

By: ARIZONA MINERALS, INC.
2210 East Fort Lowell Road
TUCSON, AZ 85719



The general course of this claim is SOUTH TO NORTH and it is situated in the Harshaw and Patagonia Mining Districts, SANTA CRUZ County, Arizona. This claim is 1500 feet long and 600 feet wide constituting 300 feet on each side of the centerline.

This claim runs from the location monument on the centerline on which this location notice is posted approximately 20 feet in a(n) NORTHERLY direction to the NORTH end line and 1480 feet in a(n) SOUTHERLY direction to the SOUTH end line.

This claim is marked by six monuments, one at each corner and one at the center of each end line of the claim.

The location monument on which this notice is posted is situated within Section 21, Township 22 SOUTH, Range 16 EAST, from the Gila and Salt River Meridian, and this claim encompasses portions of the following quarter section (s), section (s), Township (s) and Range (s) SW, NW, NE & SE 1/4's OF SECTION 21, T. 22S, R. 16E, from the Gila and Salt River Meridian, Arizona.

The locality of this claim with reference to some natural object or permanent monument and additional information (if any) concerning its locality are as follows: THE NORTHEAST CORNER OF THE CLAIM IS LOCATED S57°44'W, 2,64.7 FEET FROM THE NORTHEAST CORNER OF SECTION 21, T. 22S, R. 16E, FROM THE GILA AND SALT RIVER MERIDIAN, SANTA CRUZ COUNTY, AZ.

DATED AND POSTED on the ground this 5 day of FEB, 20 19.

Arizona Minerals Inc.

WITNESS: M & S BY: J. Leonard

J. Leonard Fontes, Jr.
of JLF2 Consulting, LLC
1213 N. Torino Avenue
Tucson, AZ 85712

AMC4546711

When Filed Return To:

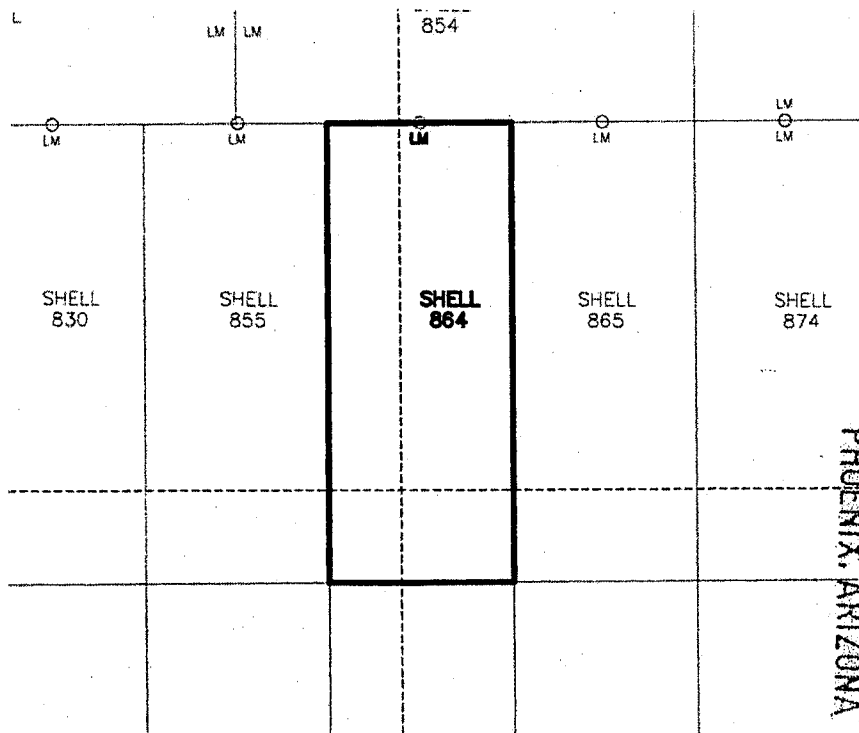
SOUTH32 HERMOSA
2210 East Fort Lowell Road
TUCSON, AZ 85719

AS AGENT FOR South32 Hermosa.

MINING CLAIM MAP

1" = 600'

LODE (X) PLACER ()



PHOENIX, ARIZONA
2019 APR 30 P 2:07
RECEIVED
BLM AZ STATE OFFICE

1. The above map depicts the SHELL-864 mining claim, which is located in Section (s) 21, Township 22S, Range 16E, Gila and Salt River Meridian, SANTA CRUZ County, Arizona.
2. The types of corner and end center monuments and location monument used are as follows: 2"X2"X5' WOOD POSTS WITH MARKED ALUMINUM TAGS, IN ROCK CAIRNS. All location monuments (LM) are offset 20 feet from the noted end center monument along the center line of the claim unless otherwise noted. The location monument has been placed outside patented ground.
3. The bearings in degrees between claim corners are: East/West lines run N 89°23' E and North/South lines run N 0°37' W, as depicted on the map or as stated on page 1 of this notice, and are surface distances. All ties to Claim monuments are in grid bearing and distance to reference monument.
4. All claims in this block are contiguous.



When Filed Return To:

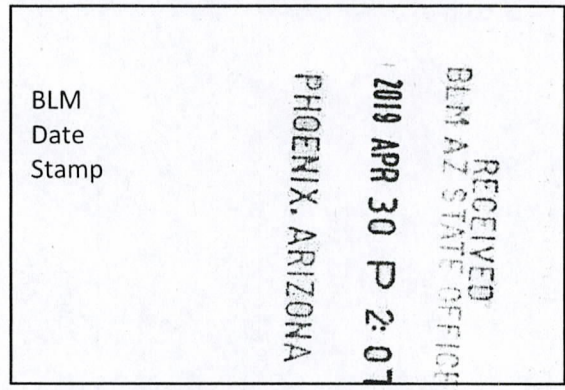
SOUTH32 HERMOSA
2210 East Fort Lowell Road
TUCSON, AZ 85719

2019-02334

LOCATION NOTICE FOR LODE MINING CLAIM

NOTICE IS HEREBY GIVEN that the SHELL-865 lode mining claim has been located

By: ARIZONA MINERALS, INC.
2210 East Fort Lowell Road
TUCSON, AZ 85719



The general course of this claim is SOUTH TO NORTH and it is situated in the Harshaw and Patagonia Mining Districts, SANTA CRUZ County, Arizona. This claim is 1500 feet long and 600 feet wide constituting 300 feet on each side of the centerline.

This claim runs from the location monument on the centerline on which this location notice is posted approximately 20 feet in a(n) NORTHERLY direction to the NORTH end line and 1480 feet in a(n) SOUTHERLY direction to the SOUTH end line.

This claim is marked by six monuments, one at each corner and one at the center of each end line of the claim.

The location monument on which this notice is posted is situated within Section 21, Township 22 SOUTH, Range 16 EAST, from the Gila and Salt River Meridian, and this claim encompasses portions of the following quarter section (s), section (s), Township (s) and Range (s) NE & SE 1/4's OF SECTION 21, T. 22S, R. 16E, from the Gila and Salt River Meridian, Arizona.

The locality of this claim with reference to some natural object or permanent monument and additional information (if any) concerning its locality are as follows: THE NORTHEAST CORNER OF THE CLAIM IS LOCATED S49°25'W, 2,176.9 FEET FROM THE NORTHEAST CORNER OF SECTION 21, T. 22S, R. 16E, FROM THE GILA AND SALT RIVER MERIDIAN, SANTA CRUZ COUNTY, AZ.

DATED AND POSTED on the ground this 5 day of FEB, 20 19.

WITNESS: RM & S...

Arizona Minerals Inc.
BY: J. Leonard Fontes, Jr.

J. Leonard Fontes, Jr.
of JLF2 Consulting, LLC
1213 N. Torino Avenue
Tucson, AZ 85712

AMC454672

When Filed Return To:

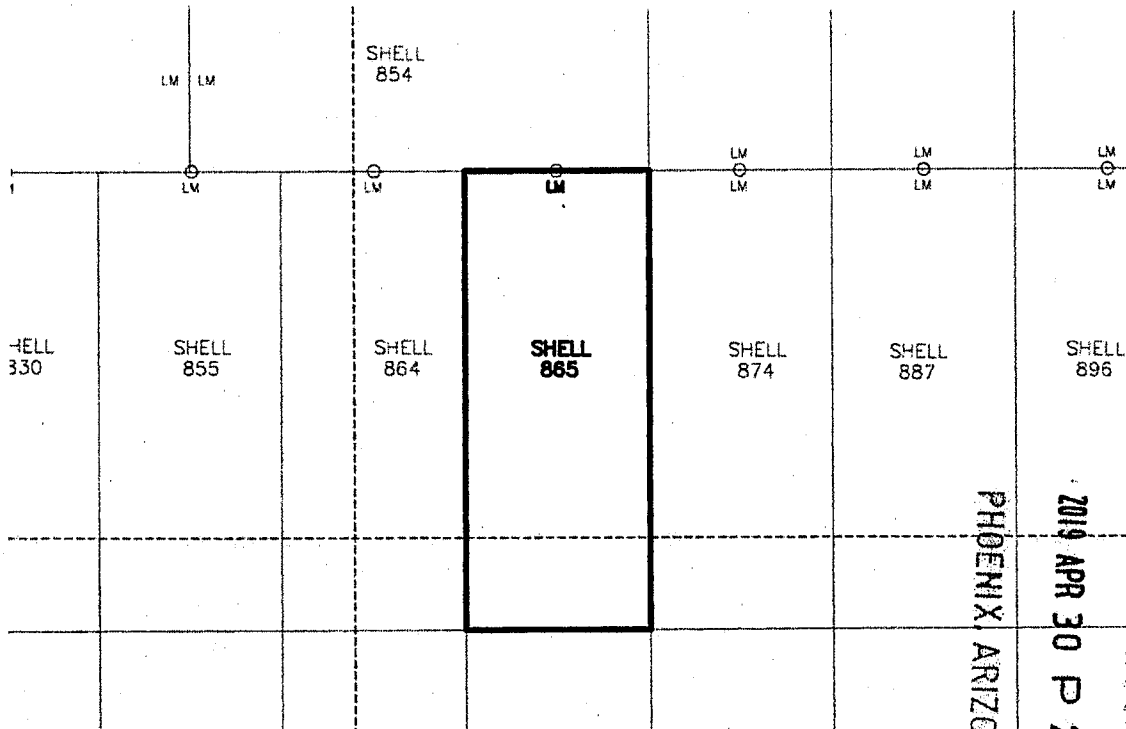
SOUTH32 HERMOSA
2210 East Fort Lowell Road
TUCSON, AZ 85719

AS AGENT FOR South32 Hermosa.

MINING CLAIM MAP

1" = 600'

LODE (X) PLACER ()



AMC454672

RECEIVED
BLM AZ STATE OFFICE
2019 APR 30 P 2:07
PHOENIX, ARIZONA

1. The above map depicts the SHELL-865 mining claim, which is located in Section (s) 21, Township 22S, Range 16E, Gila and Salt River Meridian, SANTA CRUZ County, Arizona.
2. The types of corner and end center monuments and location monument used are as follows: 2"X2"X5' WOOD POSTS WITH MARKED ALUMINUM TAGS, IN ROCK CAIRNS. All location monuments (LM) are offset 20 feet from the noted end center monument along the center line of the claim unless otherwise noted. The location monument has been placed outside patented ground.
3. The bearings in degrees between claim corners are: East/West lines run N 89°23' E and North/South lines run N 0°37' W, as depicted on the map or as stated on page 1 of this notice, and are surface distances. All ties to Claim monuments are in grid bearing and distance to reference monument.
4. All claims in this block are contiguous.

When Filed Return To:

SOUTH32 HERMOSA
2210 East Fort Lowell Road
TUCSON, AZ 85719



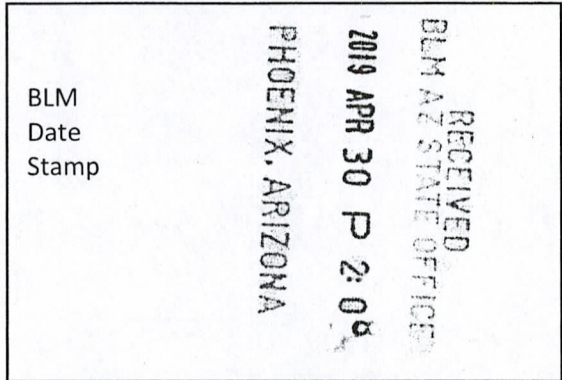
Requested By: Arizona Minerals
SUZANNE SAI RECORDER
SANTA CRUZ COUNTY, ARIZONA
04-11-2019 04:50 PM Recording Fee \$10.00

2019_02335

LOCATION NOTICE FOR LODE MINING CLAIM

NOTICE IS HEREBY GIVEN that the SHELL-866 lode mining claim has been located

By: ARIZONA MINERALS, INC.
2210 East Fort Lowell Road
TUCSON, AZ 85719



The general course of this claim is NORTH TO SOUTH and it is situated in the Harshaw and Patagonia Mining Districts, SANTA CRUZ County, Arizona. This claim is 1500 feet long and 600 feet wide constituting 300 feet on each side of the centerline.

This claim runs from the location monument on the centerline on which this location notice is posted approximately 20 feet in a(n) SOUTHERLY direction to the SOUTH end line and 1480 feet in a(n) NORTHERLY direction to the NORTH end line.

This claim is marked by six monuments, one at each corner and one at the center of each end line of the claim.

The location monument on which this notice is posted is situated within Section 21, Township 22 SOUTH, Range 16 EAST, from the Gila and Salt River Meridian, and this claim encompasses portions of the following quarter section (s), section (s), Township (s) and Range (s) SE 1/4 OF SECTION 21, T. 22S, R. 16E, from the Gila and Salt River Meridian, Arizona.

The locality of this claim with reference to some natural object or permanent monument and additional information (if any) concerning its locality are as follows: THE NORTHEAST CORNER OF THE CLAIM IS LOCATED N36°16'W, 2,864.7 FEET FROM THE SOUTHEAST CORNER OF SECTION 21, T. 22S, R. 16E, FROM THE GILA AND SALT RIVER MERIDIAN, SANTA CRUZ COUNTY, AZ.

DATED AND POSTED on the ground this 5 day of FEB, 20 19.

WITNESS: RM & S...

Arizona Minerals Inc.
BY: J. Leonard Fontes, Jr.

J. Leonard Fontes, Jr.
of JLF2 Consulting, LLC
1213 N. Torino Avenue
Tucson, AZ 85712

AMC454673

When Filed Return To:

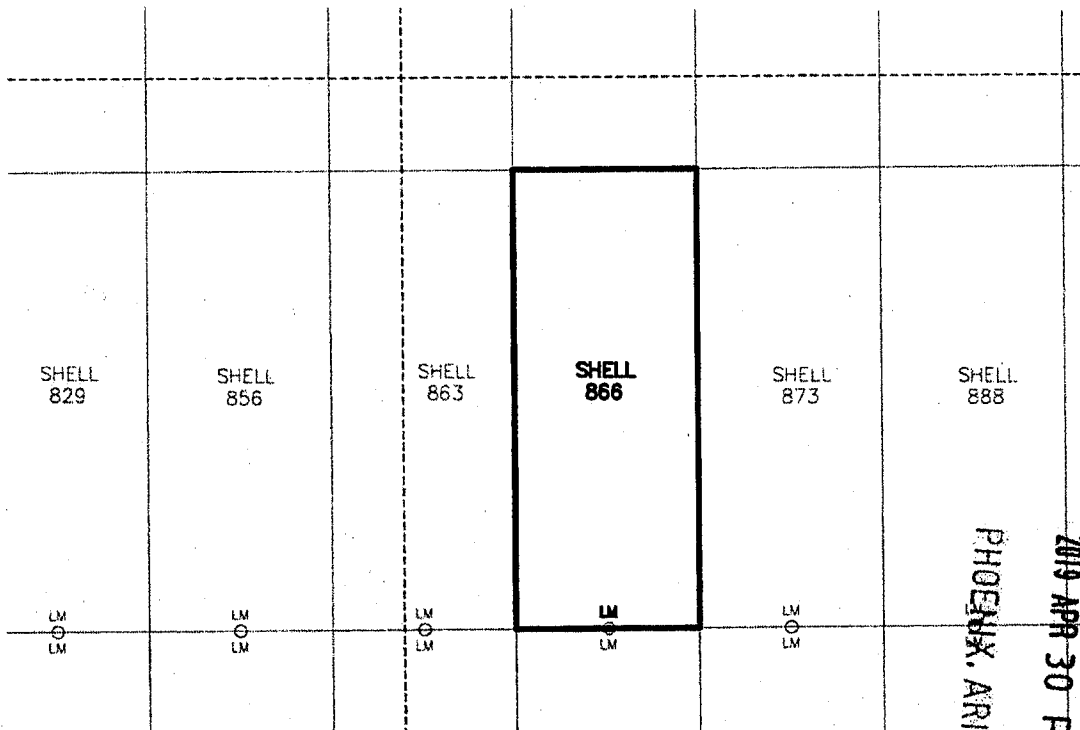
SOUTH32 HERMOSA
2210 East Fort Lowell Road
TUCSON, AZ 85719

AS AGENT FOR South32 Hermosa.

MINING CLAIM MAP

1" = 600'

LODE (X) PLACER ()



AMC454613

RECEIVED
DEPT. OF STATE OFFICE
2019 APR 30 P 2:08
PHOENIX, ARIZONA

1. The above map depicts the SHELL-866 mining claim, which is located in Section (s) 21, Township 22S, Range 16E, Gila and Salt River Meridian, SANTA CRUZ County, Arizona.
2. The types of corner and end center monuments and location monument used are as follows: 2"X2"X5' WOOD POSTS WITH MARKED ALUMINUM TAGS, IN ROCK CAIRNS. All location monuments (LM) are offset 20 feet from the noted end center monument along the center line of the claim unless otherwise noted. The location monument has been placed outside patented ground.
3. The bearings in degrees between claim corners are: East/West lines run N 89°23' E and North/South lines run N 0°37' W, as depicted on the map or as stated on page 1 of this notice, and are surface distances. All ties to Claim monuments are in grid bearing and distance to reference monument.
4. All claims in this block are contiguous.



When Filed Return To:

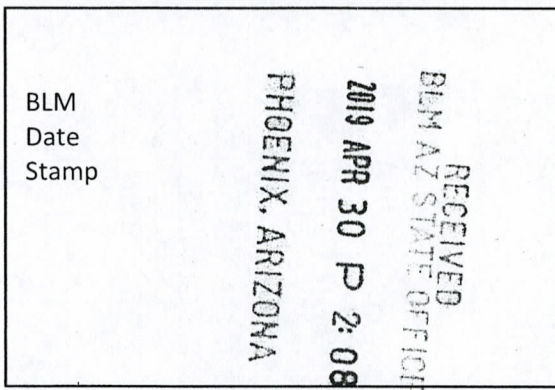
SOUTH32 HERMOSA
2210 East Fort Lowell Road
TUCSON, AZ 85719

2019-02336

LOCATION NOTICE FOR LODE MINING CLAIM

NOTICE IS HEREBY GIVEN that the SHELL-867 lode mining claim has been located

By: ARIZONA MINERALS, INC.
2210 East Fort Lowell Road
TUCSON, AZ 85719



The general course of this claim is SOUTH TO NORTH and it is situated in the Harshaw and Patagonia Mining Districts, SANTA CRUZ County, Arizona. This claim is 1500 feet long and 600 feet wide constituting 300 feet on each side of the centerline.

This claim runs from the location monument on the centerline on which this location notice is posted approximately 20 feet in a(n) NORTHERLY direction to the NORTH end line and 1480 feet in a(n) SOUTHERLY direction to the SOUTH end line.

This claim is marked by six monuments, one at each corner and one at the center of each end line of the claim.

The location monument on which this notice is posted is situated within Section 21, Township 22 SOUTH, Range 16 EAST, from the Gila and Salt River Meridian, and this claim encompasses portions of the following quarter section (s), section (s), Township (s) and Range (s) SE 1/4 OF SECTION 21 & NE 1/4 OF SECTION 28, T. 22S, R. 16E, from the Gila and Salt River Meridian, Arizona.

The locality of this claim with reference to some natural object or permanent monument and additional information (if any) concerning its locality are as follows: THE NORTHEAST CORNER OF THE CLAIM IS LOCATED N64°15'W, 1,863.9 FEET FROM THE SOUTHEAST CORNER OF SECTION 21, T. 22S, R. 16E, FROM THE GILA AND SALT RIVER MERIDIAN, SANTA CRUZ COUNTY, AZ.

DATED AND POSTED on the ground this 5 day of FEB, 20 19.

WITNESS: DM & Steve

Arizona Minerals Inc.
BY: J. Leonard Fontes, Jr.

J. Leonard Fontes, Jr.
of JLF2 Consulting, LLC
1213 N. Torino Avenue
Tucson, AZ 85712

AMC454674

When Filed Return To:

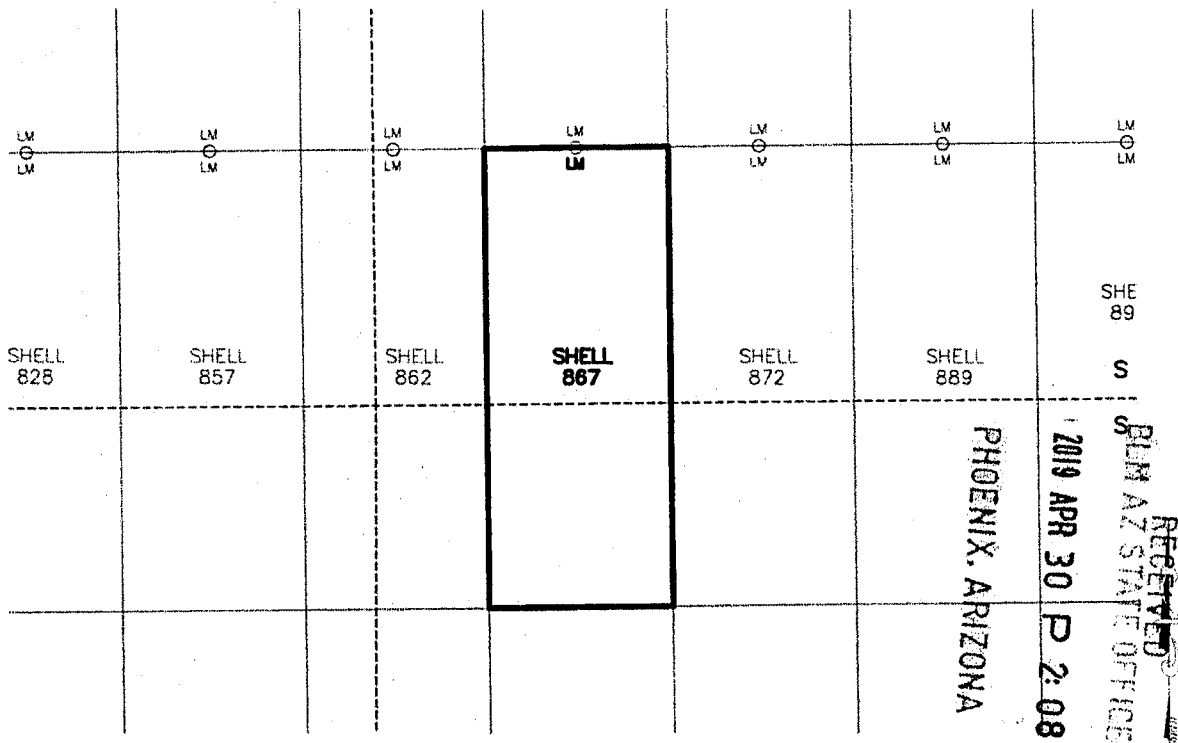
SOUTH32 HERMOSA
2210 East Fort Lowell Road
TUCSON, AZ 85719

AS AGENT FOR South32 Hermosa.

MINING CLAIM MAP

1" = 600'

LODE (X) PLACER ()



1. The above map depicts the SHELL-867 mining claim, which is located in Section (s) 21 & 28, Township 22S, Range 16E, Gila and Salt River Meridian, SANTA CRUZ County, Arizona.
2. The types of corner and end center monuments and location monument used are as follows: 2"X2"X5' WOOD POSTS WITH MARKED ALUMINUM TAGS, IN ROCK CAIRNS. All location monuments (LM) are offset 20 feet from the noted end center monument along the center line of the claim unless otherwise noted. The location monument has been placed outside patented ground.
3. The bearings in degrees between claim corners are: East/West lines run N 89°23' E and North/South lines run N 0°37' W, as depicted on the map or as stated on page 1 of this notice, and are surface distances. All ties to Claim monuments are in grid bearing and distance to reference monument.
4. All claims in this block are contiguous.



When Filed Return To:


SOUTH32 HERMOSA
2210 East Fort Lowell Road
TUCSON, AZ 85719

2019-02337

LOCATION NOTICE FOR LODE MINING CLAIM

NOTICE IS HEREBY GIVEN that the SHELL-868 lode mining claim has been located

By: ARIZONA MINERALS, INC.
2210 East Fort Lowell Road
TUCSON, AZ 85719



The general course of this claim is NORTH TO SOUTH and it is situated in the Harshaw and Patagonia Mining Districts, SANTA CRUZ County, Arizona. This claim is 1500 feet long and 600 feet wide constituting 300 feet on each side of the centerline.

This claim runs from the location monument on the centerline on which this location notice is posted approximately 20 feet in a(n) SOUTHERLY direction to the SOUTH end line and 1480 feet in a(n) NORTHERLY direction to the NORTH end line.

This claim is marked by six monuments, one at each corner and one at the center of each end line of the claim.

The location monument on which this notice is posted is situated within Section 28, Township 22 SOUTH, Range 16 EAST, from the Gila and Salt River Meridian, and this claim encompasses portions of the following quarter section (s), section (s), Township (s) and Range (s) NE 1/4 OF SECTION 28, T. 22S, R. 16E, from the Gila and Salt River Meridian, Arizona.

The locality of this claim with reference to some natural object or permanent monument and additional information (if any) concerning its locality are as follows: THE NORTHEAST CORNER OF THE CLAIM IS LOCATED S67°28'W, 1,800.0 FEET FROM THE NORTHEAST CORNER OF SECTION 28, T. 22S, R. 16E, FROM THE GILA AND SALT RIVER MERIDIAN, SANTA CRUZ COUNTY, AZ.

DATED AND POSTED on the ground this 16 day of FEB, 20 19.

Arizona Minerals Inc.

WITNESS: RM & STW

BY: J. Leonard Fontes, Jr.

J. Leonard Fontes, Jr.
of JLF2 Consulting, LLC
1213 N. Torino Avenue
Tucson, AZ 85712

AMC454675

When Filed Return To:

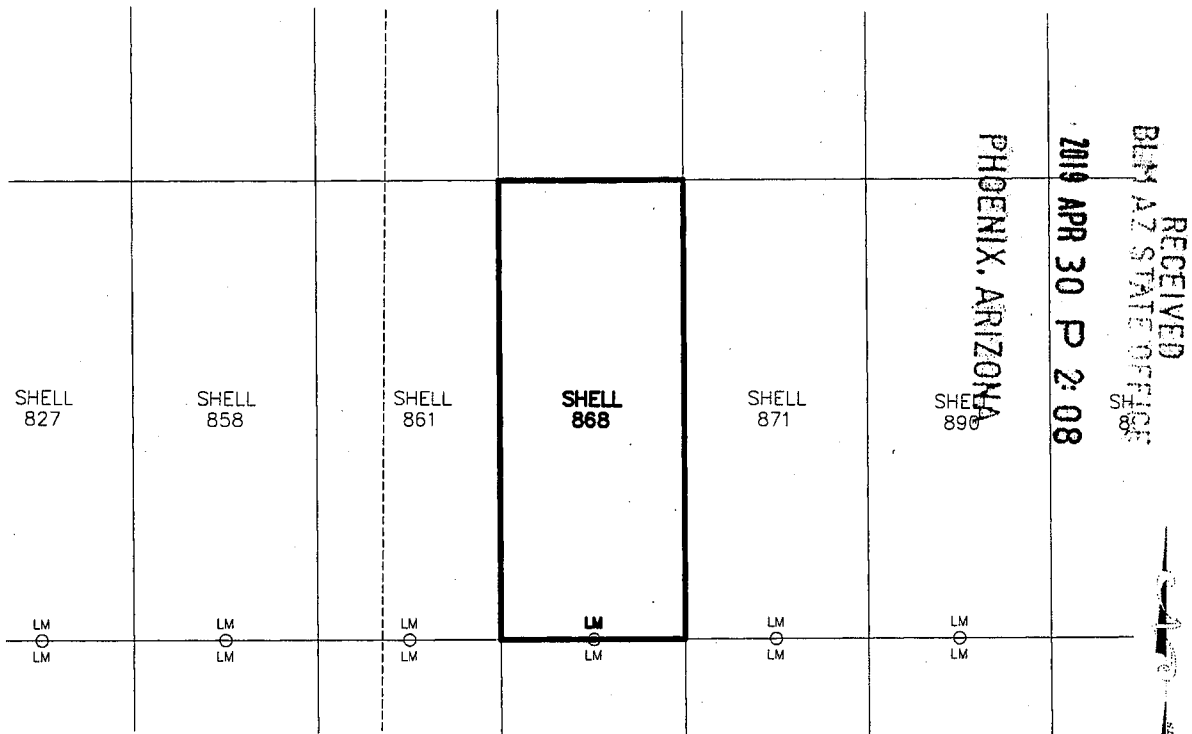
SOUTH32 HERMOSA
2210 East Fort Lowell Road
TUCSON, AZ 85719

AS AGENT FOR South32 Hermosa.

MINING CLAIM MAP

1" = 600'

LODE (X) PLACER ()



AMC 454675

1. The above map depicts the SHELL-868 mining claim, which is located in Section (s) 28, Township 22S, Range 16E, Gila and Salt River Meridian, SANTA CRUZ County, Arizona.
2. The types of corner and end center monuments and location monument used are as follows: 2"X2"X5' WOOD POSTS WITH MARKED ALUMINUM TAGS, IN ROCK CAIRNS. All location monuments (LM) are offset 20 feet from the noted end center monument along the center line of the claim unless otherwise noted. The location monument has been placed outside patented ground.
3. The bearings in degrees between claim corners are: East/West lines run N 89°23' E and North/South lines run N 0°37' W, as depicted on the map or as stated on page 1 of this notice, and are surface distances. All ties to Claim monuments are in grid bearing and distance to reference monument.
4. All claims in this block are contiguous.

When Filed Return To:

SOUTH32 HERMOSA
2210 East Fort Lowell Road
TUCSON, AZ 85719



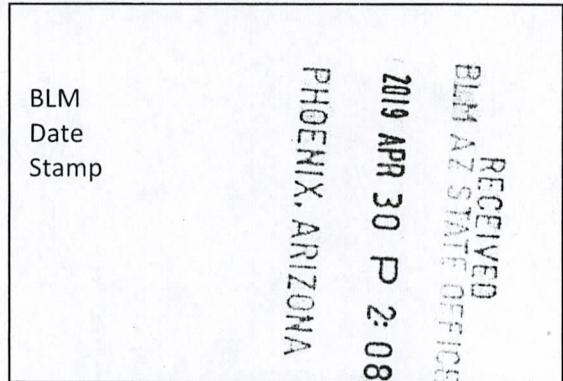
Requested By: Arizona Minerals
SUZANNE SAIN ECORDER
SANTA CRUZ COUNTY, ARIZONA
04-11-2019 04:50 PM Recording Fee \$10.00

2019-0233 8

LOCATION NOTICE FOR LODE MINING CLAIM

NOTICE IS HEREBY GIVEN that the SHELL-869 lode mining claim has been located

By: ARIZONA MINERALS, INC.
2210 East Fort Lowell Road
TUCSON, AZ 85719



The general course of this claim is SOUTH TO NORTH and it is situated in the Harshaw and Patagonia Mining Districts, SANTA CRUZ County, Arizona. This claim is 1500 feet long and 600 feet wide constituting 300 feet on each side of the centerline.

This claim runs from the location monument on the centerline on which this location notice is posted approximately 20 feet in a(n) NORTHERLY direction to the NORTH end line and 1480 feet in a(n) SOUTHERLY direction to the SOUTH end line.

This claim is marked by six monuments, one at each corner and one at the center of each end line of the claim.

The location monument on which this notice is posted is situated within Section 28, Township 22 SOUTH, Range 16 EAST, from the Gila and Salt River Meridian, and this claim encompasses portions of the following quarter section (s), section (s), Township (s) and Range (s) NE & SE 1/4's OF SECTION 28, T. 22S, R. 16E, from the Gila and Salt River Meridian, Arizona.

The locality of this claim with reference to some natural object or permanent monument and additional information (if any) concerning its locality are as follows: THE NORTHEAST CORNER OF THE CLAIM IS LOCATED S36°57'W, 2,739.4 FEET FROM THE NORTHEAST CORNER OF SECTION 28, T. 22S, R. 16E, FROM THE GILA AND SALT RIVER MERIDIAN, SANTA CRUZ COUNTY, AZ.

DATED AND POSTED on the ground this 16 day of FEB, 20 19.

Arizona Minerals Inc.

WITNESS: Blm & State

BY: J. Leonard Fontes, Jr.

J. Leonard Fontes, Jr.
of JLF2 Consulting, LLC
1213 N. Torino Avenue
Tucson, AZ 85712

AMC454676

When Filed Return To:

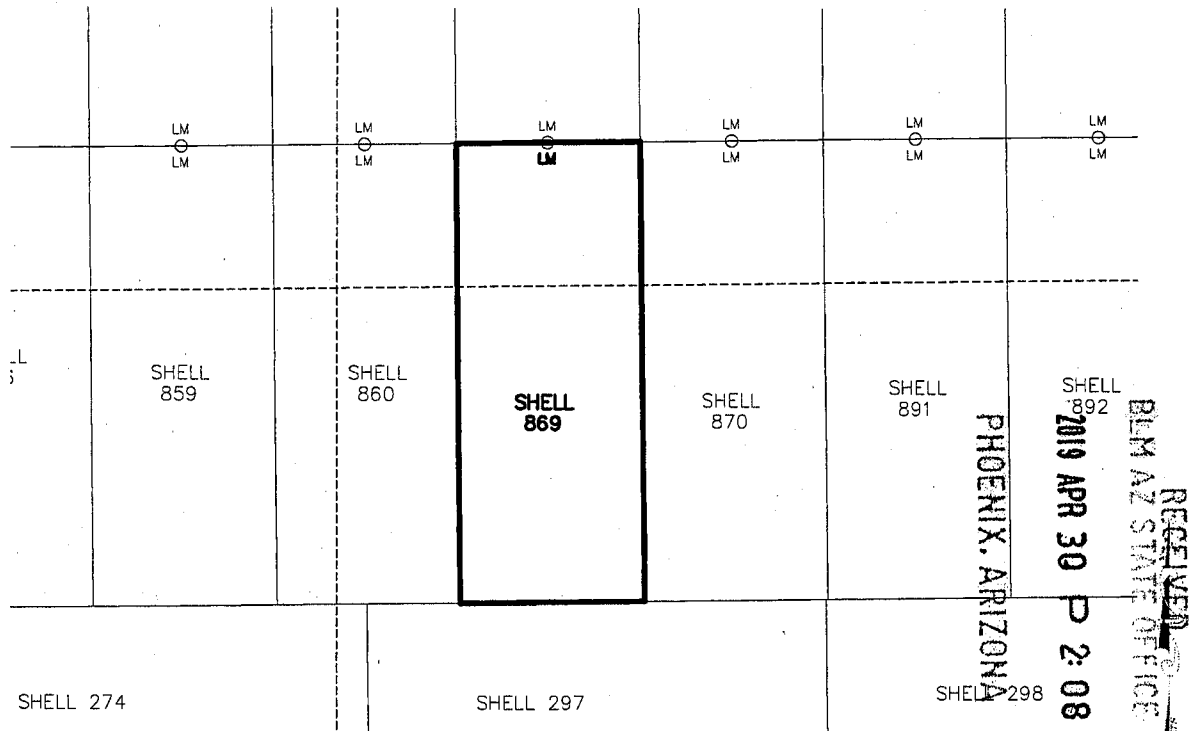
SOUTH32 HERMOSA
2210 East Fort Lowell Road
TUCSON, AZ 85719

AS AGENT FOR South32 Hermosa.

MINING CLAIM MAP

1" = 600'

LODE (X) PLACER ()



AMC454676

1. The above map depicts the SHELL-869 mining claim, which is located in Section (s) 28, Township 22S, Range 16E, Gila and Salt River Meridian, SANTA CRUZ County, Arizona.
2. The types of corner and end center monuments and location monument used are as follows: 2"X2"X5' WOOD POSTS WITH MARKED ALUMINUM TAGS, IN ROCK CAIRNS. All location monuments (LM) are offset 20 feet from the noted end center monument along the center line of the claim unless otherwise noted. The location monument has been placed outside patented ground.
3. The bearings in degrees between claim corners are: East/West lines run N 89°23' E and North/South lines run N 0°37' W, as depicted on the map or as stated on page 1 of this notice, and are surface distances. All ties to Claim monuments are in grid bearing and distance to reference monument.
4. All claims in this block are contiguous.

When Filed Return To:

SOUTH32 HERMOSA
2210 East Fort Lowell Road
TUCSON, AZ 85719



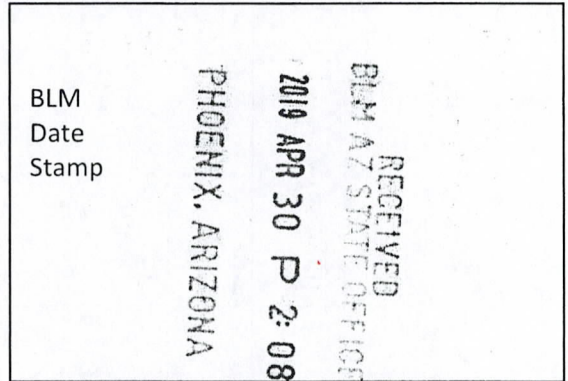
Page 1 of 2
Requested By Arizona Minerals
SUZANNE SAIN RECORDER
SANTA CRUZ COUNTY, ARIZONA
04-11-2019 04:50 PM Recording Fee \$10.00

2019-02339

LOCATION NOTICE FOR LODE MINING CLAIM

NOTICE IS HEREBY GIVEN that the SHELL-870 lode mining claim has been located

By: ARIZONA MINERALS, INC.
2210 East Fort Lowell Road
TUCSON, AZ 85719



The general course of this claim is SOUTH TO NORTH and it is situated in the Harshaw and Patagonia Mining Districts, SANTA CRUZ County, Arizona. This claim is 1500 feet long and 600 feet wide constituting 300 feet on each side of the centerline.

This claim runs from the location monument on the centerline on which this location notice is posted approximately 20 feet in a(n) NORTHERLY direction to the NORTH end line and 1480 feet in a(n) SOUTHERLY direction to the SOUTH end line.

This claim is marked by six monuments, one at each corner and one at the center of each end line of the claim.

The location monument on which this notice is posted is situated within Section 28, Township 22 SOUTH, Range 16 EAST, from the Gila and Salt River Meridian, and this claim encompasses portions of the following quarter section (s), section (s), Township (s) and Range (s) NE & SE 1/4's OF SECTION 28, T. 22S, R. 16E, from the Gila and Salt River Meridian, Arizona.

The locality of this claim with reference to some natural object or permanent monument and additional information (if any) concerning its locality are as follows: THE NORTHEAST CORNER OF THE CLAIM IS LOCATED S25°37'W, 2,420.8 FEET FROM THE NORTHEAST CORNER OF SECTION 28, T. 22S, R. 16E, FROM THE GILA AND SALT RIVER MERIDIAN, SANTA CRUZ COUNTY, AZ.

DATED AND POSTED on the ground this 16 day of FEB, 20 19.

WITNESS: M & Stone

Arizona Minerals Inc.
BY: J. Leonard Fontes, Jr.

J. Leonard Fontes, Jr.
of JLF2 Consulting, LLC
1213 N. Torino Avenue
Tucson, AZ 85712

AMC454677

When Filed Return To:

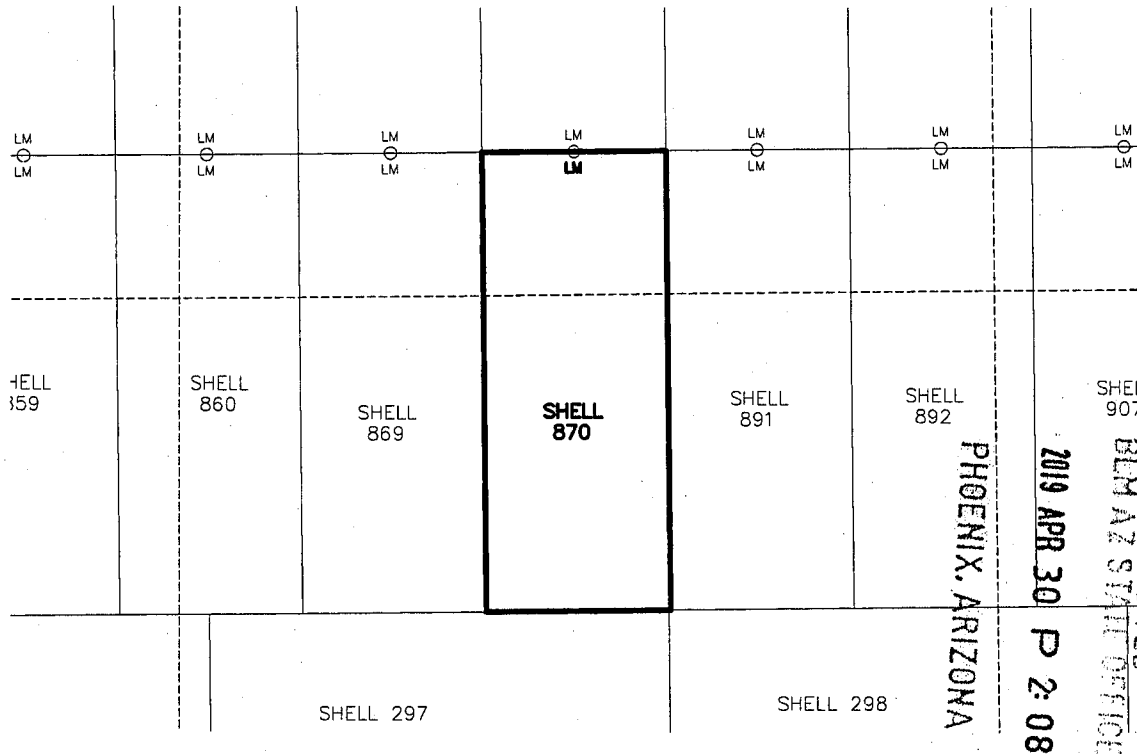
SOUTH32 HERMOSA
2210 East Fort Lowell Road
TUCSON, AZ 85719

AS AGENT FOR South32 Hermosa.

MINING CLAIM MAP

1" = 600'

LODE (X) PLACER ()



1. The above map depicts the SHELL-870 mining claim, which is located in Section (s) 28, Township 22S, Range 16E, Gila and Salt River Meridian, SANTA CRUZ County, Arizona.
2. The types of corner and end center monuments and location monument used are as follows: 2"X2"X5' WOOD POSTS WITH MARKED ALUMINUM TAGS, IN ROCK CAIRNS. All location monuments (LM) are offset 20 feet from the noted end center monument along the center line of the claim unless otherwise noted. The location monument has been placed outside patented ground.
3. The bearings in degrees between claim corners are: East/West lines run N 89°23' E and North/South lines run N 0°37' W, as depicted on the map or as stated on page 1 of this notice, and are surface distances. All ties to Claim monuments are in grid bearing and distance to reference monument.
4. All claims in this block are contiguous.



Page 1 of 2
Requested By Arizona Minerals
SUZANNE SAIN RECORDER
SANTA CRUZ COUNTY, ARIZONA
04-11-2019 04:50 PM Recording Fee \$10.00

When Filed Return To:

SOUTH32 HERMOSA
2210 East Fort Lowell Road
TUCSON, AZ 85719

2019
02340

LOCATION NOTICE FOR LODE MINING CLAIM

NOTICE IS HEREBY GIVEN that the SHELL-871 lode mining claim has been located

By: ARIZONA MINERALS, INC.
2210 East Fort Lowell Road
TUCSON, AZ 85719

RECEIVED
BLM AZ STATE OFFICE
2019 APR 30 P 2:08
PHOENIX, ARIZONA
BLM
Date
Stamp

The general course of this claim is NORTH TO SOUTH and it is situated in the Harshaw and Patagonia Mining Districts, SANTA CRUZ County, Arizona. This claim is 1500 feet long and 600 feet wide constituting 300 feet on each side of the centerline.

This claim runs from the location monument on the centerline on which this location notice is posted approximately 20 feet in a(n) SOUTHERLY direction to the SOUTH end line and 1480 feet in a(n) NORTHERLY direction to the NORTH end line.

This claim is marked by six monuments, one at each corner and one at the center of each end line of the claim.

The location monument on which this notice is posted is situated within Section 28, Township 22 SOUTH, Range 16 EAST, from the Gila and Salt River Meridian, and this claim encompasses portions of the following quarter section (s), section (s), Township (s) and Range (s) NE 1/4 OF SECTION 28, T. 22S, R. 16E, from the Gila and Salt River Meridian, Arizona.

The locality of this claim with reference to some natural object or permanent monument and additional information (if any) concerning its locality are as follows: THE NORTHEAST CORNER OF THE CLAIM IS LOCATED S57°16'W, 1,263.4 FEET FROM THE NORTHEAST CORNER OF SECTION 28, T. 22S, R. 16E, FROM THE GILA AND SALT RIVER MERIDIAN, SANTA CRUZ COUNTY, AZ.

DATED AND POSTED on the ground this 16 day of FEB, 20 19.

Arizona Minerals Inc.

WITNESS: AM & State BY: J. Leonard Fontes, Jr.

J. Leonard Fontes, Jr.
of JLF2 Consulting, LLC
1213 N. Torino Avenue
Tucson, AZ 85712

AMC454678

When Filed Return To:

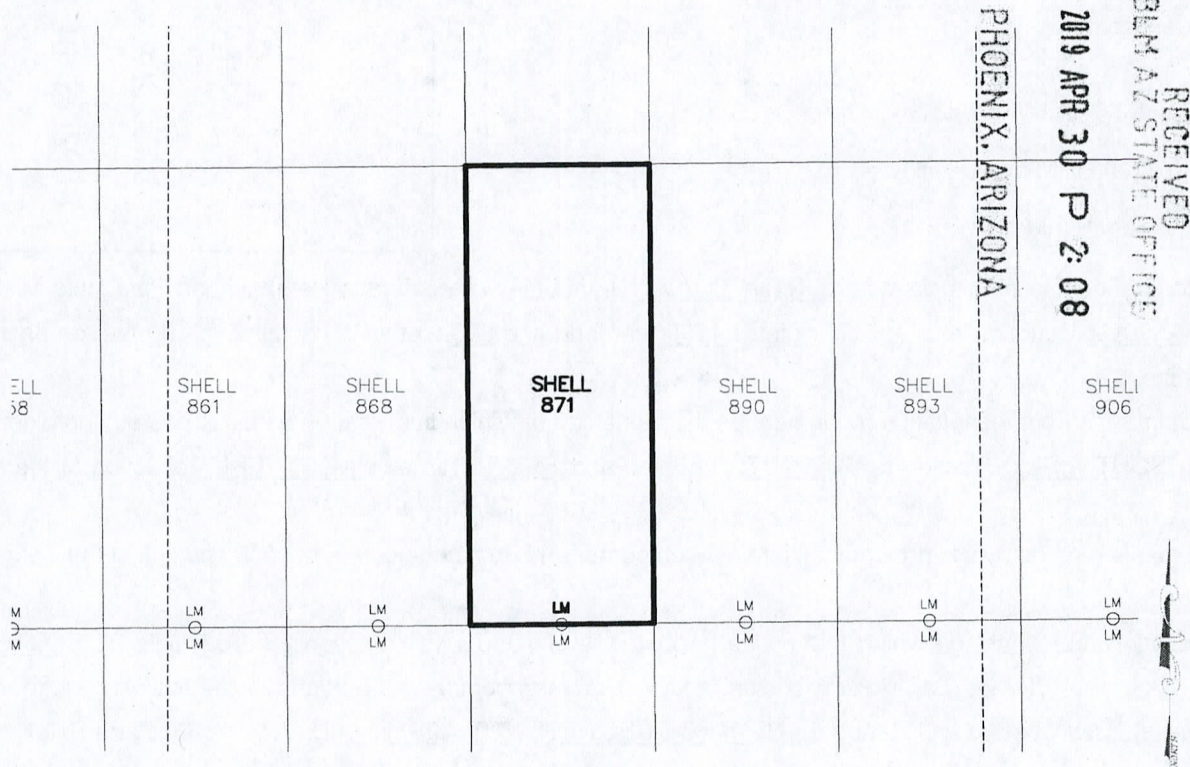
SOUTH32 HERMOSA
2210 East Fort Lowell Road
TUCSON, AZ 85719

AS AGENT FOR South32 Hermosa.

MINING CLAIM MAP

1" = 600'

LODE (X) PLACER ()



AMC454678

1. The above map depicts the SHELL-871 mining claim, which is located in Section (s) 28, Township 22S, Range 16E, Gila and Salt River Meridian, SANTA CRUZ County, Arizona.
2. The types of corner and end center monuments and location monument used are as follows: 2"X2"X5' WOOD POSTS WITH MARKED ALUMINUM TAGS, IN ROCK CAIRNS. All location monuments (LM) are offset 20 feet from the noted end center monument along the center line of the claim unless otherwise noted. The location monument has been placed outside patented ground.
3. The bearings in degrees between claim corners are: East/West lines run N 89°23' E and North/South lines run N 0°37' W, as depicted on the map or as stated on page 1 of this notice, and are surface distances. All ties to Claim monuments are in grid bearing and distance to reference monument.
4. All claims in this block are contiguous.



When Filed Return To:


SOUTH32 HERMOSA
2210 East Fort Lowell Road
TUCSON, AZ 85719

2019 -
02341

LOCATION NOTICE FOR LODE MINING CLAIM

NOTICE IS HEREBY GIVEN that the SHELL-872 lode mining claim has been located

By: ARIZONA MINERALS, INC.
2210 East Fort Lowell Road
TUCSON, AZ 85719



The general course of this claim is SOUTH TO NORTH and it is situated in the Harshaw and Patagonia Mining Districts, SANTA CRUZ County, Arizona. This claim is 1500 feet long and 600 feet wide constituting 300 feet on each side of the centerline.

This claim runs from the location monument on the centerline on which this location notice is posted approximately 20 feet in a(n) NORTHERLY direction to the NORTH end line and 1480 feet in a(n) SOUTHERLY direction to the SOUTH end line.

This claim is marked by six monuments, one at each corner and one at the center of each end line of the claim.

The location monument on which this notice is posted is situated within Section 21, Township 22 SOUTH, Range 16 EAST, from the Gila and Salt River Meridian, and this claim encompasses portions of the following quarter section (s), section (s), Township (s) and Range (s) SE 1/4 OF SECTION 21 & NE 1/4 OF SECTION 28, T. 22S, R. 16E, from the Gila and Salt River Meridian, Arizona.

The locality of this claim with reference to some natural object or permanent monument and additional information (if any) concerning its locality are as follows: THE NORTHEAST CORNER OF THE CLAIM IS LOCATED N52°53'W, 1,352.9 FEET FROM THE SOUTHEAST CORNER OF SECTION 21, T. 22S, R. 16E, FROM THE GILA AND SALT RIVER MERIDIAN, SANTA CRUZ COUNTY, AZ.

DATED AND POSTED on the ground this 16 day of FEB, 20 19.

Arizona Minerals Inc.

WITNESS: AM & STW BY: J. Leonard Fontes, Jr.

J. Leonard Fontes, Jr.
of JLF2 Consulting, LLC
1213 N. Torino Avenue
Tucson, AZ 85712

AMC454679

When Filed Return To:

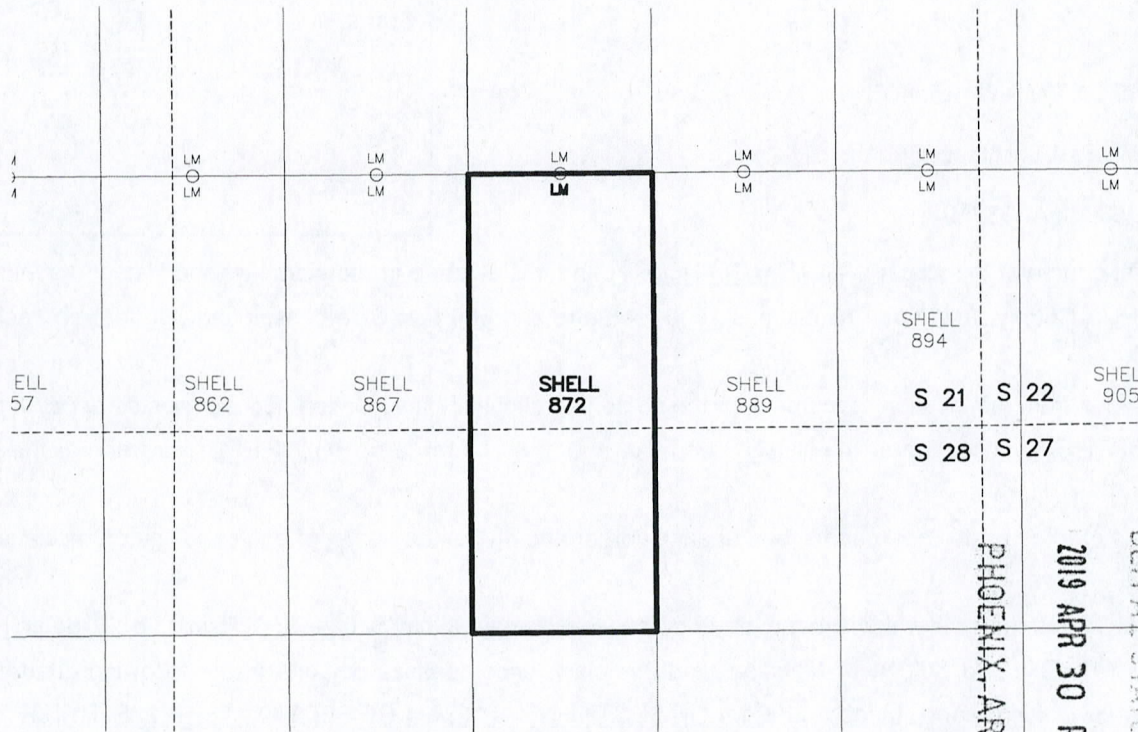
SOUTH32 HERMOSA
2210 East Fort Lowell Road
TUCSON, AZ 85719

AS AGENT FOR South32 Hermosa.

MINING CLAIM MAP

1" = 600'

LODE (X) PLACER ()



AMC 454679

RECEIVED
BLM AZ STATE OFFICE
2019 APR 30 P 2:08
PHOENIX, ARIZONA

1. The above map depicts the SHELL-872 mining claim, which is located in Section (s) 21 & 28, Township 22S, Range 16E, Gila and Salt River Meridian, SANTA CRUZ County, Arizona.
2. The types of corner and end center monuments and location monument used are as follows: 2"X2"X5' WOOD POSTS WITH MARKED ALUMINUM TAGS, IN ROCK CAIRNS. All location monuments (LM) are offset 20 feet from the noted end center monument along the center line of the claim unless otherwise noted. The location monument has been placed outside patented ground.
3. The bearings in degrees between claim corners are: East/West lines run N 89°23' E and North/South lines run N 0°37' W, as depicted on the map or as stated on page 1 of this notice, and are surface distances. All ties to Claim monuments are in grid bearing and distance to reference monument.
4. All claims in this block are contiguous.



When Filed Return To:

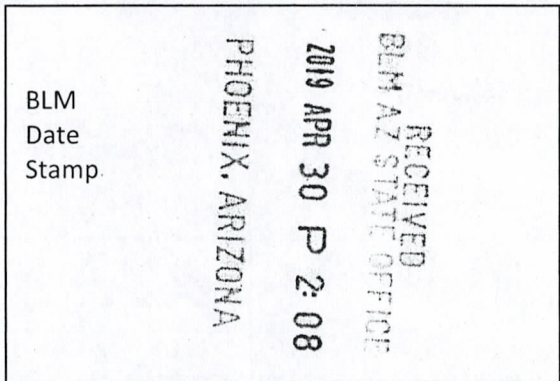
SOUTH32 HERMOSA
2210 East Fort Lowell Road
TUCSON, AZ 85719

2019-02342

LOCATION NOTICE FOR LODE MINING CLAIM

NOTICE IS HEREBY GIVEN that the SHELL-873 lode mining claim has been located

By: ARIZONA MINERALS, INC.
2210 East Fort Lowell Road
TUCSON, AZ 85719



The general course of this claim is NORTH TO SOUTH and it is situated in the Harshaw and Patagonia Mining Districts, SANTA CRUZ County, Arizona. This claim is 1500 feet long and 600 feet wide constituting 300 feet on each side of the centerline.

This claim runs from the location monument on the centerline on which this location notice is posted approximately 20 feet in a(n) SOUTHERLY direction to the SOUTH end line and 1480 feet in a(n) NORTHERLY direction to the NORTH end line.

This claim is marked by six monuments, one at each corner and one at the center of each end line of the claim.

The location monument on which this notice is posted is situated within Section 21, Township 22 SOUTH, Range 16 EAST, from the Gila and Salt River Meridian, and this claim encompasses portions of the following quarter section (s), section (s), Township (s) and Range (s) SE 1/4 OF SECTION 21, T. 22S, R. 16E, from the Gila and Salt River Meridian, Arizona.

The locality of this claim with reference to some natural object or permanent monument and additional information (if any) concerning its locality are as follows: THE NORTHEAST CORNER OF THE CLAIM IS LOCATED N25°18'W, 2,561.8 FEET FROM THE SOUTHEAST CORNER OF SECTION 21, T. 22S, R. 16E, FROM THE GILA AND SALT RIVER MERIDIAN, SANTA CRUZ COUNTY, AZ.

DATED AND POSTED on the ground this 16 day of FEB, 20 19.

Arizona Minerals Inc.

WITNESS: M & S BY: J. Leonard

J. Leonard Fontes, Jr.
of JLF2 Consulting, LLC
1213 N. Torino Avenue
Tucson, AZ 85712

AMC454680

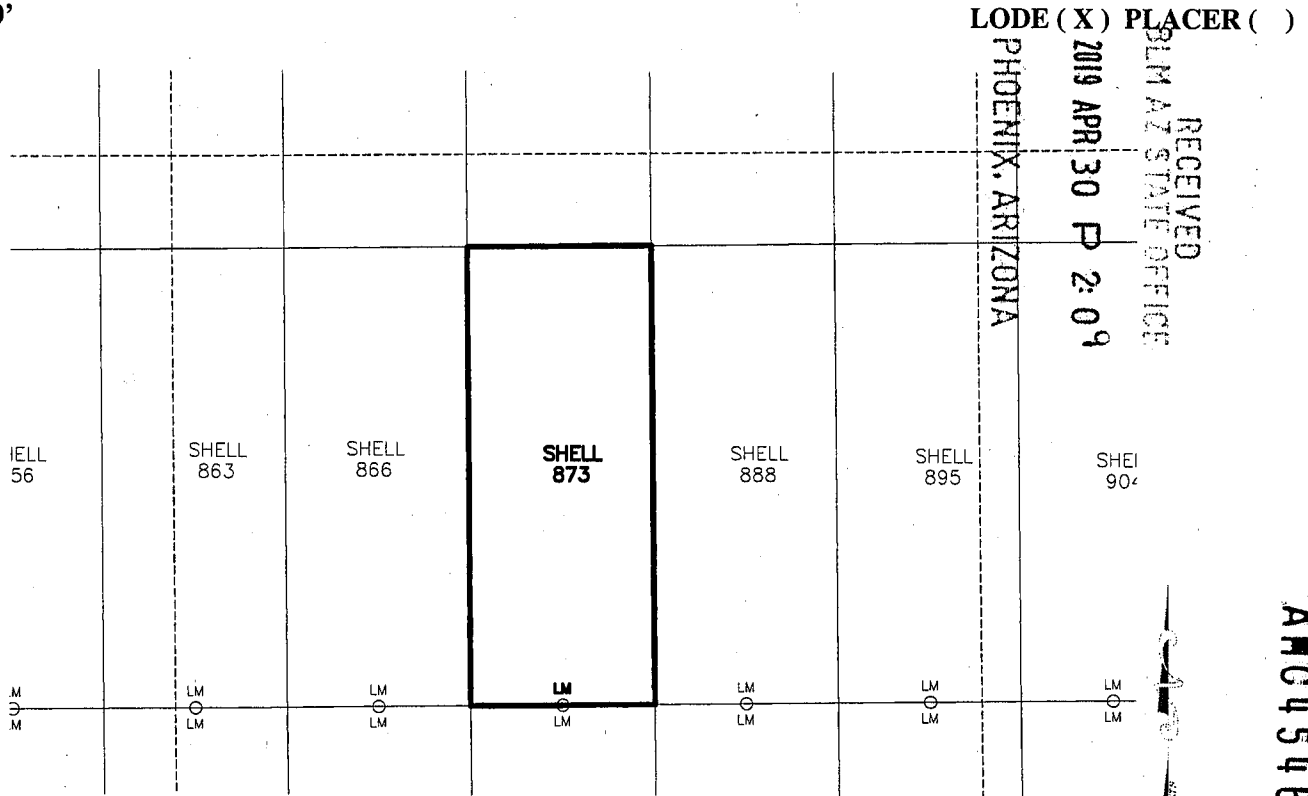
When Filed Return To:

SOUTH32 HERMOSA
2210 East Fort Lowell Road
TUCSON, AZ 85719

AS AGENT FOR South32 Hermosa.

MINING CLAIM MAP

1" = 600'



AMC454680

1. The above map depicts the SHELL-873 mining claim, which is located in Section (s) 21, Township 22S, Range 16E, Gila and Salt River Meridian, SANTA CRUZ County, Arizona.
2. The types of corner and end center monuments and location monument used are as follows: 2"X2"X5' WOOD POSTS WITH MARKED ALUMINUM TAGS, IN ROCK CAIRNS. All location monuments (LM) are offset 20 feet from the noted end center monument along the center line of the claim unless otherwise noted. The location monument has been placed outside patented ground.
3. The bearings in degrees between claim corners are: East/West lines run N 89°23' E and North/South lines run N 0°37' W, as depicted on the map or as stated on page 1 of this notice, and are surface distances. All ties to Claim monuments are in grid bearing and distance to reference monument.
4. All claims in this block are contiguous.



When Filed Return To:

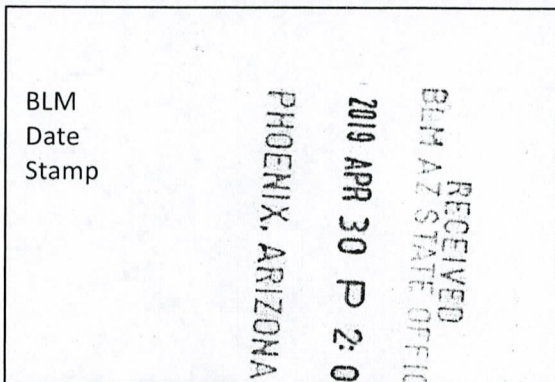
SOUTH32 HERMOSA
2210 East Fort Lowell Road
TUCSON, AZ 85719

2019-02343

LOCATION NOTICE FOR LODE MINING CLAIM

NOTICE IS HEREBY GIVEN that the SHELL-874 lode mining claim has been located

By: ARIZONA MINERALS, INC.
2210 East Fort Lowell Road
TUCSON, AZ 85719



The general course of this claim is SOUTH TO NORTH and it is situated in the Harshaw and Patagonia Mining Districts, SANTA CRUZ County, Arizona. This claim is 1500 feet long and 600 feet wide constituting 300 feet on each side of the centerline.

This claim runs from the location monument on the centerline on which this location notice is posted approximately 20 feet in a(n) NORTHERLY direction to the NORTH end line and 1480 feet in a(n) SOUTHERLY direction to the SOUTH end line.

This claim is marked by six monuments, one at each corner and one at the center of each end line of the claim.

The location monument on which this notice is posted is situated within Section 21, Township 22 SOUTH, Range 16 EAST, from the Gila and Salt River Meridian, and this claim encompasses portions of the following quarter section (s), section (s), Township (s) and Range (s) NE & SE 1/4's OF SECTION 21, T. 22S, R. 16E, from the Gila and Salt River Meridian, Arizona.

The locality of this claim with reference to some natural object or permanent monument and additional information (if any) concerning its locality are as follows: THE NORTHEAST CORNER OF THE CLAIM IS LOCATED S36°46'W, 1,759.8 FEET FROM THE NORTHEAST CORNER OF SECTION 21, T. 22S, R. 16E, FROM THE GILA AND SALT RIVER MERIDIAN, SANTA CRUZ COUNTY, AZ.

DATED AND POSTED on the ground this 16 day of FEB, 20 19.

Arizona Minerals Inc.

WITNESS: M & S BY: J. Leonard Fontes, Jr.

J. Leonard Fontes, Jr.
of JLF2 Consulting, LLC
1213 N. Torino Avenue
Tucson, AZ 85712

AMC454681

When Filed Return To:

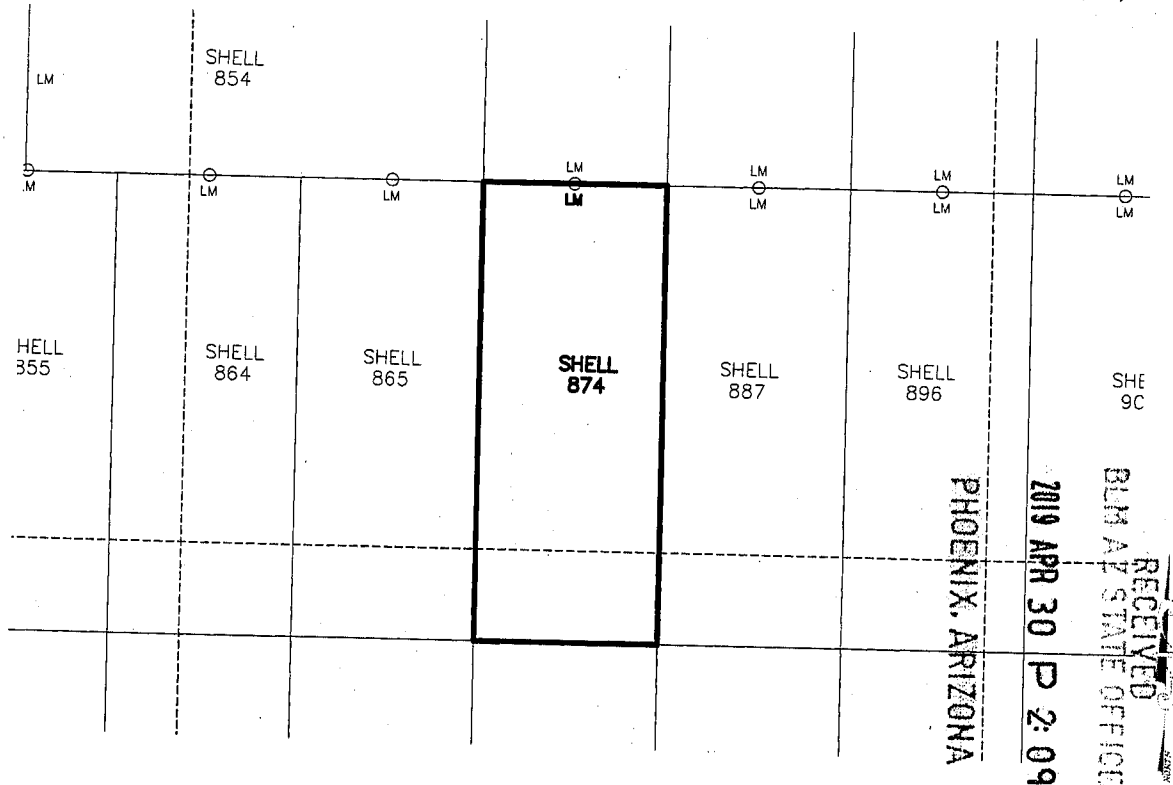
SOUTH32 HERMOSA
2210 East Fort Lowell Road
TUCSON, AZ 85719

AS AGENT FOR South32 Hermosa.

1" = 600'

MINING CLAIM MAP

LODE (X) PLACER ()



1. The above map depicts the SHELL-874 mining claim, which is located in Section (s) 21, Township 22S, Range 16E, Gila and Salt River Meridian, SANTA CRUZ County, Arizona.
2. The types of corner and end center monuments and location monument used are as follows: 2"X2"X5' WOOD POSTS WITH MARKED ALUMINUM TAGS, IN ROCK CAIRNS. All location monuments (LM) are offset 20 feet from the noted end center monument along the center line of the claim unless otherwise noted. The location monument has been placed outside patented ground.
3. The bearings in degrees between claim corners are: East/West lines run N 89°23' E and North/South lines run N 0°37' W, as depicted on the map or as stated on page 1 of this notice, and are surface distances. All ties to Claim monuments are in grid bearing and distance to reference monument.
4. All claims in this block are contiguous.

When Filed Return To:

SOUTH32 HERMOSA
2210 East Fort Lowell Road
TUCSON, AZ 85719



Page 1 of 2
Requested By: Arizona Minerals
SUZANNE SAI RECORDER
SANTA CRUZ COUNTY, ARIZONA
04-11-2019 04:50 PM Recording Fee \$10.00

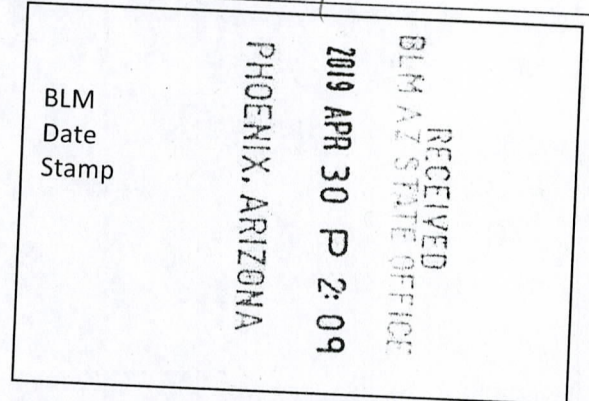
2019-02343

02344

LOCATION NOTICE FOR LODE MINING CLAIM

NOTICE IS HEREBY GIVEN that the SHELL-875 lode mining claim has been located

By: ARIZONA MINERALS, INC.
2210 East Fort Lowell Road
TUCSON, AZ 85719



The general course of this claim is NORTH TO SOUTH and it is situated in the Harshaw and Patagonia Mining Districts, SANTA CRUZ County, Arizona. This claim is 1500 feet long and 600 feet wide constituting 300 feet on each side of the centerline.

This claim runs from the location monument on the centerline on which this location notice is posted approximately 20 feet in a(n) SOUTHERLY direction to the SOUTH end line and 1480 feet in a(n) NORTHERLY direction to the NORTH end line.

This claim is marked by six monuments, one at each corner and one at the center of each end line of the claim.

The location monument on which this notice is posted is situated within Section 21, Township 22 SOUTH, Range 16 EAST, from the Gila and Salt River Meridian, and this claim encompasses portions of the following quarter section (s), section (s), Township (s) and Range (s) NE 1/4 OF SECTION 21, & SE 1/4 OF SECTION 16, T. 22S, R. 16E, from the Gila and Salt River Meridian, Arizona.

The locality of this claim with reference to some natural object or permanent monument and additional information (if any) concerning its locality are as follows: THE NORTHEAST CORNER OF THE CLAIM IS LOCATED N85°11'W, 1,073.4 FEET FROM THE SOUTHEAST CORNER OF SECTION 16, T. 22S, R. 16E, FROM THE GILA AND SALT RIVER MERIDIAN, SANTA CRUZ COUNTY, AZ.

DATED AND POSTED on the ground this 16 day of FEB, 20 19.

Arizona Minerals Inc.

WITNESS: AM & Stone

BY: J. Leonard Fontes, Jr.

J. Leonard Fontes, Jr.
of JLF2 Consulting, LLC
1213 N. Torino Avenue
Tucson, AZ 85712

AMC454682

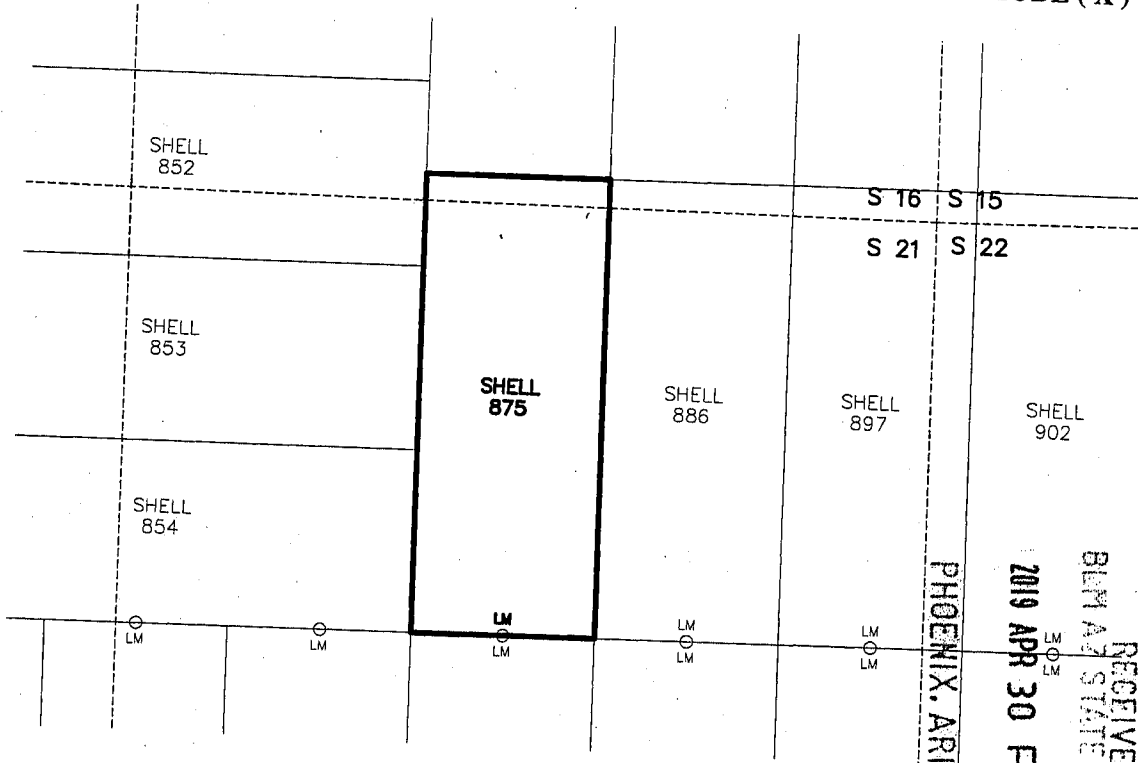
When Filed Return To:
SOUTH32 HERMOSA
2210 East Fort Lowell Road
TUCSON, AZ 85719

AS AGENT FOR South32 Hermosa.

1" = 600'

MINING CLAIM MAP

LODE (X) PLACER ()



AMC454682

RECEIVED
BLM AZ STATE OFFICE
2019 APR 30 P 2:09
PHOENIX, ARIZONA

1. The above map depicts the SHELL-875 mining claim, which is located in Section (s) 16 & 21, Township 22S, Range 16E, Gila and Salt River Meridian, SANTA CRUZ County, Arizona.
2. The types of corner and end center monuments and location monument used are as follows: 2"X2"X5' WOOD POSTS WITH MARKED ALUMINUM TAGS, IN ROCK CAIRNS. All location monuments (LM) are offset 20 feet from the noted end center monument along the center line of the claim unless otherwise noted. The location monument has been placed outside patented ground.
3. The bearings in degrees between claim corners are: East/West lines run N 89°23' E and North/South lines run N 0°37' W, as depicted on the map or as stated on page 1 of this notice, and are surface distances. All ties to Claim monuments are in grid bearing and distance to reference monument.
4. All claims in this block are contiguous.

When Filed Return To:

SOUTH32 HERMOSA
2210 East Fort Lowell Road
TUCSON, AZ 85719



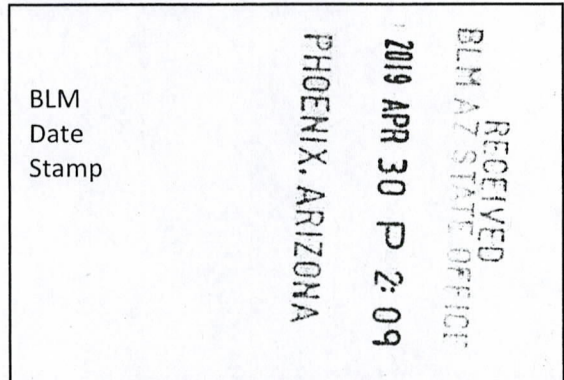
Page 1 of 2
Requested Arizona Minerals
SUZANNE SA RECORDER
SANTA CRUZ COUNTY, ARIZONA
04-11-2019 04:50 PM Recording Fee \$10.00

2019-02345

LOCATION NOTICE FOR LODE MINING CLAIM

NOTICE IS HEREBY GIVEN that the SHELL-876 lode mining claim has been located

By: ARIZONA MINERALS, INC.
2210 East Fort Lowell Road
TUCSON, AZ 85719



The general course of this claim is SOUTH TO NORTH and it is situated in the Harshaw and Patagonia Mining Districts, SANTA CRUZ County, Arizona. This claim is 1500 feet long and 600 feet wide constituting 300 feet on each side of the centerline.

This claim runs from the location monument on the centerline on which this location notice is posted approximately 20 feet in a(n) NORTHERLY direction to the NORTH end line and 1480 feet in a(n) SOUTHERLY direction to the SOUTH end line.

This claim is marked by six monuments, one at each corner and one at the center of each end line of the claim.

The location monument on which this notice is posted is situated within Section 16, Township 22 SOUTH, Range 16 EAST, from the Gila and Salt River Meridian, and this claim encompasses portions of the following quarter section (s), section (s), Township (s) and Range (s) SE 1/4 OF SECTION 16, T. 22S, R. 16E, from the Gila and Salt River Meridian, Arizona.

The locality of this claim with reference to some natural object or permanent monument and additional information (if any) concerning its locality are as follows: THE NORTHEAST CORNER OF THE CLAIM IS LOCATED N34°20'W, 1,925.1 FEET FROM THE SOUTHEAST CORNER OF SECTION 16, T. 22S, R. 16E, FROM THE GILA AND SALT RIVER MERIDIAN, SANTA CRUZ COUNTY, AZ.

DATED AND POSTED on the ground this 5 day of Feb, 20 19.

Arizona Minerals Inc.

WITNESS: [Signature] BY: [Signature]

J. Leonard Fontes, Jr.
of JLF2 Consulting, LLC
1213 N. Torino Avenue
Tucson, AZ 85712

AMC454683

When Filed Return To:

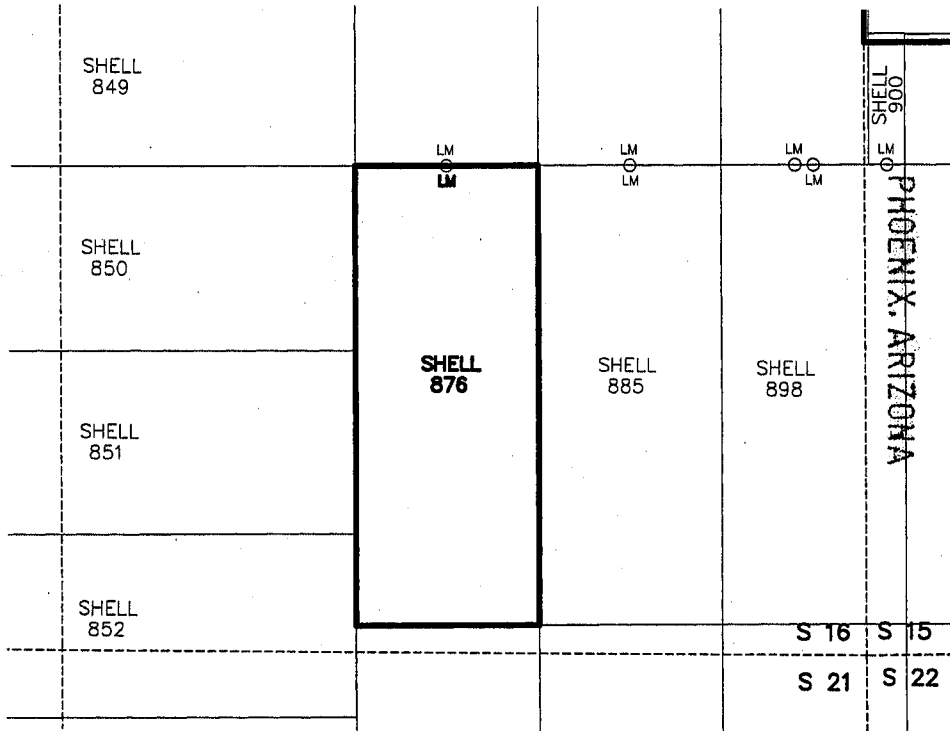
SOUTH32 HERMOSA
2210 East Fort Lowell Road
TUCSON, AZ 85719

AS AGENT FOR South32 Hermosa.

MINING CLAIM MAP

1" = 600'

LODE (X) PLACER ()



RECEIVED
BLM AZ STATE OFFICE
2019 APR 30 P 2:09



AMC454683

1. The above map depicts the SHELL-876 mining claim, which is located in Section (s) 16 Township 22S, Range 16E, Gila and Salt River Meridian, SANTA CRUZ County, Arizona.
2. The types of corner and end center monuments and location monument used are as follows: 2"X2"X5' WOOD POSTS WITH MARKED ALUMINUM TAGS, IN ROCK CAIRNS. All location monuments (LM) are offset 20 feet from the noted end center monument along the center line of the claim unless otherwise noted. The location monument has been placed outside patented ground.
3. The bearings in degrees between claim corners are: East/West lines run N 89°23' E and North/South lines run N 00°37' W, as depicted on the map or as stated on page 1 of this notice, and are surface distances. All ties to Claim monuments are in grid bearing and distance to reference monument.
4. All claims in this block are contiguous.



When Filed Return To:


SOUTH32 HERMOSA
2210 East Fort Lowell Road
TUCSON, AZ 85719

2019-02346

LOCATION NOTICE FOR LODE MINING CLAIM

NOTICE IS HEREBY GIVEN that the SHELL-877 lode mining claim has been located

By: ARIZONA MINERALS, INC.
2210 East Fort Lowell Road
TUCSON, AZ 85719



The general course of this claim is NORTH TO SOUTH and it is situated in the Harshaw and Patagonia Mining Districts, SANTA CRUZ County, Arizona. This claim is 1500 feet long and 600 feet wide constituting 300 feet on each side of the centerline.

This claim runs from the location monument on the centerline on which this location notice is posted approximately 20 feet in a(n) SOUTHERLY direction to the SOUTH end line and 1480 feet in a(n) NORTHERLY direction to the NORTH end line.

This claim is marked by six monuments, one at each corner and one at the center of each end line of the claim.

The location monument on which this notice is posted is situated within Section 16, Township 22 SOUTH, Range 16 EAST, from the Gila and Salt River Meridian, and this claim encompasses portions of the following quarter section (s), section (s), Township (s) and Range (s) SE & NE 1/4's OF SECTION 16, T. 22S, R. 16E, from the Gila and Salt River Meridian, Arizona.

The locality of this claim with reference to some natural object or permanent monument and additional information (if any) concerning its locality are as follows: THE NORTHEAST CORNER OF THE CLAIM IS LOCATED S25°15'W, 2.436.5 FEET FROM THE NORTHEAST CORNER OF SECTION 16, T. 22S, R. 16E, FROM THE GILA AND SALT RIVER MERIDIAN, SANTA CRUZ COUNTY, AZ.

DATED AND POSTED on the ground this 5 day of FEB, 20 19.

Arizona Minerals Inc.

WITNESS: RM 4 State BY: J. Leonard Fontes, Jr.

J. Leonard Fontes, Jr.
of JLF2 Consulting, LLC
1213 N. Torino Avenue
Tucson, AZ 85712

AMC454684

When Filed Return To:

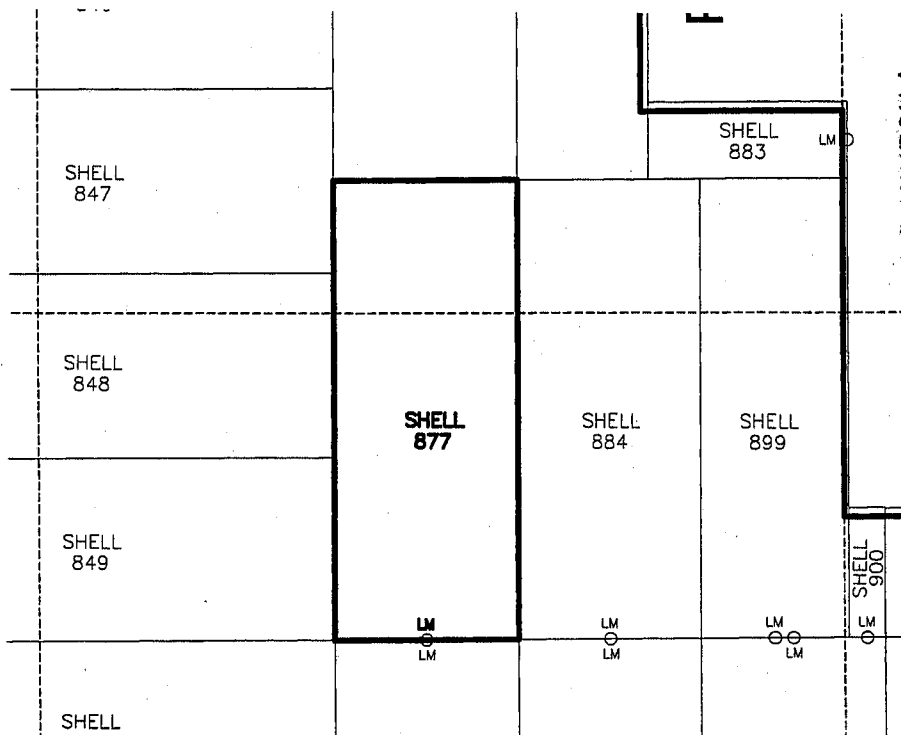
SOUTH32 HERMOSA
2210 East Fort Lowell Road
TUCSON, AZ 85719

AS AGENT FOR South32 Hermosa.

MINING CLAIM MAP

1" = 600'

LODE (X) PLACER ()



PHOENIX, ARIZONA

2019 APR 30 P 2:09

RECEIVED
BLM AZ STATE OFFICE

AMC454684

1. The above map depicts the SHELL-877 mining claim, which is located in Section (s) 16 Township 22S, Range 16E, Gila and Salt River Meridian, SANTA CRUZ County, Arizona.
2. The types of corner and end center monuments and location monument used are as follows: 2"X2"X5' WOOD POSTS WITH MARKED ALUMINUM TAGS, IN ROCK CAIRNS. All location monuments (LM) are offset 20 feet from the noted end center monument along the center line of the claim unless otherwise noted. The location monument has been placed outside patented ground.
3. The bearings in degrees between claim corners are: East/West lines run N 89°23' E and North/South lines run N 00°37' W, as depicted on the map or as stated on page 1 of this notice, and are surface distances. All ties to Claim monuments are in grid bearing and distance to reference monument.
4. All claims in this block are contiguous.



When Filed Return To:

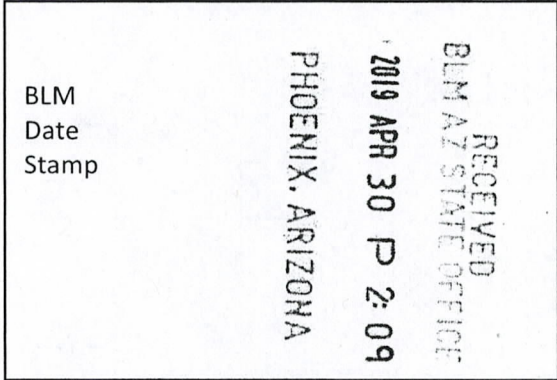
SOUTH32 HERMOSA
2210 East Fort Lowell Road
TUCSON, AZ 85719

2019-02347

LOCATION NOTICE FOR LODE MINING CLAIM

NOTICE IS HEREBY GIVEN that the SHELL-878 lode mining claim has been located

By: ARIZONA MINERALS, INC.
2210 East Fort Lowell Road
TUCSON, AZ 85719



The general course of this claim is SOUTH TO NORTH and it is situated in the Harshaw and Patagonia Mining Districts, SANTA CRUZ County, Arizona. This claim is 1500 feet long and 600 feet wide constituting 300 feet on each side of the centerline.

This claim runs from the location monument on the centerline on which this location notice is posted approximately 20 feet in a(n) NORTHERLY direction to the NORTH end line and 1480 feet in a(n) SOUTHERLY direction to the SOUTH end line.

This claim is marked by six monuments, one at each corner and one at the center of each end line of the claim.

The location monument on which this notice is posted is situated within Section 16, Township 22 SOUTH, Range 16 EAST, from the Gila and Salt River Meridian, and this claim encompasses portions of the following quarter section (s), section (s), Township (s) and Range (s) NE 1/4 OF SECTION 16, T. 22S, R. 16E, from the Gila and Salt River Meridian, Arizona.

The locality of this claim with reference to some natural object or permanent monument and additional information (if any) concerning its locality are as follows: THE NORTHEAST CORNER OF THE CLAIM IS LOCATED S56°18'W, 1,268.9 FEET FROM THE NORTHEAST CORNER OF SECTION 16, T. 22S, R. 16E, FROM THE GILA AND SALT RIVER MERIDIAN, SANTA CRUZ COUNTY, AZ.

DATED AND POSTED on the ground this 5 day of FEB, 20 19.

Arizona Minerals Inc.

WITNESS: M J Stolt

BY: J. Leonard Fontes, Jr.

J. Leonard Fontes, Jr.
of JLF2 Consulting, LLC
1213 N. Torino Avenue
Tucson, AZ 85712

AMC454685

When Filed Return To:

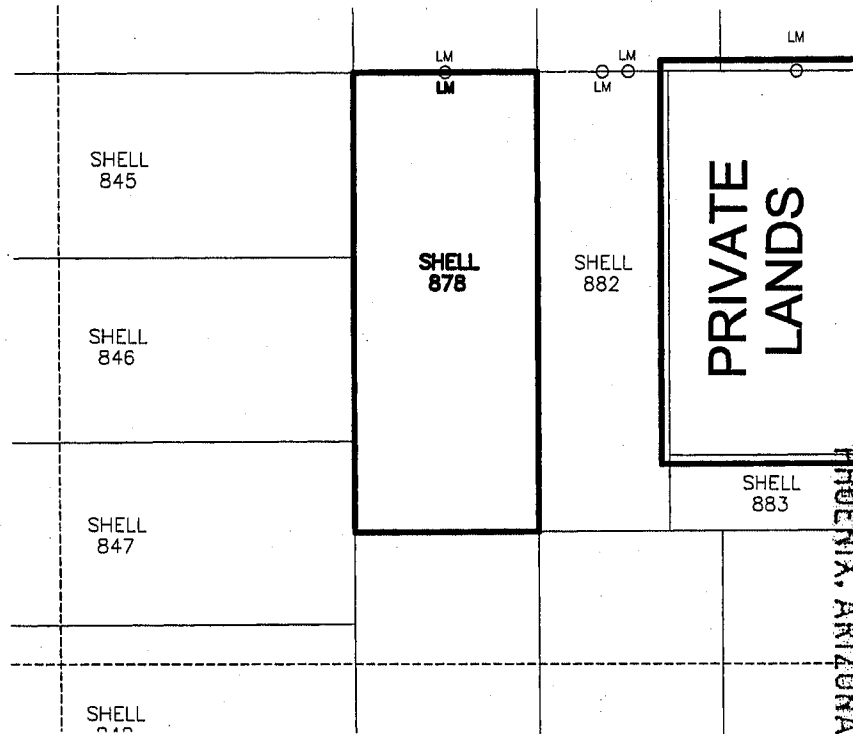
SOUTH32 HERMOSA
2210 East Fort Lowell Road
TUCSON, AZ 85719

AS AGENT FOR South32 Hermosa.

MINING CLAIM MAP

1" = 600'

LODE (X) PLACER ()



1. The above map depicts the SHELL-878 mining claim, which is located in Section (s) 16 Township 22S, Range 16E, Gila and Salt River Meridian, SANTA CRUZ County, Arizona.
2. The types of corner and end center monuments and location monument used are as follows: 2"X2"X5' WOOD POSTS WITH MARKED ALUMINUM TAGS, IN ROCK CAIRNS. All location monuments (LM) are offset 20 feet from the noted end center monument along the center line of the claim unless otherwise noted. The location monument has been placed outside patented ground.
3. The bearings in degrees between claim corners are: East/West lines run N 89°23' E and North/South lines run N 00°37' W, as depicted on the map or as stated on page 1 of this notice, and are surface distances. All ties to Claim monuments are in grid bearing and distance to reference monument.
4. All claims in this block are contiguous.



When Filed Return To:


SOUTH32 HERMOSA
2210 East Fort Lowell Road
TUCSON, AZ 85719

2019-02348

LOCATION NOTICE FOR LODE MINING CLAIM

NOTICE IS HEREBY GIVEN that the SHELL-879 lode mining claim has been located

By: ARIZONA MINERALS, INC.
2210 East Fort Lowell Road
TUCSON, AZ 85719



The general course of this claim is NORTH TO SOUTH and it is situated in the Harshaw and Patagonia Mining Districts, SANTA CRUZ County, Arizona. This claim is 740 feet long and 600 feet wide constituting 300 feet on each side of the centerline.

This claim runs from the location monument on the centerline on which this location notice is posted approximately 20 feet in a(n) SOUTHERLY direction to the SOUTH end line and 720 feet in a(n) NORTHERLY direction to the NORTH end line. This claim is marked by six monuments, one at each corner and one at the center of each end line of the claim.

The location monument on which this notice is posted is situated within Section 16, Township 22 SOUTH, Range 16 EAST, from the Gila and Salt River Meridian, and this claim encompasses portions of the following quarter section (s), section (s), Township (s) and Range (s) NE 1/4 OF SECTION 16 & SE 1/4 OF SECTION 9, T. 22S, R. 16E, from the Gila and Salt River Meridian, Arizona.

The locality of this claim with reference to some natural object or permanent monument and additional information (if any) concerning its locality are as follows: THE NORTHEAST CORNER OF THE CLAIM IS LOCATED N88°05'W, 1,064.2 FEET FROM THE SOUTHEAST CORNER OF SECTION 9, T. 22S, R. 16E, FROM THE GILA AND SALT RIVER MERIDIAN, SANTA CRUZ COUNTY, AZ.

DATED AND POSTED on the ground this 5 day of Feb, 20 19.

WITNESS: [Signature]

Arizona Minerals Inc.
BY: [Signature]

J. Leonard Fontes, Jr.
of JLF2 Consulting, LLC
1213 N. Torino Avenue
Tucson, AZ 85712
AS AGENT FOR South32 Hermosa.

AMC454686

When Filed Return To:

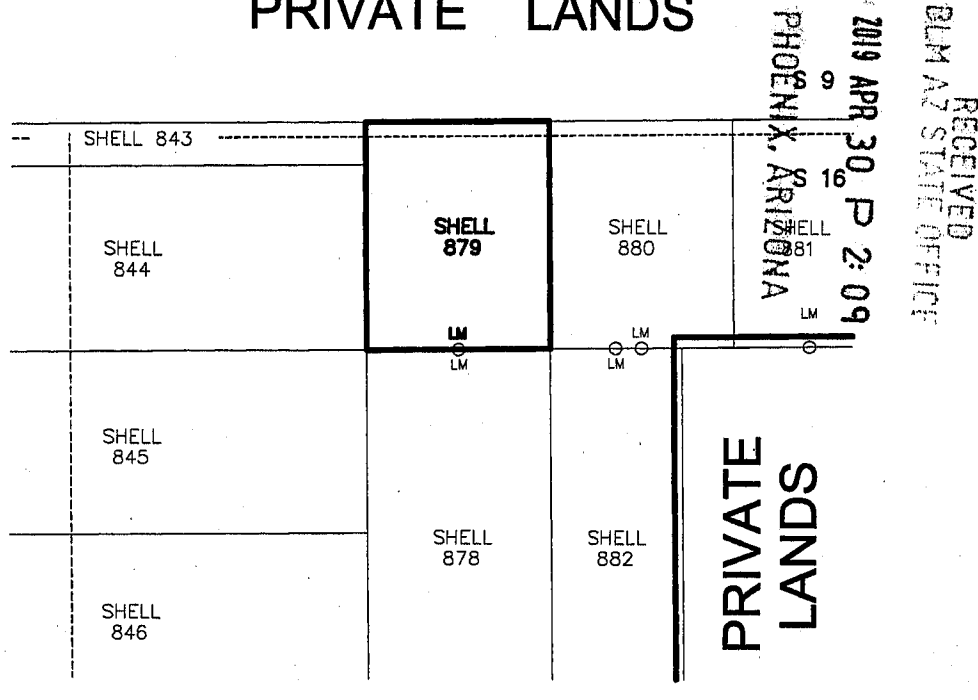
SOUTH32 HERMOSA
2210 East Fort Lowell Road
TUCSON, AZ 85719

MINING CLAIM MAP

1" = 600'

LODE (X) PLACER ()

PRIVATE LANDS



AMC454686

1. The above map depicts the SHELL-879 mining claim, which is located in Section (s) 9 & 16 Township 22S, Range 16E, Gila and Salt River Meridian, SANTA CRUZ County, Arizona.
2. The types of corner and end center monuments and location monument used are as follows: 2"X2"X5' WOOD POSTS WITH MARKED ALUMINUM TAGS, IN ROCK CAIRNS. All location monuments (LM) are offset 20 feet from the noted end center monument along the center line of the claim unless otherwise noted. The location monument has been placed outside patented ground.
3. The bearings in degrees between claim corners are: East/West lines run N 89°23' E and North/South lines run N 00°37' W, as depicted on the map or as stated on page 1 of this notice, and are surface distances. All ties to Claim monuments are in grid bearing and distance to reference monument.
4. All claims in this block are contiguous.



When Filed Return To:

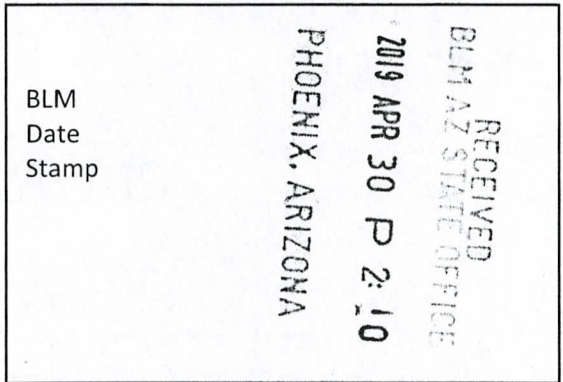
SOUTH32 HERMOSA
2210 East Fort Lowell Road
TUCSON, AZ 85719

2019-02349

LOCATION NOTICE FOR LODE MINING CLAIM

NOTICE IS HEREBY GIVEN that the SHELL-880 lode mining claim has been located

By: ARIZONA MINERALS, INC.
2210 East Fort Lowell Road
TUCSON, AZ 85719



The general course of this claim is NORTH TO SOUTH and it is situated in the Harshaw and Patagonia Mining Districts, SANTA CRUZ County, Arizona. This claim is 740 feet long and 600 feet wide constituting 300 feet on each side of the centerline.

This claim runs from the location monument on the centerline on which this location notice is posted approximately 20 feet in a(n) SOUTHERLY direction to the SOUTH end line and 720 feet in a(n) NORTHERLY direction to the NORTH end line. This claim is marked by six monuments, one at each corner and one at the center of each end line of the claim.

The location monument on which this notice is posted is situated within Section 16, Township 22 SOUTH, Range 16 EAST, from the Gila and Salt River Meridian, and this claim encompasses portions of the following quarter section (s), section (s), Township (s) and Range (s) NE 1/4 OF SECTION 16 & SE 1/4 OF SECTION 9, T. 22S, R. 16E, from the Gila and Salt River Meridian, Arizona.

The locality of this claim with reference to some natural object or permanent monument and additional information (if any) concerning its locality are as follows: THE NORTHEAST CORNER OF THE CLAIM IS LOCATED N84°49'W, 465.7 FEET FROM THE SOUTHEAST CORNER OF SECTION 9, T. 22S, R. 16E, FROM THE GILA AND SALT RIVER MERIDIAN, SANTA CRUZ COUNTY, AZ.

DATED AND POSTED on the ground this 5 day of Feb, 20 19.

Arizona Minerals Inc.

WITNESS: [Signature] BY: [Signature]

J. Leonard Fontes, Jr.
of JLF2 Consulting, LLC
1213 N. Torino Avenue
Tucson, AZ 85712
AS AGENT FOR South32 Hermosa.

AMC454687

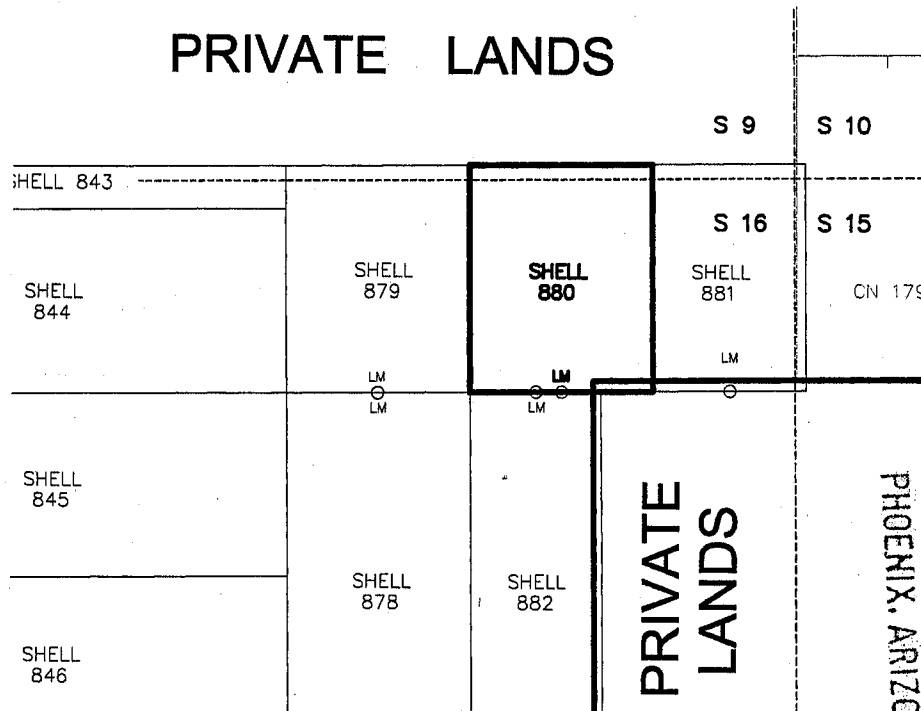
When Filed Return To:

SOUTH32 HERMOSA
2210 East Fort Lowell Road
TUCSON, AZ 85719

MINING CLAIM MAP

1" = 600'

LODE (X) PLACER ()



AMC454687

RECEIVED
BLM AZ STATE OFFICE
2019 APR 30 P 2:10
PHOENIX, ARIZONA

1. The above map depicts the SHELL-880 mining claim, which is located in Section (s) 9 & 16 Township 22S, Range 16E, Gila and Salt River Meridian, SANTA CRUZ County, Arizona.
2. The types of corner and end center monuments and location monument used are as follows: 2"X2"X5' WOOD POSTS WITH MARKED ALUMINUM TAGS, IN ROCK CAIRNS. All location monuments (LM) are offset 20 feet from the noted end center monument along the center line of the claim unless otherwise noted. The location monument has been placed outside patented ground.
3. The bearings in degrees between claim corners are: East/West lines run N 89°23' E and North/South lines run N 00°37' W, as depicted on the map or as stated on page 1 of this notice, and are surface distances. All ties to Claim monuments are in grid bearing and distance to reference monument.
4. All claims in this block are contiguous.



When Filed Return To:

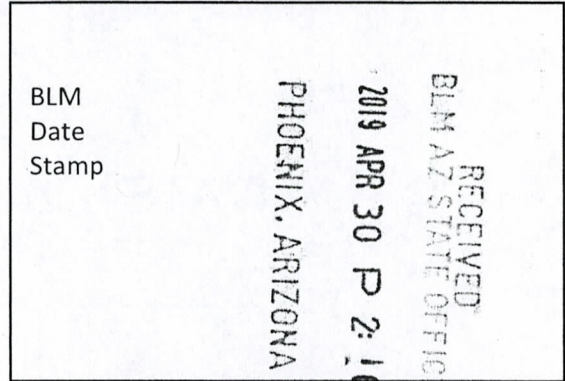
SOUTH32 HERMOSA
2210 East Fort Lowell Road
TUCSON, AZ 85719

2019-02350

LOCATION NOTICE FOR LODE MINING CLAIM

NOTICE IS HEREBY GIVEN that the SHELL-881 lode mining claim has been located

By: ARIZONA MINERALS, INC.
2210 East Fort Lowell Road
TUCSON, AZ 85719



The general course of this claim is NORTH TO SOUTH and it is situated in the Harshaw and Patagonia Mining Districts, SANTA CRUZ County, Arizona. This claim is 740 feet long and 500 feet wide constituting 250 feet on each side of the centerline.

This claim runs from the location monument on the centerline on which this location notice is posted approximately 60 feet in a(n) SOUTHERLY direction to the SOUTH end line and 680 feet in a(n) NORTHERLY direction to the NORTH end line. This claim is marked by six monuments, one at each corner and one at the center of each end line of the claim.

The location monument on which this notice is posted is situated within Section 16, Township 22 SOUTH, Range 16 EAST, from the Gila and Salt River Meridian, and this claim encompasses portions of the following quarter section (s), section (s), Township (s) and Range (s) NE 1/4 OF SECTION 16, NW 1/4 OF SECTION 15, SW 1/4 OF SECTION 10 & SE 1/4 OF SECTION 9, T. 22S, R. 16E, from the Gila and Salt River Meridian, Arizona.

The locality of this claim with reference to some natural object or permanent monument and additional information (if any) concerning its locality are as follows: THE NORTHEAST CORNER OF THE CLAIM IS LOCATED N37°15'E, 59.8 FEET FROM THE SOUTHWEST CORNER OF SECTION 10, T. 22S, R. 16E, FROM THE GILA AND SALT RIVER MERIDIAN, SANTA CRUZ COUNTY, AZ.

DATED AND POSTED on the ground this 5 day of FEB, 20 19.

Arizona Minerals Inc.

WITNESS: M J Stone BY: J Leonard

J. Leonard Fontes, Jr.
of JLF2 Consulting, LLC
1213 N. Torino Avenue
Tucson, AZ 85712
AS AGENT FOR South32 Hermosa.

AMC454688

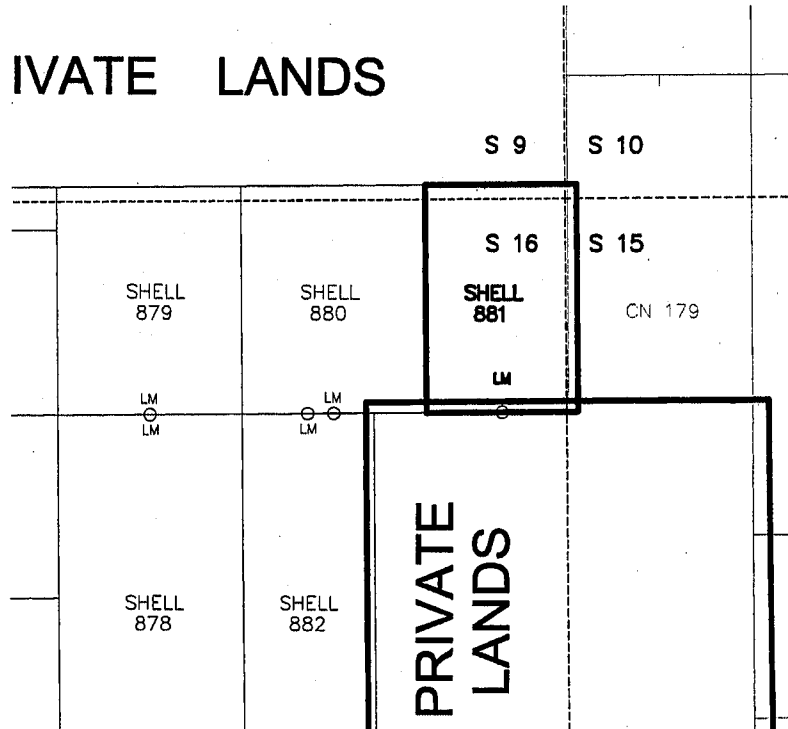
When Filed Return To:

SOUTH32 HERMOSA
2210 East Fort Lowell Road
TUCSON, AZ 85719

MINING CLAIM MAP

1" = 600'

LODE (X) PLACER ()



AMC454688

PHOENIX, ARIZONA

2019 APR 30 P 2:10

RECEIVED
BLM AZ STATE OFFICE

1. The above map depicts the SHELL-881 mining claim, which is located in Section (s) 9, 10, 15 & 16 Township 22S, Range 16E, Gila and Salt River Meridian, SANTA CRUZ County, Arizona.
2. The types of corner and end center monuments and location monument used are as follows: 2"X2"X5' WOOD POSTS WITH MARKED ALUMINUM TAGS, IN ROCK CAIRNS. All location monuments (LM) are offset 20 feet from the noted end center monument along the center line of the claim unless otherwise noted. The location monument has been placed outside patented ground.
3. The bearings in degrees between claim corners are: East/West lines run N 89°23' E and North/South lines run N 00°37' W, as depicted on the map or as stated on page 1 of this notice, and are surface distances. All ties to Claim monuments are in grid bearing and distance to reference monument.
4. All claims in this block are contiguous.



When Filed Return To:

SOUTH32 HERMOSA
2210 East Fort Lowell Road
TUCSON, AZ 85719

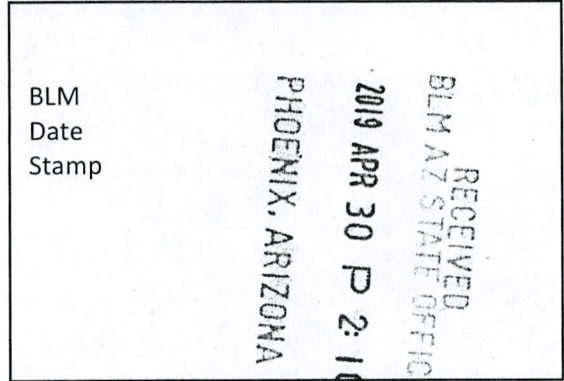
Page 1 of 2
Requested By: zona Minerals
SUZANNE SAINZ CORDER
SANTA CRUZ COUNTY, ARIZONA
04-11-2019 04:50 PM Recording Fee \$10.00

2019-02351

LOCATION NOTICE FOR LODE MINING CLAIM

NOTICE IS HEREBY GIVEN that the SHELL-882 lode mining claim has been located

By: ARIZONA MINERALS, INC.
2210 East Fort Lowell Road
TUCSON, AZ 85719



The general course of this claim is SOUTH TO NORTH and it is situated in the Harshaw and Patagonia Mining Districts, SANTA CRUZ County, Arizona. This claim is 1500 feet long and 430 feet wide constituting 215 feet on each side of the centerline.

This claim runs from the location monument on the centerline on which this location notice is posted approximately 20 feet in a(n) NORTHERLY direction to the NORTH end line and 1480 feet in a(n) SOUTHERLY direction to the SOUTH end line.

This claim is marked by six monuments, one at each corner and one at the center of each end line of the claim.

The location monument on which this notice is posted is situated within Section 16, Township 22 SOUTH, Range 16 EAST, from the Gila and Salt River Meridian, and this claim encompasses portions of the following quarter section (s), section (s), Township (s) and Range (s) NE 1/4 OF SECTION 16, T. 22S, R. 16E, from the Gila and Salt River Meridian, Arizona.

The locality of this claim with reference to some natural object or permanent monument and additional information (if any) concerning its locality are as follows: THE NORTHEAST CORNER OF THE CLAIM IS LOCATED S41°49'W, 938.4 FEET FROM THE NORTHEAST CORNER OF SECTION 16, T. 22S, R. 16E, FROM THE GILA AND SALT RIVER MERIDIAN, SANTA CRUZ COUNTY, AZ.

DATED AND POSTED on the ground this 5 day of FEB, 20 19.

Arizona Minerals Inc.

WITNESS: [Signature]

BY: [Signature]

J. Leonard Fontes, Jr.
of JLF2 Consulting, LLC
1213 N. Torino Avenue
Tucson, AZ 85712

AMC454689

When Filed Return To:

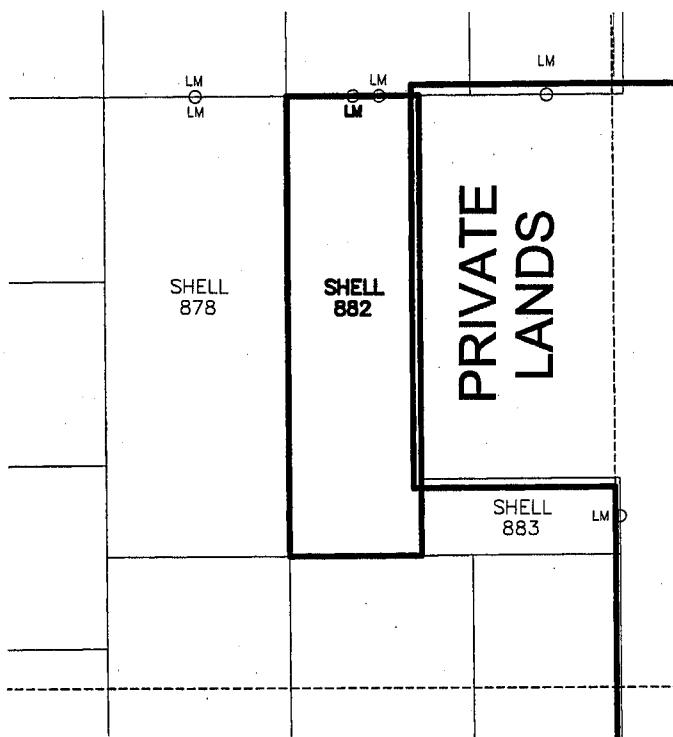
SOUTH32 HERMOSA
2210 East Fort Lowell Road
TUCSON, AZ 85719

AS AGENT FOR South32 Hermosa.

MINING CLAIM MAP

1" = 600'

LODE (X) PLACER ()



RECEIVED
BLM AZ STATE OFFICE
2019 APR 30 P 2:10
PHOENIX, ARIZONA



AMC454689

1. The above map depicts the SHELL-882 mining claim, which is located in Section (s) 16 Township 22S, Range 16E, Gila and Salt River Meridian, SANTA CRUZ County, Arizona.
2. The types of corner and end center monuments and location monument used are as follows: 2"X2"X5' WOOD POSTS WITH MARKED ALUMINUM TAGS, IN ROCK CAIRNS. All location monuments (LM) are offset 20 feet from the noted end center monument along the center line of the claim unless otherwise noted. The location monument has been placed outside patented ground.
3. The bearings in degrees between claim corners are: East/West lines run N 89°23' E and North/South lines run N 00°37' W, as depicted on the map or as stated on page 1 of this notice, and are surface distances. All ties to Claim monuments are in grid bearing and distance to reference monument.
4. All claims in this block are contiguous.



When Filed Return To:

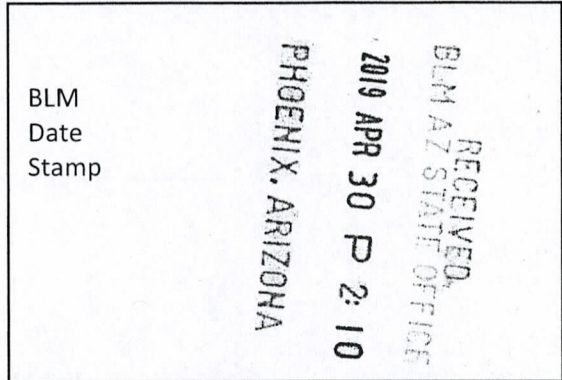
SOUTH32 HERMOSA
2210 East Fort Lowell Road
TUCSON, AZ 85719

2019-02352

LOCATION NOTICE FOR LOBE MINING CLAIM

NOTICE IS HEREBY GIVEN that the SHELL-883 lode mining claim has been located

By: ARIZONA MINERALS, INC.
2210 East Fort Lowell Road
TUCSON, AZ 85719



The general course of this claim is WEST TO EAST and it is situated in the Harshaw and Patagonia Mining Districts, SANTA CRUZ County, Arizona. This claim is 650 feet long and 250 feet wide constituting 125 feet on each side of the centerline.

This claim runs from the location monument on the centerline on which this location notice is posted approximately 30 feet in a(n) EASTERLY direction to the EAST end line and 620 feet in a(n) WESTERLY direction to the WEST end line. This claim is marked by six monuments, one at each corner and one at the center of each end line of the claim.

The location monument on which this notice is posted is situated within Section 16, Township 22 SOUTH, Range 16 EAST, from the Gila and Salt River Meridian, and this claim encompasses portions of the following quarter section (s), section (s), Township (s) and Range (s) NE 1/4 OF SECTION 16 & NW 1/4 OF SECTION 15, T. 22S, R. 16E, from the Gila and Salt River Meridian, Arizona.

The locality of this claim with reference to some natural object or permanent monument and additional information (if any) concerning its locality are as follows: THE NORTHEAST CORNER OF THE CLAIM IS LOCATED S01°07'E, 1,942.4 FEET FROM THE NORTHWEST CORNER OF SECTION 15, T. 22S, R. 16E, FROM THE GILA AND SALT RIVER MERIDIAN, SANTA CRUZ COUNTY, AZ.

DATED AND POSTED on the ground this 5 day of FEB, 20 19.

Arizona Minerals Inc.

WITNESS: M & S BY: J. Leonard Fontes, Jr.

J. Leonard Fontes, Jr.
of JLF2 Consulting, LLC
1213 N. Torino Avenue
Tucson, AZ 85712
AS AGENT FOR South32 Hermosa.

AM0454690

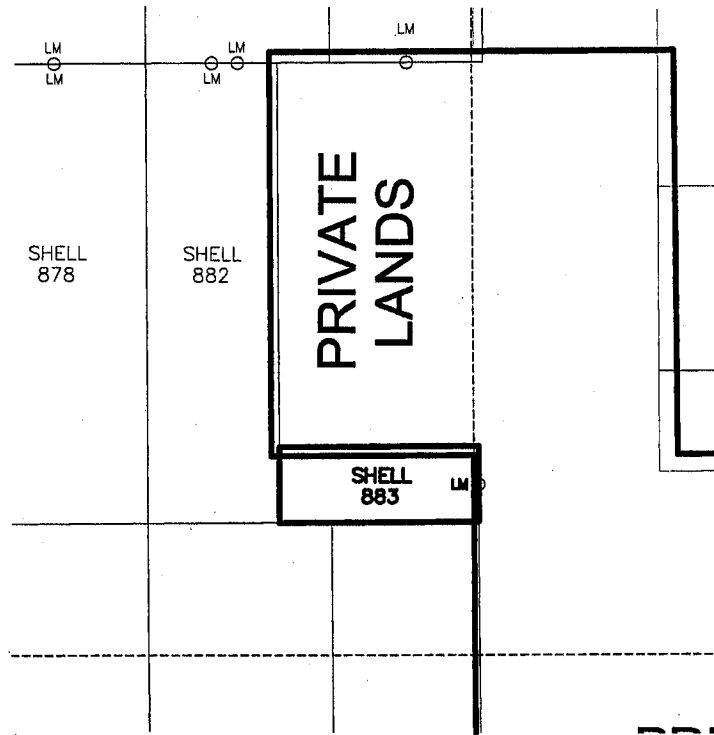
When Filed Return To:

SOUTH32 HERMOSA
2210 East Fort Lowell Road
TUCSON, AZ 85719

MINING CLAIM MAP

1" = 600'

LODE (X) PLACER ()



PHOENIX, ARIZONA

2019 APR 30 P 2:10

RECEIVED
BLM AZ STATE OFFICE



AMC 454690

1. The above map depicts the SHELL-883 mining claim, which is located in Section (s) 15 & 16 Township 22S, Range 16E, Gila and Salt River Meridian, SANTA CRUZ County, Arizona.
2. The types of corner and end center monuments and location monument used are as follows: 2"X2"X5' WOOD POSTS WITH MARKED ALUMINUM TAGS, IN ROCK CAIRNS. All location monuments (LM) are offset 20 feet from the noted end center monument along the center line of the claim unless otherwise noted. The location monument has been placed outside patented ground.
3. The bearings in degrees between claim corners are: East/West lines run N 89°23' E and North/South lines run N 00°37' W, as depicted on the map or as stated on page 1 of this notice, and are surface distances. All ties to Claim monuments are in grid bearing and distance to reference monument.
4. All claims in this block are contiguous.



When Filed Return To:


SOUTH32 HERMOSA
2210 East Fort Lowell Road
TUCSON, AZ 85719

2019-02353

LOCATION NOTICE FOR LODE MINING CLAIM

NOTICE IS HEREBY GIVEN that the SHELL-884 lode mining claim has been located

By: ARIZONA MINERALS, INC.
2210 East Fort Lowell Road
TUCSON, AZ 85719



The general course of this claim is NORTH TO SOUTH and it is situated in the Harshaw and Patagonia Mining Districts, SANTA CRUZ County, Arizona. This claim is 1500 feet long and 600 feet wide constituting 300 feet on each side of the centerline.

This claim runs from the location monument on the centerline on which this location notice is posted approximately 20 feet in a(n) SOUTHERLY direction to the SOUTH end line and 1480 feet in a(n) NORTHERLY direction to the NORTH end line.

This claim is marked by six monuments, one at each corner and one at the center of each end line of the claim.

The location monument on which this notice is posted is situated within Section 16, Township 22 SOUTH, Range 16 EAST, from the Gila and Salt River Meridian, and this claim encompasses portions of the following quarter section (s), section (s), Township (s) and Range (s) SE & NE 1/4's OF SECTION 16, T. 22S, R. 16E, from the Gila and Salt River Meridian, Arizona.

The locality of this claim with reference to some natural object or permanent monument and additional information (if any) concerning its locality are as follows: THE NORTHEAST CORNER OF THE CLAIM IS LOCATED S11°19'W, 2.240.8 FEET FROM THE NORTHEAST CORNER OF SECTION 16, T. 22S, R. 16E, FROM THE GILA AND SALT RIVER MERIDIAN, SANTA CRUZ COUNTY, AZ.

DATED AND POSTED on the ground this 5 day of Feb, 20 19.

Arizona Minerals Inc.

WITNESS: M & Steve BY: J. Leonard Fontes, Jr.

J. Leonard Fontes, Jr.
of JLF2 Consulting, LLC
1213 N. Torino Avenue
Tucson, AZ 85712

AMC454691

When Filed Return To:

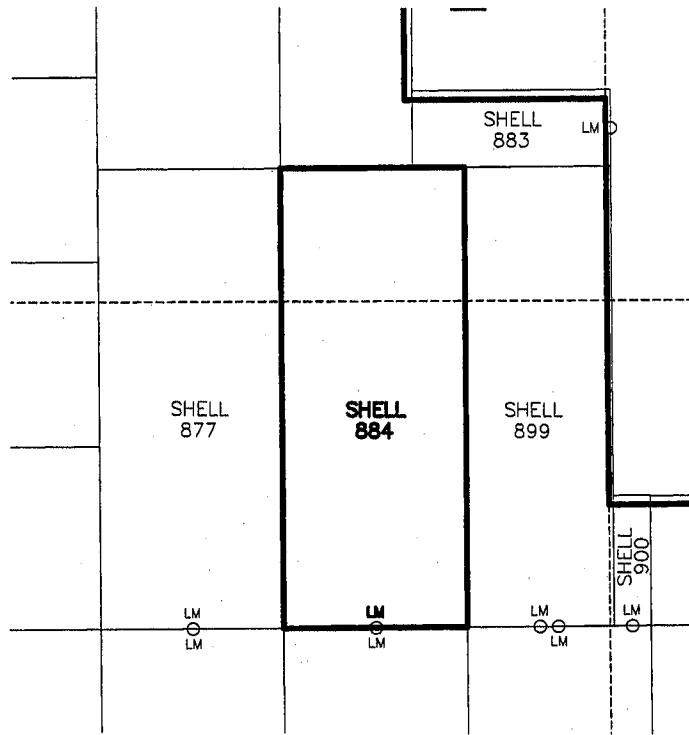
SOUTH32 HERMOSA
2210 East Fort Lowell Road
TUCSON, AZ 85719

AS AGENT FOR South32 Hermosa.

MINING CLAIM MAP

1" = 600'

LODE (X) PLACER ()



RECEIVED
BLM AZ STATE OFFICE
2019 APR 30 P 2:10
PHOENIX, ARIZONA

AMC454691

1. The above map depicts the SHELL-884 mining claim, which is located in Section (s) 16 Township 22S, Range 16E, Gila and Salt River Meridian, SANTA CRUZ County, Arizona.
2. The types of corner and end center monuments and location monument used are as follows: 2"X2"X5' WOOD POSTS WITH MARKED ALUMINUM TAGS, IN ROCK CAIRNS. All location monuments (LM) are offset 20 feet from the noted end center monument along the center line of the claim unless otherwise noted. The location monument has been placed outside patented ground.
3. The bearings in degrees between claim corners are: East/West lines run N 89°23' E and North/South lines run N 00°37' W, as depicted on the map or as stated on page 1 of this notice, and are surface distances. All ties to Claim monuments are in grid bearing and distance to reference monument.
4. All claims in this block are contiguous.



When Filed Return To:

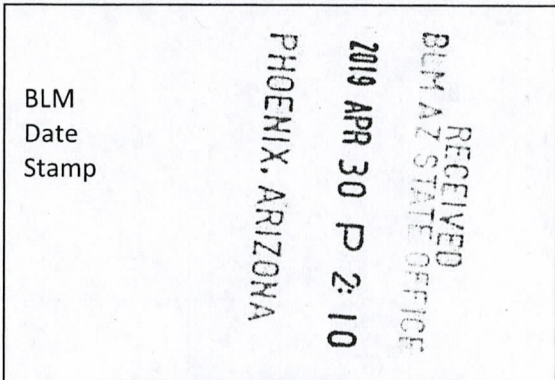
SOUTH32 HERMOSA
2210 East Fort Lowell Road
TUCSON, AZ 85719

2019-02354

LOCATION NOTICE FOR LOBE MINING CLAIM

NOTICE IS HEREBY GIVEN that the SHELL-885 lode mining claim has been located

By: ARIZONA MINERALS, INC.
2210 East Fort Lowell Road
TUCSON, AZ 85719



The general course of this claim is SOUTH TO NORTH and it is situated in the Harshaw and Patagonia Mining Districts, SANTA CRUZ County, Arizona. This claim is 1500 feet long and 600 feet wide constituting 300 feet on each side of the centerline.

This claim runs from the location monument on the centerline on which this location notice is posted approximately 20 feet in a(n) NORTHERLY direction to the NORTH end line and 1480 feet in a(n) SOUTHERLY direction to the SOUTH end line.

This claim is marked by six monuments, one at each corner and one at the center of each end line of the claim.

The location monument on which this notice is posted is situated within Section 16, Township 22 SOUTH, Range 16 EAST, from the Gila and Salt River Meridian, and this claim encompasses portions of the following quarter section (s), section (s), Township (s) and Range (s) SE 1/4 OF SECTION 16, T. 22S, R. 16E, from the Gila and Salt River Meridian, Arizona.

The locality of this claim with reference to some natural object or permanent monument and additional information (if any) concerning its locality are as follows: THE NORTHEAST CORNER OF THE CLAIM IS LOCATED N16°56'W, 1,668.5 FEET FROM THE SOUTHEAST CORNER OF SECTION 16, T. 22S, R. 16E, FROM THE GILA AND SALT RIVER MERIDIAN, SANTA CRUZ COUNTY, AZ.

DATED AND POSTED on the ground this 5 day of FEB, 20 19.

WITNESS: [Signature]

Arizona Minerals Inc.
BY: [Signature]

J. Leonard Fontes, Jr.
of JLF2 Consulting, LLC
1213 N. Torino Avenue
Tucson, AZ 85712

AMC454692

When Filed Return To:

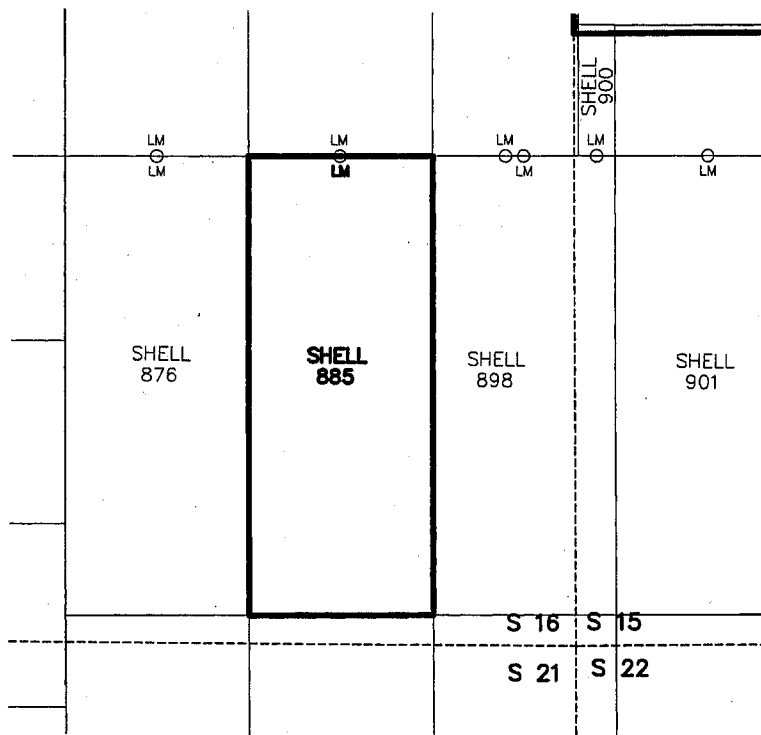
SOUTH32 HERMOSA
2210 East Fort Lowell Road
TUCSON, AZ 85719

AS AGENT FOR South32 Hermosa.

MINING CLAIM MAP

1" = 600'

LODE (X) PLACER ()



RECEIVED
 BLM AZ STATE OFFICE
 2019 APR 30 P 2:10
 PHOENIX, ARIZONA

1. The above map depicts the SHELL-885 mining claim, which is located in Section (s) 16 Township 22S, Range 16E, Gila and Salt River Meridian, SANTA CRUZ County, Arizona.
2. The types of corner and end center monuments and location monument used are as follows: 2"X2"X5' WOOD POSTS WITH MARKED ALUMINUM TAGS, IN ROCK CAIRNS. All location monuments (LM) are offset 20 feet from the noted end center monument along the center line of the claim unless otherwise noted. The location monument has been placed outside patented ground.
3. The bearings in degrees between claim corners are: East/West lines run N 89°23' E and North/South lines run N 00°37' W, as depicted on the map or as stated on page 1 of this notice, and are surface distances. All ties to Claim monuments are in grid bearing and distance to reference monument.
4. All claims in this block are contiguous.

AMO454692

When Filed Return To:

SOUTH32 HERMOSA
2210 East Fort Lowell Road
TUCSON, AZ 85719



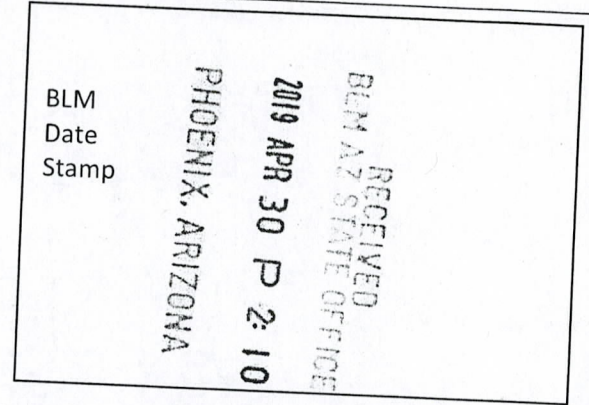
Page 1 of 2
Requested By: Arizona Minerals
SUZANNE SAI RECORDER
SANTA CRUZ COUNTY, ARIZONA
04-11-2019 04:50 PM Recording Fee \$10.00

2019-02355

LOCATION NOTICE FOR LODE MINING CLAIM

NOTICE IS HEREBY GIVEN that the SHELL-886 lode mining claim has been located

By: ARIZONA MINERALS, INC.
2210 East Fort Lowell Road
TUCSON, AZ 85719



The general course of this claim is NORTH TO SOUTH and it is situated in the Harshaw and Patagonia Mining Districts, SANTA CRUZ County, Arizona. This claim is 1500 feet long and 600 feet wide constituting 300 feet on each side of the centerline.

This claim runs from the location monument on the centerline on which this location notice is posted approximately 20 feet in a(n) SOUTHERLY direction to the SOUTH end line and 1480 feet in a(n) NORTHERLY direction to the NORTH end line.

This claim is marked by six monuments, one at each corner and one at the center of each end line of the claim.

The location monument on which this notice is posted is situated within Section 21, Township 22 SOUTH, Range 16 EAST, from the Gila and Salt River Meridian, and this claim encompasses portions of the following quarter section (s), section (s), Township (s) and Range (s) NE 1/4 OF SECTION 21, & SE 1/4 OF SECTION 16, T. 22S, R. 16E, from the Gila and Salt River Meridian, Arizona.

The locality of this claim with reference to some natural object or permanent monument and additional information (if any) concerning its locality are as follows: THE NORTHEAST CORNER OF THE CLAIM IS LOCATED N78°23'W, 479.6 FEET FROM THE SOUTHEAST CORNER OF SECTION 16, T. 22S, R. 16E, FROM THE GILA AND SALT RIVER MERIDIAN, SANTA CRUZ COUNTY, AZ.

DATED AND POSTED on the ground this 16 day of FEB, 20 19.

Arizona Minerals Inc.

WITNESS: M J Stoll

BY: J. Leonard Fontes, Jr.

J. Leonard Fontes, Jr.
of JLF2 Consulting, LLC
1213 N. Torino Avenue
Tucson, AZ 85712

AMC454693

When Filed Return To:

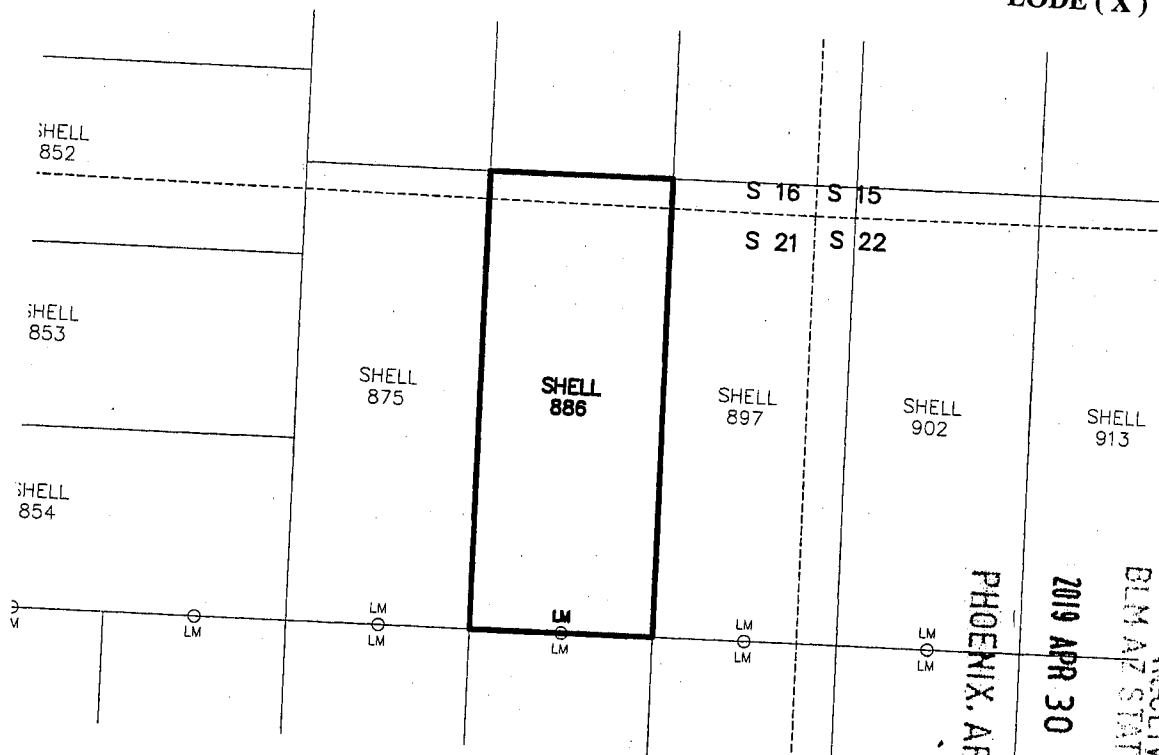
SOUTH32 HERMOSA
2210 East Fort Lowell Road
TUCSON, AZ 85719

AS AGENT FOR South32 Hermosa.

1" = 600'

MINING CLAIM MAP

LODE (X) PLACER ()



AMC454693

RECEIVED
BLM AZ STATE OFFICE
2019 APR 30 P 2:10
PHOENIX, ARIZONA

1. The above map depicts the SHELL-886 mining claim, which is located in Section (s) 16 & 21, Township 22S, Range 16E, Gila and Salt River Meridian, SANTA CRUZ County, Arizona.
2. The types of corner and end center monuments and location monument used are as follows: 2"X2"X5' WOOD POSTS WITH MARKED ALUMINUM TAGS, IN ROCK CAIRNS. All location monuments (LM) are offset 20 feet from the noted end center monument along the center line of the claim unless otherwise noted. The location monument has been placed outside patented ground.
3. The bearings in degrees between claim corners are: East/West lines run N 89°23' E and North/South lines run N 0°37' W, as depicted on the map or as stated on page 1 of this notice, and are surface distances. All ties to Claim monuments are in grid bearing and distance to reference monument.
4. All claims in this block are contiguous.



2019-02356

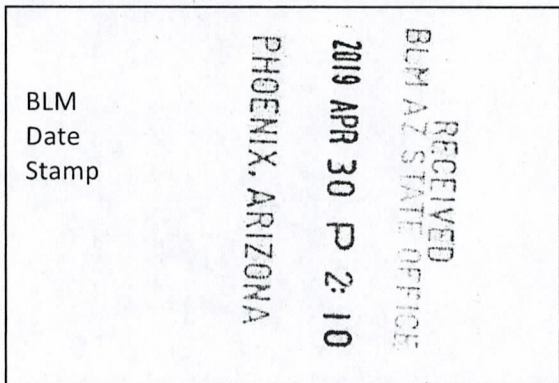
When Filed Return To:

SOUTH32 HERMOSA
2210 East Fort Lowell Road
TUCSON, AZ 85719

LOCATION NOTICE FOR LODE MINING CLAIM

NOTICE IS HEREBY GIVEN that the SHELL-887 lode mining claim has been located

By: ARIZONA MINERALS, INC.
2210 East Fort Lowell Road
TUCSON, AZ 85719



The general course of this claim is SOUTH TO NORTH and it is situated in the Harshaw and Patagonia Mining Districts, SANTA CRUZ County, Arizona. This claim is 1500 feet long and 600 feet wide constituting 300 feet on each side of the centerline.

This claim runs from the location monument on the centerline on which this location notice is posted approximately 20 feet in a(n) NORTHERLY direction to the NORTH end line and 1480 feet in a(n) SOUTHERLY direction to the SOUTH end line.

This claim is marked by six monuments, one at each corner and one at the center of each end line of the claim.

The location monument on which this notice is posted is situated within Section 21, Township 22 SOUTH, Range 16 EAST, from the Gila and Salt River Meridian, and this claim encompasses portions of the following quarter section (s), section (s), Township (s) and Range (s) NE & SE 1/4's OF SECTION 21, T. 22S, R. 16E, from the Gila and Salt River Meridian, Arizona.

The locality of this claim with reference to some natural object or permanent monument and additional information (if any) concerning its locality are as follows: THE NORTHEAST CORNER OF THE CLAIM IS LOCATED S17°55'W, 1,474.6 FEET FROM THE NORTHEAST CORNER OF SECTION 21, T. 22S, R. 16E, FROM THE GILA AND SALT RIVER MERIDIAN, SANTA CRUZ COUNTY, AZ.

DATED AND POSTED on the ground this 16 day of FEB, 20 19.

Arizona Minerals Inc.

WITNESS: M & STEW BY: J. Leonard Fontes, Jr.

J. Leonard Fontes, Jr.
of JLF2 Consulting, LLC
1213 N. Torino Avenue
Tucson, AZ 85712

AM0454694

When Filed Return To:

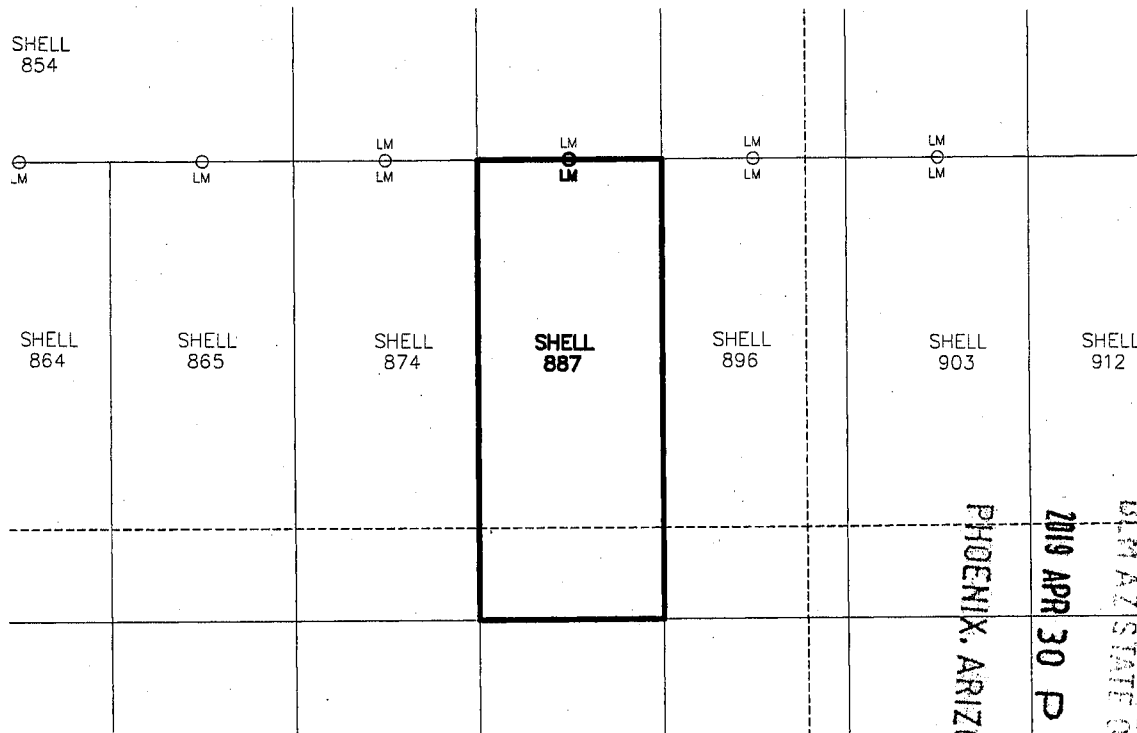
SOUTH32 HERMOSA
2210 East Fort Lowell Road
TUCSON, AZ 85719

AS AGENT FOR South32 Hermosa.

MINING CLAIM MAP

1" = 600'

LODE (X) PLACER ()



RECEIVED
D.M. AZ STATE OFFICE
2019 APR 30 P 2:10
PHOENIX, ARIZONA

1. The above map depicts the SHELL-887 mining claim, which is located in Section (s) 21, Township 22S, Range 16E, Gila and Salt River Meridian, SANTA CRUZ County, Arizona.
2. The types of corner and end center monuments and location monument used are as follows: 2"X2"X5' WOOD POSTS WITH MARKED ALUMINUM TAGS, IN ROCK CAIRNS. All location monuments (LM) are offset 20 feet from the noted end center monument along the center line of the claim unless otherwise noted. The location monument has been placed outside patented ground.
3. The bearings in degrees between claim corners are: East/West lines run N 89°23' E and North/South lines run N 0°37' W, as depicted on the map or as stated on page 1 of this notice, and are surface distances. All ties to Claim monuments are in grid bearing and distance to reference monument.
4. All claims in this block are contiguous.



2019-02357

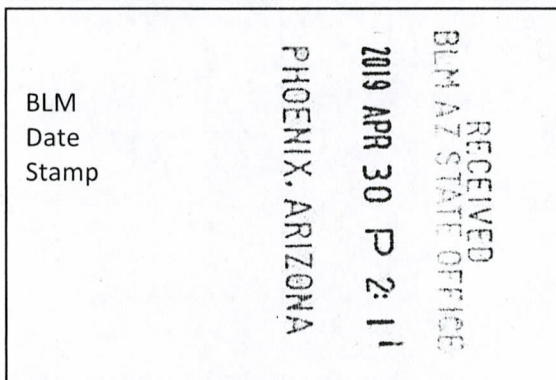
When Filed Return To:

SOUTH32 HERMOSA
2210 East Fort Lowell Road
TUCSON, AZ 85719

LOCATION NOTICE FOR LODE MINING CLAIM

NOTICE IS HEREBY GIVEN that the SHELL-888 lode mining claim has been located

By: ARIZONA MINERALS, INC.
2210 East Fort Lowell Road
TUCSON, AZ 85719



The general course of this claim is NORTH TO SOUTH and it is situated in the Harshaw and Patagonia Mining Districts, SANTA CRUZ County, Arizona. This claim is 1500 feet long and 600 feet wide constituting 300 feet on each side of the centerline.

This claim runs from the location monument on the centerline on which this location notice is posted approximately 20 feet in a(n) SOUTHERLY direction to the SOUTH end line and 1480 feet in a(n) NORTHERLY direction to the NORTH end line.

This claim is marked by six monuments, one at each corner and one at the center of each end line of the claim.

The location monument on which this notice is posted is situated within Section 21, Township 22 SOUTH, Range 16 EAST, from the Gila and Salt River Meridian, and this claim encompasses portions of the following quarter section (s), section (s), Township (s) and Range (s) SE 1/4 OF SECTION 21, T. 22S, R. 16E, from the Gila and Salt River Meridian, Arizona.

The locality of this claim with reference to some natural object or permanent monument and additional information (if any) concerning its locality are as follows: THE NORTHEAST CORNER OF THE CLAIM IS LOCATED N12°02'W, 2,374.6 FEET FROM THE SOUTHEAST CORNER OF SECTION 21, T. 22S, R. 16E, FROM THE GILA AND SALT RIVER MERIDIAN, SANTA CRUZ COUNTY, AZ.

DATED AND POSTED on the ground this 16 day of FEB, 20 19.

Arizona Minerals Inc.

WITNESS: RM & Stone

BY: J. Leonard Fontes, Jr.

J. Leonard Fontes, Jr.
of JLF2 Consulting, LLC
1213 N. Torino Avenue
Tucson, AZ 85712

AMC454695

When Filed Return To:

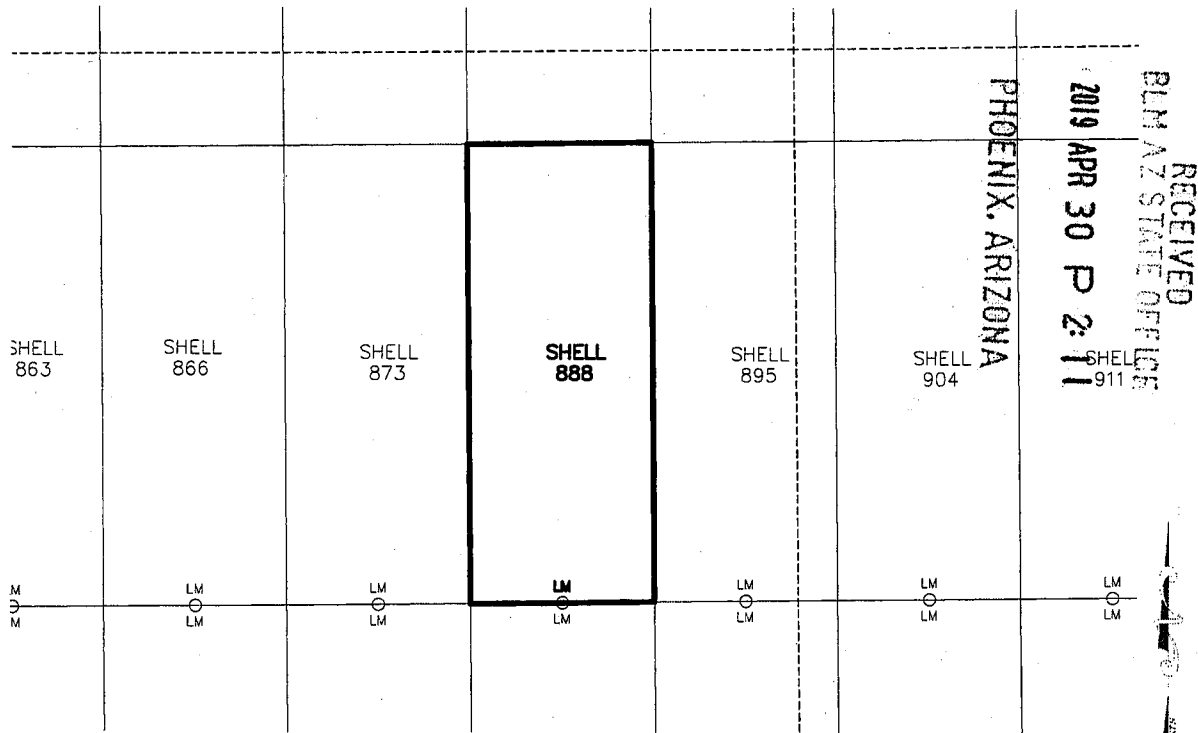
SOUTH32 HERMOSA
2210 East Fort Lowell Road
TUCSON, AZ 85719

AS AGENT FOR South32 Hermosa.

MINING CLAIM MAP

1" = 600'

LODE (X) PLACER ()



AMC454695

1. The above map depicts the SHELL-888 mining claim, which is located in Section (s) 21, Township 22S, Range 16E, Gila and Salt River Meridian, SANTA CRUZ County, Arizona.
2. The types of corner and end center monuments and location monument used are as follows: 2"X2"X5' WOOD POSTS WITH MARKED ALUMINUM TAGS, IN ROCK CAIRNS. All location monuments (LM) are offset 20 feet from the noted end center monument along the center line of the claim unless otherwise noted. The location monument has been placed outside patented ground.
3. The bearings in degrees between claim corners are: East/West lines run N 89°23' E and North/South lines run N 0°37' W, as depicted on the map or as stated on page 1 of this notice, and are surface distances. All ties to Claim monuments are in grid bearing and distance to reference monument.
4. All claims in this block are contiguous.

When Filed Return To:

SOUTH32 HERMOSA
2210 East Fort Lowell Road
TUCSON, AZ 85719



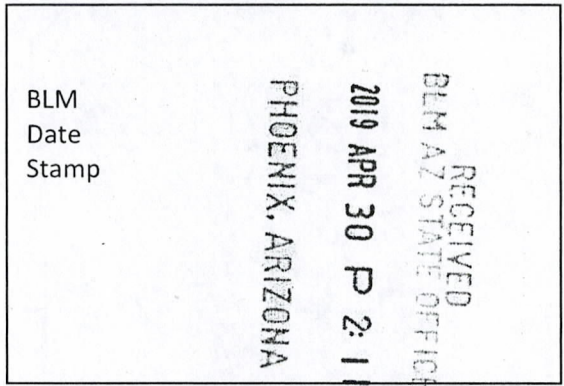
Page 1 of 2
Requested By: Arizona Minerals
SUZANNE SAI... RECORDER
SANTA CRUZ COUNTY, ARIZONA
04-11-2019 04:50 PM Recording Fee \$10.00

209 - 02358

LOCATION NOTICE FOR LODE MINING CLAIM

NOTICE IS HEREBY GIVEN that the SHELL-889 lode mining claim has been located

By: ARIZONA MINERALS, INC.
2210 East Fort Lowell Road
TUCSON, AZ 85719



The general course of this claim is SOUTH TO NORTH and it is situated in the Harshaw and Patagonia Mining Districts, SANTA CRUZ County, Arizona. This claim is 1500 feet long and 600 feet wide constituting 300 feet on each side of the centerline.

This claim runs from the location monument on the centerline on which this location notice is posted approximately 20 feet in a(n) NORTHERLY direction to the NORTH end line and 1480 feet in a(n) SOUTHERLY direction to the SOUTH end line.

This claim is marked by six monuments, one at each corner and one at the center of each end line of the claim.

The location monument on which this notice is posted is situated within Section 21, Township 22 SOUTH, Range 16 EAST, from the Gila and Salt River Meridian, and this claim encompasses portions of the following quarter section (s), section (s), Township (s) and Range (s) SE 1/4 OF SECTION 21 & NE 1/4 OF SECTION 28, T. 22S, R. 16E, from the Gila and Salt River Meridian, Arizona.

The locality of this claim with reference to some natural object or permanent monument and additional information (if any) concerning its locality are as follows: THE NORTHEAST CORNER OF THE CLAIM IS LOCATED N30°12'W, 952.1 FEET FROM THE SOUTHEAST CORNER OF SECTION 21, T. 22S, R. 16E, FROM THE GILA AND SALT RIVER MERIDIAN, SANTA CRUZ COUNTY, AZ.

DATED AND POSTED on the ground this 16 day of FEB, 20 19.

Arizona Minerals Inc.

WITNESS: M & Stone

BY: J. Leonard Fontes, Jr.

J. Leonard Fontes, Jr.
of JLF2 Consulting, LLC
1213 N. Torino Avenue
Tucson, AZ 85712

AMC454696

When Filed Return To:

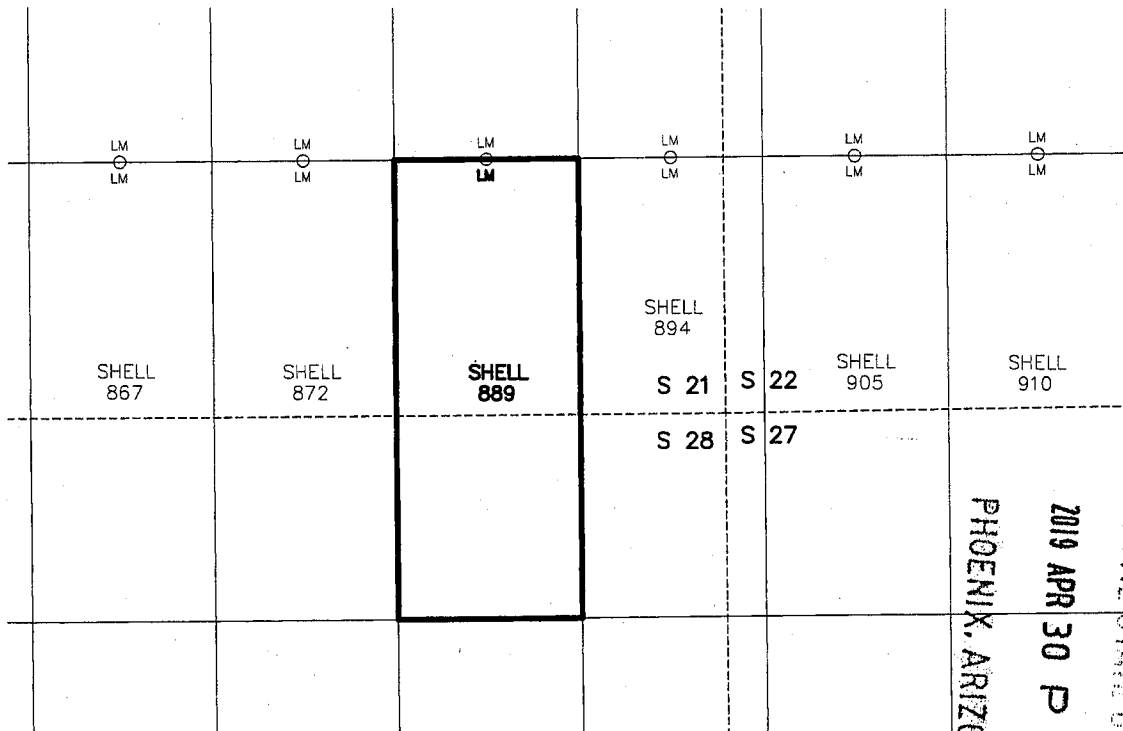
SOUTH32 HERMOSA
2210 East Fort Lowell Road
TUCSON, AZ 85719

AS AGENT FOR South32 Hermosa.

MINING CLAIM MAP

1" = 600'

LODE (X) PLACER ()



AMC 454696

RECEIVED
BLM AZ STATE OFFICE
2019 APR 30 P 2:11
PHOENIX, ARIZONA

1. The above map depicts the SHELL-889 mining claim, which is located in Section (s) 21 & 28, Township 22S, Range 16E, Gila and Salt River Meridian, SANTA CRUZ County, Arizona.
2. The types of corner and end center monuments and location monument used are as follows: 2"X2"X5' WOOD POSTS WITH MARKED ALUMINUM TAGS, IN ROCK CAIRNS. All location monuments (LM) are offset 20 feet from the noted end center monument along the center line of the claim unless otherwise noted. The location monument has been placed outside patented ground.
3. The bearings in degrees between claim corners are: East/West lines run N 89°23' E and North/South lines run N 0°37' W, as depicted on the map or as stated on page 1 of this notice, and are surface distances. All ties to Claim monuments are in grid bearing and distance to reference monument.
4. All claims in this block are contiguous.



2019-02359

When Filed Return To:

SOUTH32 HERMOSA
2210 East Fort Lowell Road
TUCSON, AZ 85719

LOCATION NOTICE FOR LODE MINING CLAIM

NOTICE IS HEREBY GIVEN that the SHELL-890 lode mining claim has been located

By: ARIZONA MINERALS, INC.
2210 East Fort Lowell Road
TUCSON, AZ 85719

RECEIVED
BLM AZ STATE OFFICE
2019 APR 30 P 2:11
PHOENIX, ARIZONA
BLM
Date
Stamp

The general course of this claim is NORTH TO SOUTH and it is situated in the Harshaw and Patagonia Mining Districts, SANTA CRUZ County, Arizona. This claim is 1500 feet long and 600 feet wide constituting 300 feet on each side of the centerline.

This claim runs from the location monument on the centerline on which this location notice is posted approximately 20 feet in a(n) SOUTHERLY direction to the SOUTH end line and 1480 feet in a(n) NORTHERLY direction to the NORTH end line.

This claim is marked by six monuments, one at each corner and one at the center of each end line of the claim.

The location monument on which this notice is posted is situated within Section 28, Township 22 SOUTH, Range 16 EAST, from the Gila and Salt River Meridian, and this claim encompasses portions of the following quarter section (s), section (s), Township (s) and Range (s) NE 1/4 OF SECTION 28, T. 22S, R. 16E, from the Gila and Salt River Meridian, Arizona.

The locality of this claim with reference to some natural object or permanent monument and additional information (if any) concerning its locality are as follows: THE NORTHEAST CORNER OF THE CLAIM IS LOCATED S34°22'W, 820.0 FEET FROM THE NORTHEAST CORNER OF SECTION 28, T. 22S, R. 16E, FROM THE GILA AND SALT RIVER MERIDIAN, SANTA CRUZ COUNTY, AZ.

DATED AND POSTED on the ground this 16 day of FEB, 20 19.

WITNESS: M & Steve BY: J. Leonard Fontes, Jr.

Arizona Minerals Inc.
J. Leonard Fontes, Jr.
of JLF2 Consulting, LLC
1213 N. Torino Avenue
Tucson, AZ 85712

AMC454697

When Filed Return To:

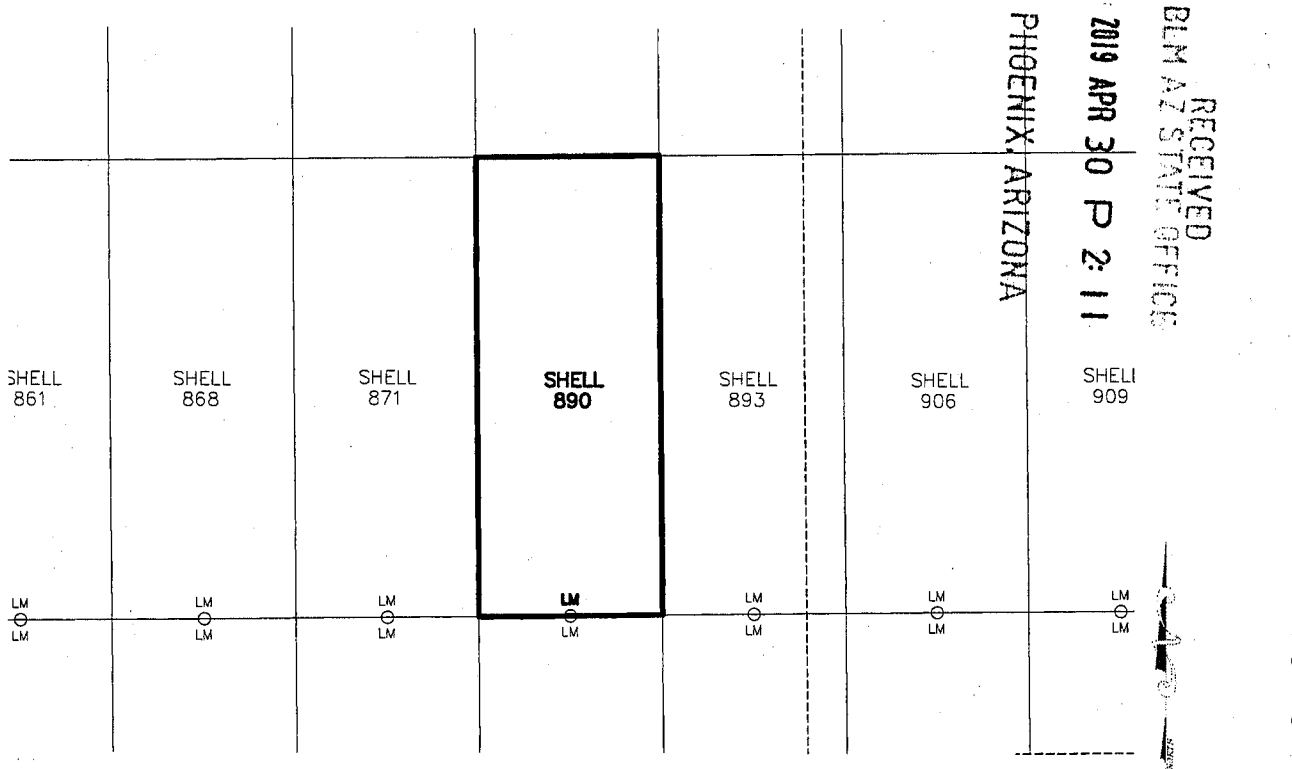
SOUTH32 HERMOSA
2210 East Fort Lowell Road
TUCSON, AZ 85719

AS AGENT FOR South32 Hermosa.

MINING CLAIM MAP

1" = 600'

LODE (X) PLACER ()



AMC454697

1. The above map depicts the SHELL-890 mining claim, which is located in Section (s) 28, Township 22S, Range 16E, Gila and Salt River Meridian, SANTA CRUZ County, Arizona.
2. The types of corner and end center monuments and location monument used are as follows: 2"X2"X5' WOOD POSTS WITH MARKED ALUMINUM TAGS, IN ROCK CAIRNS. All location monuments (LM) are offset 20 feet from the noted end center monument along the center line of the claim unless otherwise noted. The location monument has been placed outside patented ground.
3. The bearings in degrees between claim corners are: East/West lines run N 89°23' E and North/South lines run N 0°37' W, as depicted on the map or as stated on page 1 of this notice, and are surface distances. All ties to Claim monuments are in grid bearing and distance to reference monument.
4. All claims in this block are contiguous.



2019-02360

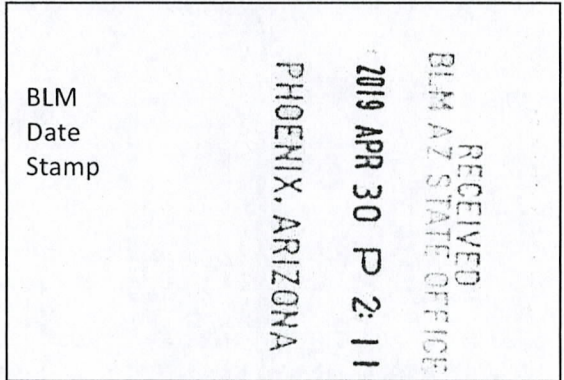
When Filed Return To:

SOUTH32 HERMOSA
2210 East Fort Lowell Road
TUCSON, AZ 85719

LOCATION NOTICE FOR LODE MINING CLAIM

NOTICE IS HEREBY GIVEN that the SHELL-891 lode mining claim has been located

By: ARIZONA MINERALS, INC.
2210 East Fort Lowell Road
TUCSON, AZ 85719



The general course of this claim is SOUTH TO NORTH and it is situated in the Harshaw and Patagonia Mining Districts, SANTA CRUZ County, Arizona. This claim is 1500 feet long and 600 feet wide constituting 300 feet on each side of the centerline.

This claim runs from the location monument on the centerline on which this location notice is posted approximately 20 feet in a(n) NORTHERLY direction to the NORTH end line and 1480 feet in a(n) SOUTHERLY direction to the SOUTH end line.

This claim is marked by six monuments, one at each corner and one at the center of each end line of the claim.

The location monument on which this notice is posted is situated within Section 28, Township 22 SOUTH, Range 16 EAST, from the Gila and Salt River Meridian, and this claim encompasses portions of the following quarter section (s), section (s), Township (s) and Range (s) NE & SE 1/4's OF SECTION 28, T. 22S, R. 16E, from the Gila and Salt River Meridian, Arizona.

The locality of this claim with reference to some natural object or permanent monument and additional information (if any) concerning its locality are as follows: THE NORTHEAST CORNER OF THE CLAIM IS LOCATED S11°36'W, 2,221.8 FEET FROM THE NORTHEAST CORNER OF SECTION 28, T. 22S, R. 16E, FROM THE GILA AND SALT RIVER MERIDIAN, SANTA CRUZ COUNTY, AZ.

DATED AND POSTED on the ground this 16 day of FEB, 20 19.

Arizona Minerals Inc.

WITNESS: [Signature] BY: [Signature]

J. Leonard Fontes, Jr.
of JLF2 Consulting, LLC
1213 N. Torino Avenue
Tucson, AZ 85712

AMC454698

When Filed Return To:

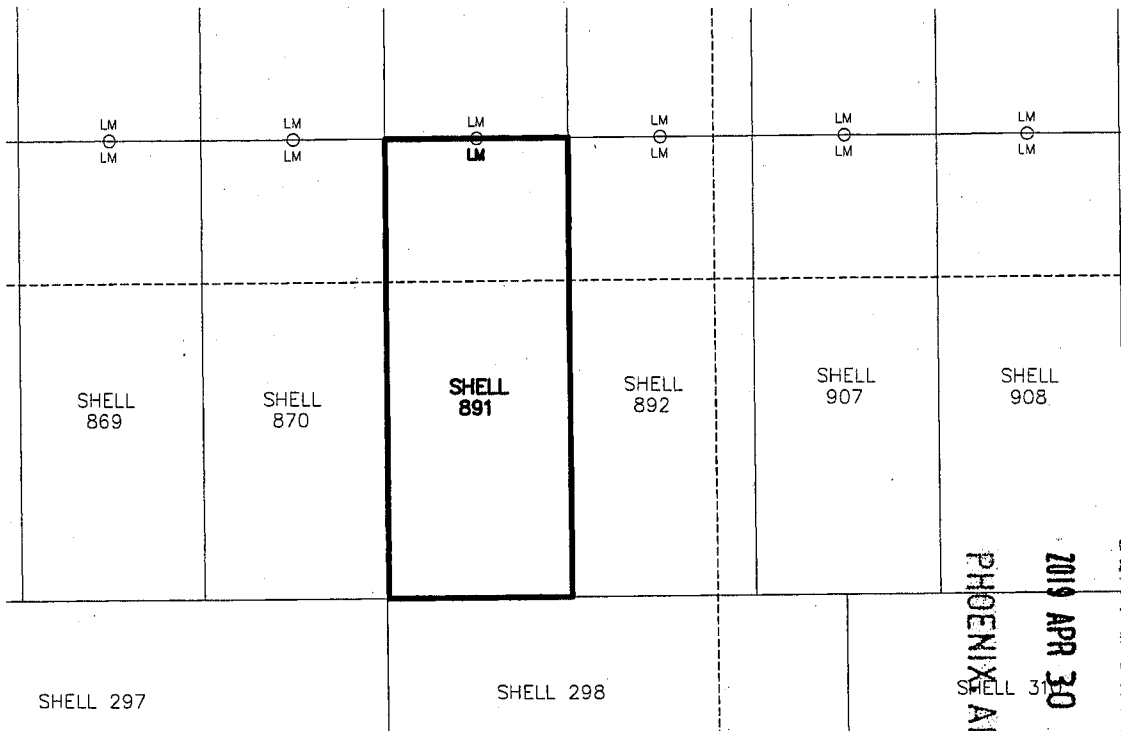
SOUTH32 HERMOSA
2210 East Fort Lowell Road
TUCSON, AZ 85719

AS AGENT FOR South32 Hermosa.

MINING CLAIM MAP

1" = 600'

LODE (X) PLACER (-)



AMC 454698

RECEIVED
BLM AZ STATE OFFICE
2019 APR 30 P 2:11
PHOENIX ARIZONA

1. The above map depicts the SHELL-891 mining claim, which is located in Section (s) 28, Township 22S, Range 16E, Gila and Salt River Meridian, SANTA CRUZ County, Arizona.
2. The types of corner and end center monuments and location monument used are as follows: 2"X2"X5' WOOD POSTS WITH MARKED ALUMINUM TAGS, IN ROCK CAIRNS. All location monuments (LM) are offset 20 feet from the noted end center monument along the center line of the claim unless otherwise noted. The location monument has been placed outside patented ground.
3. The bearings in degrees between claim corners are: East/West lines run N 89°23' E and North/South lines run N 0°37' W, as depicted on the map or as stated on page 1 of this notice, and are surface distances. All ties to Claim monuments are in grid bearing and distance to reference monument.
4. All claims in this block are contiguous.

When Filed Return To:

SOUTH32 HERMOSA
2210 East Fort Lowell Road
TUCSON, AZ 85719



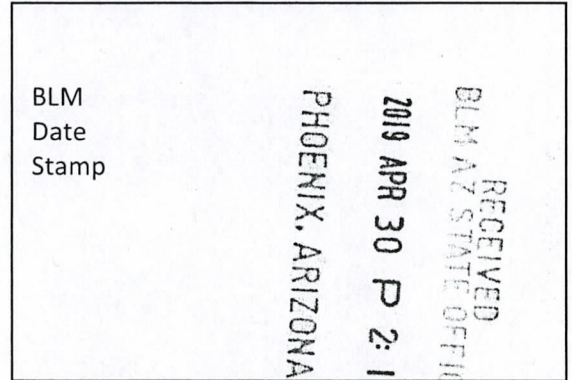
Page 1 of 2
Requested By: Arizona Minerals
SUZANNE SAI RECORDER
SANTA CRUZ COUNTY, ARIZONA
04-11-2019 04:50 PM Recording Fee \$10.00

2019-02361

LOCATION NOTICE FOR LODE MINING CLAIM

NOTICE IS HEREBY GIVEN that the SHELL-892 lode mining claim has been located

By: ARIZONA MINERALS, INC.
2210 East Fort Lowell Road
TUCSON, AZ 85719



The general course of this claim is SOUTH TO NORTH and it is situated in the Harshaw and Patagonia Mining Districts, SANTA CRUZ County, Arizona. This claim is 1500 feet long and 600 feet wide constituting 300 feet on each side of the centerline.

This claim runs from the location monument on the centerline on which this location notice is posted approximately 20 feet in a(n) NORTHERLY direction to the NORTH end line and 1480 feet in a(n) SOUTHERLY direction to the SOUTH end line.

This claim is marked by six monuments, one at each corner and one at the center of each end line of the claim.

The location monument on which this notice is posted is situated within Section 28, Township 22 SOUTH, Range 16 EAST, from the Gila and Salt River Meridian, and this claim encompasses portions of the following quarter section (s), section (s), Township (s) and Range (s) NE & SE 1/4's OF SECTION 28, & SW & NW 1/4's OF SECTION 27, T. 22S, R. 16E, from the Gila and Salt River Meridian, Arizona.

The locality of this claim with reference to some natural object or permanent monument and additional information (if any) concerning its locality are as follows: THE NORTHEAST CORNER OF THE CLAIM IS LOCATED S04°02'E, 2,175.4 FEET FROM THE NORTHWEST CORNER OF SECTION 27, T. 22S, R. 16E, FROM THE GILA AND SALT RIVER MERIDIAN, SANTA CRUZ COUNTY, AZ.

DATED AND POSTED on the ground this 16 day of FEB, 20 19.

WITNESS: [Signature] BY: [Signature]

Arizona Minerals Inc.
J. Leonard Fontes, Jr.
of JLF2 Consulting, LLC
1213 N. Torino Avenue
Tucson, AZ 85712

AMC454699

When Filed Return To:

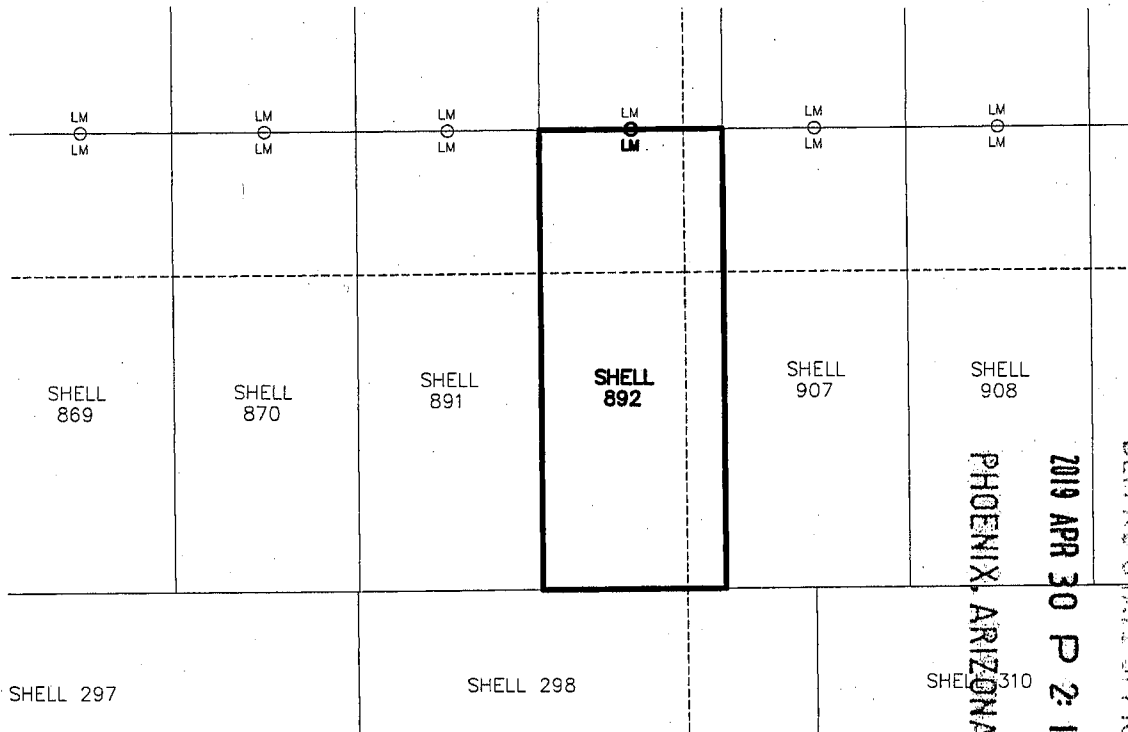
SOUTH32 HERMOSA
2210 East Fort Lowell Road
TUCSON, AZ 85719

AS AGENT FOR South32 Hermosa.

MINING CLAIM MAP

1" = 600'

LODE (X) PLACER ()



AMC454699

1. The above map depicts the SHELL-892 mining claim, which is located in Section (s) 27 & 28, Township 22S, Range 16E, Gila and Salt River Meridian, SANTA CRUZ County, Arizona.
2. The types of corner and end center monuments and location monument used are as follows: 2"X2"X5' WOOD POSTS WITH MARKED ALUMINUM TAGS, IN ROCK CAIRNS. All location monuments (LM) are offset 20 feet from the noted end center monument along the center line of the claim unless otherwise noted. The location monument has been placed outside patented ground.
3. The bearings in degrees between claim corners are: East/West lines run N 89°23' E and North/South lines run N 0°37' W, as depicted on the map or as stated on page 1 of this notice, and are surface distances. All ties to Claim monuments are in grid bearing and distance to reference monument.
4. All claims in this block are contiguous.



When Filed Return To:

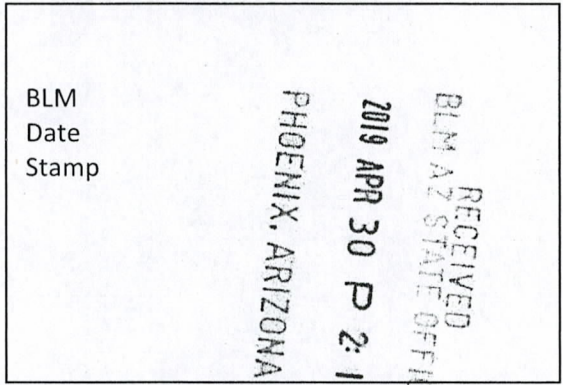
SOUTH32 HERMOSA
2210 East Fort Lowell Road
TUCSON, AZ 85719

2019-02362

LOCATION NOTICE FOR LODE MINING CLAIM

NOTICE IS HEREBY GIVEN that the SHELL-893 lode mining claim has been located

By: ARIZONA MINERALS, INC.
2210 East Fort Lowell Road
TUCSON, AZ 85719



The general course of this claim is NORTH TO SOUTH and it is situated in the Harshaw and Patagonia Mining Districts, SANTA CRUZ County, Arizona. This claim is 1500 feet long and 600 feet wide constituting 300 feet on each side of the centerline.

This claim runs from the location monument on the centerline on which this location notice is posted approximately 20 feet in a(n) SOUTHERLY direction to the SOUTH end line and 1480 feet in a(n) NORTHERLY direction to the NORTH end line.

This claim is marked by six monuments, one at each corner and one at the center of each end line of the claim.

The location monument on which this notice is posted is situated within Section 28, Township 22 SOUTH, Range 16 EAST, from the Gila and Salt River Meridian, and this claim encompasses portions of the following quarter section (s), section (s), Township (s) and Range (s) NE 1/4 OF SECTION 28, & NW 1/4 OF SECTION 27, T. 22S, R. 16E, from the Gila and Salt River Meridian, Arizona.

The locality of this claim with reference to some natural object or permanent monument and additional information (if any) concerning its locality are as follows: THE NORTHEAST CORNER OF THE CLAIM IS LOCATED S11°33'E, 684.2 FEET FROM THE NORTHWEST CORNER OF SECTION 27, T. 22S, R. 16E, FROM THE GILA AND SALT RIVER MERIDIAN, SANTA CRUZ COUNTY, AZ.

DATED AND POSTED on the ground this 16 day of FEB, 20 19.

WITNESS: [Signature]

Arizona Minerals Inc.
BY: [Signature]

J. Leonard Fontes, Jr.
of JLF2 Consulting, LLC
1213 N. Torino Avenue
Tucson, AZ 85712

AMC454700

When Filed Return To:

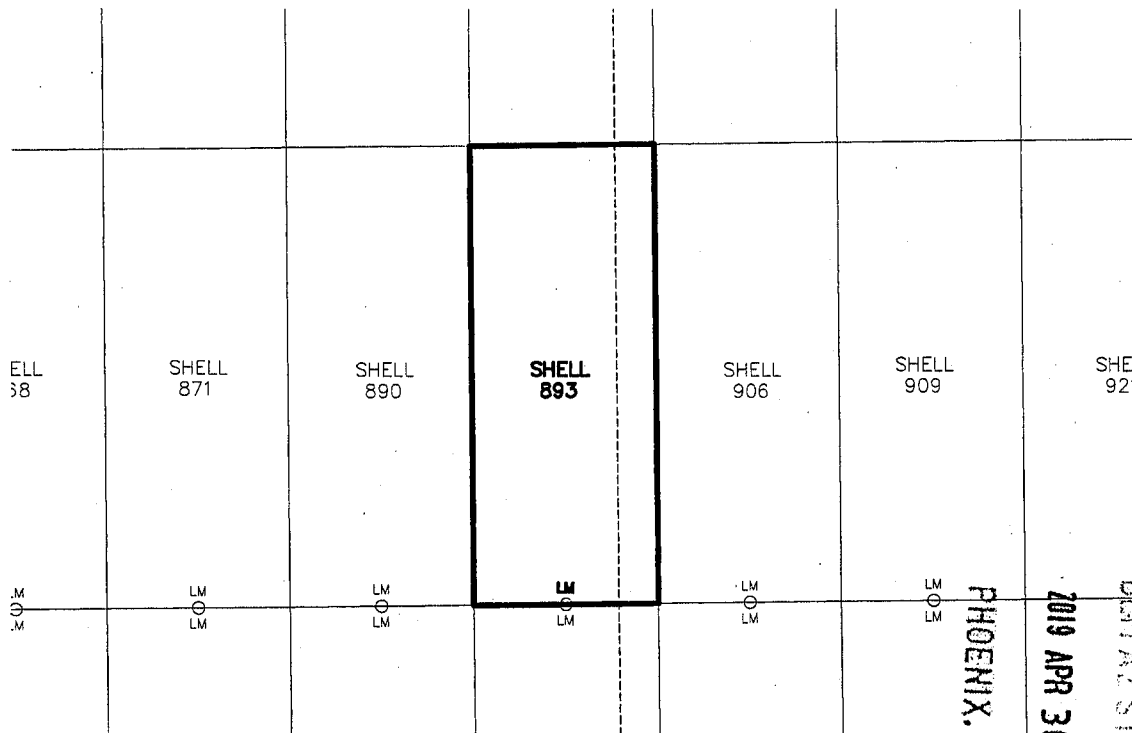
SOUTH32 HERMOSA
2210 East Fort Lowell Road
TUCSON, AZ 85719

AS AGENT FOR South32 Hermosa.

MINING CLAIM MAP

1" = 600'

LODE (X) PLACER ()



AMC454700

1. The above map depicts the SHELL-893 mining claim, which is located in Section (s) 27 & 28 Township 22S, Range 16E, Gila and Salt River Meridian, SANTA CRUZ County, Arizona.
2. The types of corner and end center monuments and location monument used are as follows: 2"X2"X5' WOOD POSTS WITH MARKED ALUMINUM TAGS, IN ROCK CAIRNS. All location monuments (LM) are offset 20 feet from the noted end center monument along the center line of the claim unless otherwise noted. The location monument has been placed outside patented ground.
3. The bearings in degrees between claim corners are: East/West lines run N 89°23' E and North/South lines run N 0°37' W, as depicted on the map or as stated on page 1 of this notice, and are surface distances. All ties to Claim monuments are in grid bearing and distance to reference monument.
4. All claims in this block are contiguous.




2019-02363

When Filed Return To:
SOUTH32 HERMOSA
2210 East Fort Lowell Road
TUCSON, AZ 85719

LOCATION NOTICE FOR LODE MINING CLAIM

NOTICE IS HEREBY GIVEN that the SHELL-894 lode mining claim has been located

By: ARIZONA MINERALS, INC.
2210 East Fort Lowell Road
TUCSON, AZ 85719



The general course of this claim is SOUTH TO NORTH and it is situated in the Harshaw and Patagonia Mining Districts, SANTA CRUZ County, Arizona. This claim is 1500 feet long and 600 feet wide constituting 300 feet on each side of the centerline.

This claim runs from the location monument on the centerline on which this location notice is posted approximately 20 feet in a(n) NORTHERLY direction to the NORTH end line and 1480 feet in a(n) SOUTHERLY direction to the SOUTH end line.

This claim is marked by six monuments, one at each corner and one at the center of each end line of the claim.

The location monument on which this notice is posted is situated within Section 21, Township 22 SOUTH, Range 16 EAST, from the Gila and Salt River Meridian, and this claim encompasses portions of the following quarter section (s), section (s), Township (s) and Range (s) SE 1/4 OF SECTION 21, SW 1/4 OF SECTION 22, NW 1/4 OF SECTION 27 & NE 1/4 OF SECTION 28, T. 22S, R. 16E, from the Gila and Salt River Meridian, Arizona.

The locality of this claim with reference to some natural object or permanent monument and additional information (if any) concerning its locality are as follows: THE NORTHEAST CORNER OF THE CLAIM IS LOCATED N08°17'E, 838.4 FEET FROM THE SOUTHWEST CORNER OF SECTION 22, T. 22S, R. 16E, FROM THE GILA AND SALT RIVER MERIDIAN, SANTA CRUZ COUNTY, AZ.

DATED AND POSTED on the ground this 16 day of FEB, 20 19.

WITNESS: [Signature] BY: [Signature]

Arizona Minerals Inc.
J. Leonard Fontes, Jr.
of JLF2 Consulting, LLC
1213 N. Torino Avenue
Tucson, AZ 85712

AMC454701

When Filed Return To:

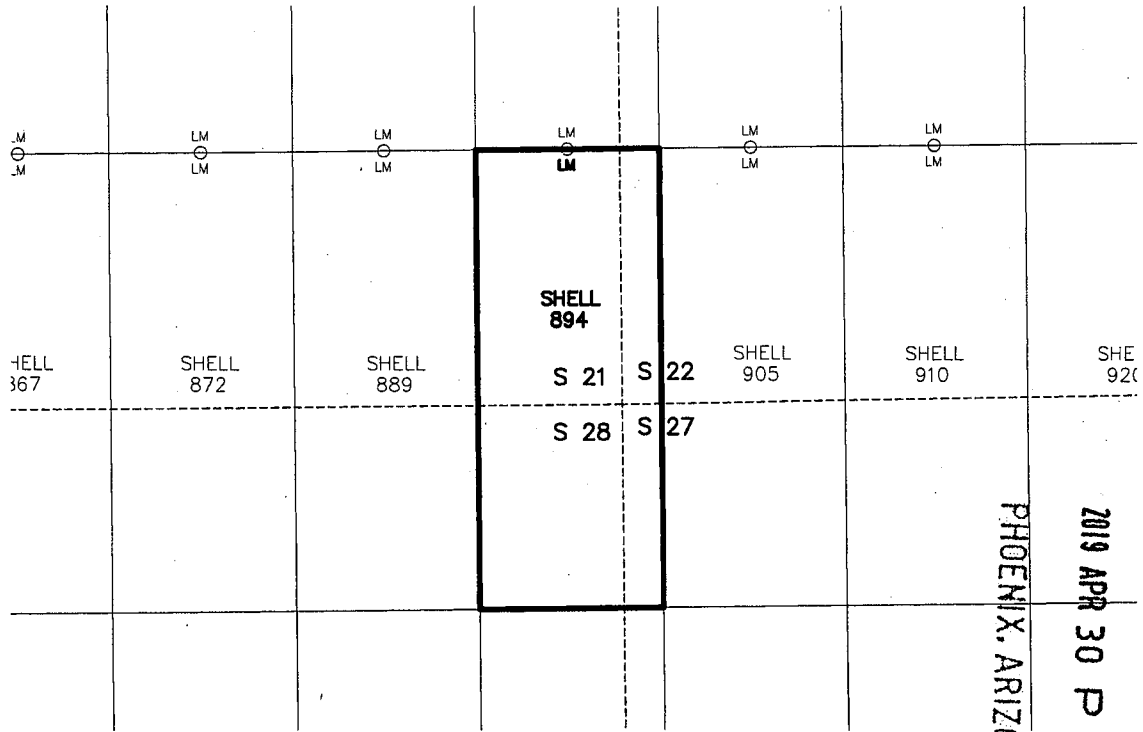
SOUTH32 HERMOSA
2210 East Fort Lowell Road
TUCSON, AZ 85719

AS AGENT FOR South32 Hermosa.

MINING CLAIM MAP

1" = 600'

LODE (X) PLACER ()



AMC454701

RECEIVED
BIRMINGHAM OFFICE
2019 APR 30 P 2:11
PHOENIX, ARIZONA

1. The above map depicts the SHELL-894 mining claim, which is located in Section (s) 21, 22, 27, & 28, Township 22S, Range 16E, Gila and Salt River Meridian, SANTA CRUZ County, Arizona.
2. The types of corner and end center monuments and location monument used are as follows: 2"X2"X5' WOOD POSTS WITH MARKED ALUMINUM TAGS, IN ROCK CAIRNS. All location monuments (LM) are offset 20 feet from the noted end center monument along the center line of the claim unless otherwise noted. The location monument has been placed outside patented ground.
3. The bearings in degrees between claim corners are: East/West lines run N 89°23' E and North/South lines run N 0°37' W, as depicted on the map or as stated on page 1 of this notice, and are surface distances. All ties to Claim monuments are in grid bearing and distance to reference monument.
4. All claims in this block are contiguous.



2017-02364
 Page 1 of 2
 Requested By Arizona Minerals
 SUZANNE SAI RECORDER
 SANTA CRUZ COUNTY, ARIZONA
 04-11-2019 04:50 PM Recordings Fee \$10.00

2019-02364

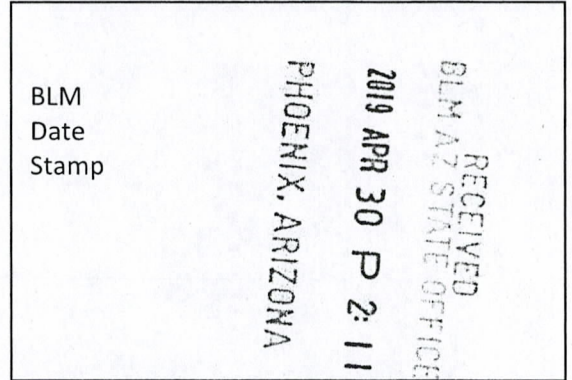
When Filed Return To:

SOUTH32 HERMOSA
 2210 East Fort Lowell Road
 TUCSON, AZ 85719

LOCATION NOTICE FOR LODE MINING CLAIM

NOTICE IS HEREBY GIVEN that the SHELL-895 lode mining claim has been located

By: ARIZONA MINERALS, INC.
 2210 East Fort Lowell Road
 TUCSON, AZ 85719



The general course of this claim is NORTH TO SOUTH and it is situated in the Harshaw and Patagonia Mining Districts, SANTA CRUZ County, Arizona. This claim is 1500 feet long and 600 feet wide constituting 300 feet on each side of the centerline.

This claim runs from the location monument on the centerline on which this location notice is posted approximately 20 feet in a(n) SOUTHERLY direction to the SOUTH end line and 1480 feet in a(n) NORTHERLY direction to the NORTH end line.

This claim is marked by six monuments, one at each corner and one at the center of each end line of the claim.

The location monument on which this notice is posted is situated within Section 21, Township 22 SOUTH, Range 16 EAST, from the Gila and Salt River Meridian, and this claim encompasses portions of the following quarter section (s), section (s), Township (s) and Range (s) SE 1/4 OF SECTION 21, & SW 1/4 OF SECTION 22, T. 22S, R. 16E, from the Gila and Salt River Meridian, Arizona.

The locality of this claim with reference to some natural object or permanent monument and additional information (if any) concerning its locality are as follows: THE NORTHEAST CORNER OF THE CLAIM IS LOCATED N02°34'E, 2,331.3 FEET FROM THE SOUTHWEST CORNER OF SECTION 22, T. 22S, R. 16E, FROM THE GILA AND SALT RIVER MERIDIAN, SANTA CRUZ COUNTY, AZ.

DATED AND POSTED on the ground this 16 day of FEB, 20 19.

WITNESS: [Signature]

Arizona Minerals Inc.
 BY: [Signature]

J. Leonard Fontes, Jr.
 of JLF2 Consulting, LLC
 1213 N. Torino Avenue
 Tucson, AZ 85712

AMC454702

When Filed Return To:

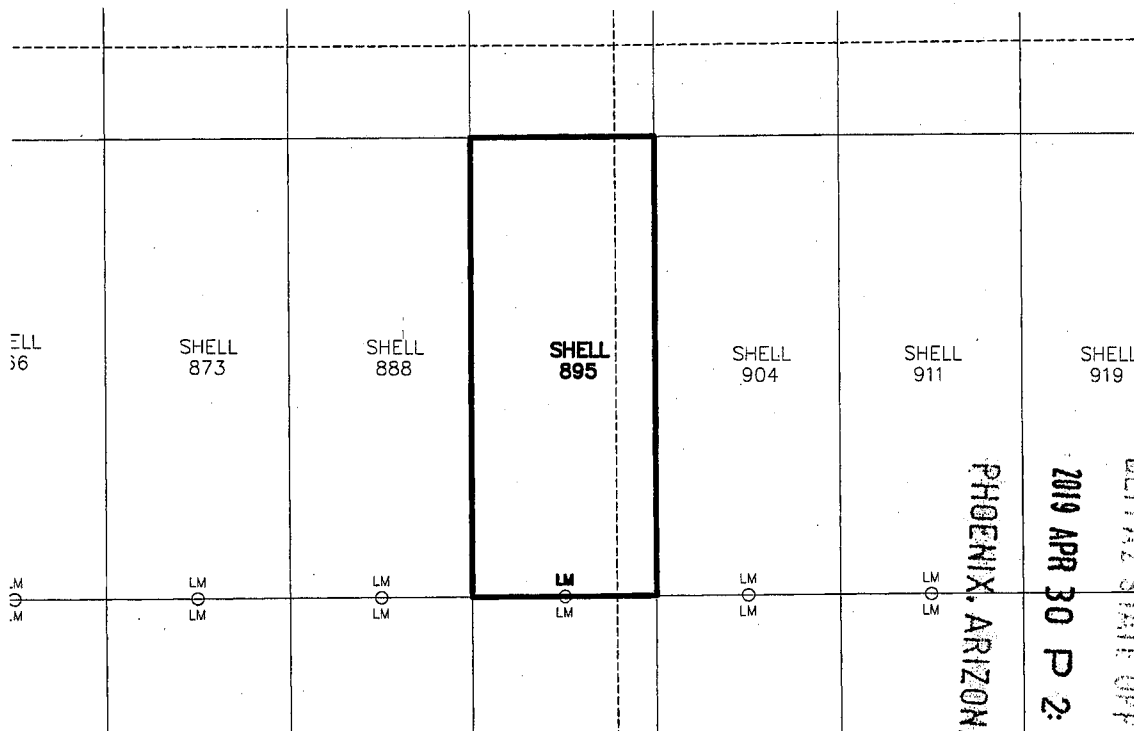
SOUTH32 HERMOSA
2210 East Fort Lowell Road
TUCSON, AZ 85719

AS AGENT FOR South32 Hermosa.

MINING CLAIM MAP

1" = 600'

LODE (X) PLACER ()



AMC 454702

RECEIVED
BLM AZ STATE OFFICE
2019 APR 30 P 2:11
PHOENIX, ARIZONA

1. The above map depicts the SHELL-895 mining claim, which is located in Section (s) 21 & 22, Township 22S, Range 16E, Gila and Salt River Meridian, SANTA CRUZ County, Arizona.
2. The types of corner and end center monuments and location monument used are as follows: 2"X2"X5' WOOD POSTS WITH MARKED ALUMINUM TAGS, IN ROCK CAIRNS. All location monuments (LM) are offset 20 feet from the noted end center monument along the center line of the claim unless otherwise noted. The location monument has been placed outside patented ground.
3. The bearings in degrees between claim corners are: East/West lines run N 89°23' E and North/South lines run N 0°37' W, as depicted on the map or as stated on page 1 of this notice, and are surface distances. All ties to Claim monuments are in grid bearing and distance to reference monument.
4. All claims in this block are contiguous.



2019-0236 5

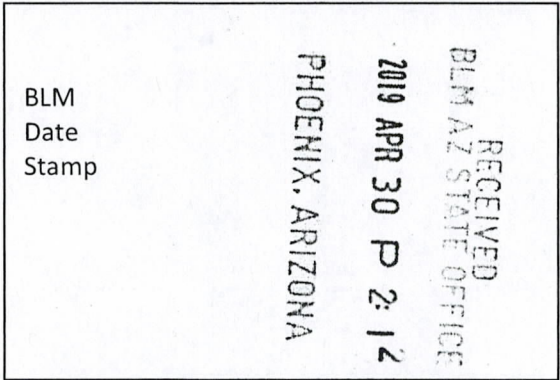
When Filed Return To:

SOUTH32 HERMOSA
2210 East Fort Lowell Road
TUCSON, AZ 85719

LOCATION NOTICE FOR LODE MINING CLAIM

NOTICE IS HEREBY GIVEN that the SHELL-896 lode mining claim has been located

By: ARIZONA MINERALS, INC.
2210 East Fort Lowell Road
TUCSON, AZ 85719



The general course of this claim is SOUTH TO NORTH and it is situated in the Harshaw and Patagonia Mining Districts, SANTA CRUZ County, Arizona. This claim is 1500 feet long and 600 feet wide constituting 300 feet on each side of the centerline.

This claim runs from the location monument on the centerline on which this location notice is posted approximately 20 feet in a(n) NORTHERLY direction to the NORTH end line and 1480 feet in a(n) SOUTHERLY direction to the SOUTH end line.

This claim is marked by six monuments, one at each corner and one at the center of each end line of the claim.

The location monument on which this notice is posted is situated within Section 21, Township 22 SOUTH, Range 16 EAST, from the Gila and Salt River Meridian, and this claim encompasses portions of the following quarter section (s), section (s), Township (s) and Range (s) NE & SE 1/4's OF SECTION 21, & SW & NW 1/4's OF SECTION 22, T. 22S, R. 16E, from the Gila and Salt River Meridian, Arizona.

The locality of this claim with reference to some natural object or permanent monument and additional information (if any) concerning its locality are as follows: THE NORTHEAST CORNER OF THE CLAIM IS LOCATED S05°59'W, 1,404.3 FEET FROM THE NORTHWEST CORNER OF SECTION 22, T. 22S, R. 16E, FROM THE GILA AND SALT RIVER MERIDIAN, SANTA CRUZ COUNTY, AZ.

DATED AND POSTED on the ground this 16 day of FEB, 20 19.

WITNESS: M & S

Arizona Minerals Inc.
BY: J. Leonard Fontes, Jr.

J. Leonard Fontes, Jr.
of JLF2 Consulting, LLC
1213 N. Torino Avenue
Tucson, AZ 85712

AMC454703

When Filed Return To:

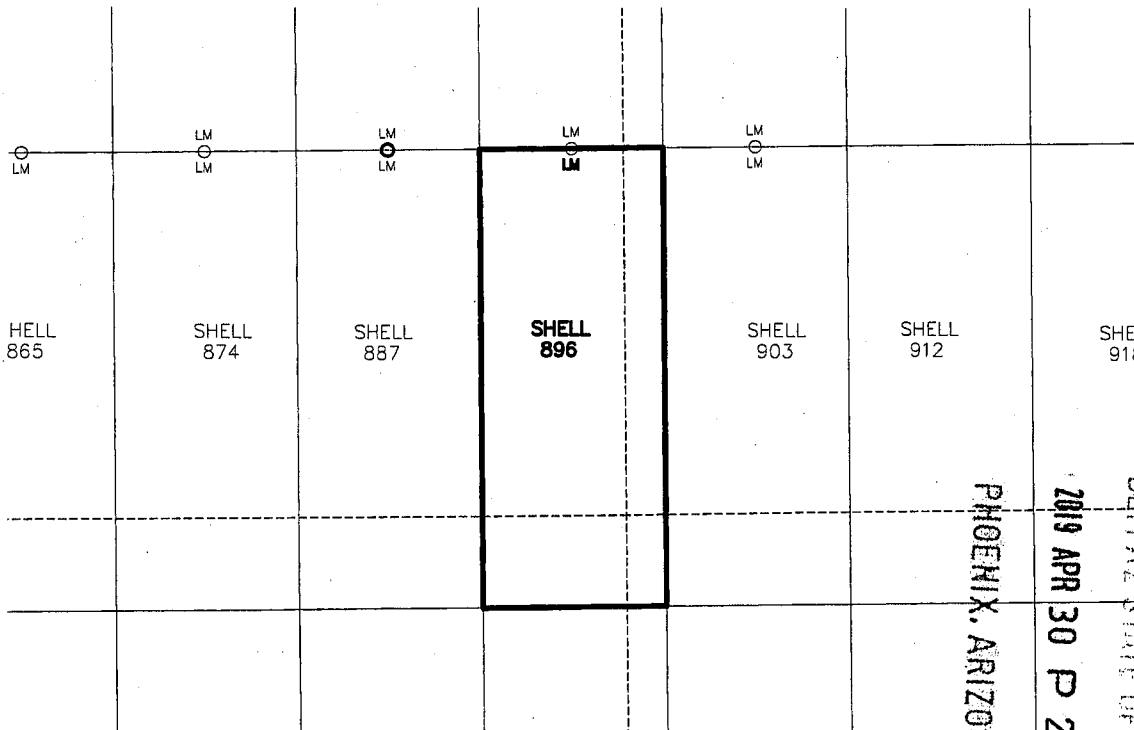
SOUTH32 HERMOSA
2210 East Fort Lowell Road
TUCSON, AZ 85719

AS AGENT FOR South32 Hermosa.

MINING CLAIM MAP

1" = 600'

LODE (X) PLACER ()



AM0454703

1. The above map depicts the SHELL-896 mining claim, which is located in Section (s) 21 & 22, Township 22S, Range 16E, Gila and Salt River Meridian, SANTA CRUZ County, Arizona.
2. The types of corner and end center monuments and location monument used are as follows: 2"X2"X5' WOOD POSTS WITH MARKED ALUMINUM TAGS, IN ROCK CAIRNS. All location monuments (LM) are offset 20 feet from the noted end center monument along the center line of the claim unless otherwise noted. The location monument has been placed outside patented ground.
3. The bearings in degrees between claim corners are: East/West lines run N 89°23' E and North/South lines run N 0°37' W, as depicted on the map or as stated on page 1 of this notice, and are surface distances. All ties to Claim monuments are in grid bearing and distance to reference monument.
4. All claims in this block are contiguous.



Page 1 of 2
 Requested By: Arizona Minerals
 SUZANNE SAI RECORDER
 SANTA CRUZ COUNTY, ARIZONA
 04-11-2019 04:50 PM Recording Fee \$10.00

When Filed Return To:


SOUTH32 HERMOSA
 2210 East Fort Lowell Road
 TUCSON, AZ 85719

2019-02364

LOCATION NOTICE FOR LODE MINING CLAIM

NOTICE IS HEREBY GIVEN that the SHELL-897 lode mining claim has been located

By: ARIZONA MINERALS, INC.
 2210 East Fort Lowell Road
 TUCSON, AZ 85719



The general course of this claim is NORTH TO SOUTH and it is situated in the Harshaw and Patagonia Mining Districts, SANTA CRUZ County, Arizona. This claim is 1500 feet long and 600 feet wide constituting 300 feet on each side of the centerline.

This claim runs from the location monument on the centerline on which this location notice is posted approximately 20 feet in a(n) SOUTHERLY direction to the SOUTH end line and 1480 feet in a(n) NORTHERLY direction to the NORTH end line.

This claim is marked by six monuments, one at each corner and one at the center of each end line of the claim.

The location monument on which this notice is posted is situated within Section 21, Township 22 SOUTH, Range 16 EAST, from the Gila and Salt River Meridian, and this claim encompasses portions of the following quarter section (s), section (s), Township (s) and Range (s) NE 1/4 OF SECTION 21, NW 1/4 OF SECTION 22, SW 1/4 OF SECTION 15, & SE 1/4 OF SECTION 16, T. 22S, R. 16E, from the Gila and Salt River Meridian, Arizona.

The locality of this claim with reference to some natural object or permanent monument and additional information (if any) concerning its locality are as follows: THE NORTHEAST CORNER OF THE CLAIM IS LOCATED N51°38'E, 165.9 FEET FROM THE SOUTHWEST CORNER OF SECTION 15, T. 22S, R. 16E, FROM THE GILA AND SALT RIVER MERIDIAN, SANTA CRUZ COUNTY, AZ.

DATED AND POSTED on the ground this 16 day of FEB, 20 19.

WITNESS: DM & STW

Arizona Minerals Inc.
 BY: J. Leonard Fontes, Jr.

J. Leonard Fontes, Jr.
 of JLF2 Consulting, LLC
 1213 N. Torino Avenue
 Tucson, AZ 85712

AMC454704

When Filed Return To:

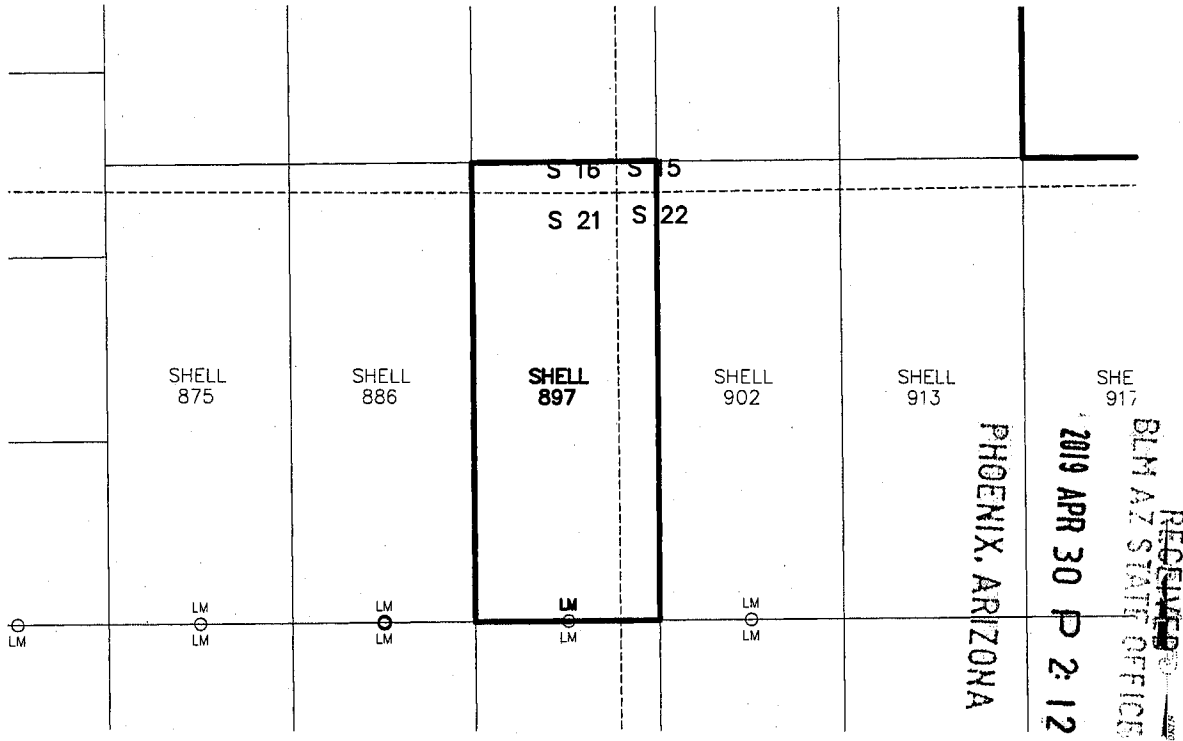
SOUTH32 HERMOSA
2210 East Fort Lowell Road
TUCSON, AZ 85719

AS AGENT FOR South32 Hermosa.

MINING CLAIM MAP

1" = 600'

LODE (X) PLACER ()



1. The above map depicts the SHELL-897 mining claim, which is located in Section (s) 15, 16, 21 & 22, Township 22S, Range 16E, Gila and Salt River Meridian, SANTA CRUZ County, Arizona.
2. The types of corner and end center monuments and location monument used are as follows: 2"X2"X5' WOOD POSTS WITH MARKED ALUMINUM TAGS, IN ROCK CAIRNS. All location monuments (LM) are offset 20 feet from the noted end center monument along the center line of the claim unless otherwise noted. The location monument has been placed outside patented ground.
3. The bearings in degrees between claim corners are: East/West lines run N 89°23' E and North/South lines run N 0°37' W, as depicted on the map or as stated on page 1 of this notice, and are surface distances. All ties to Claim monuments are in grid bearing and distance to reference monument.
4. All claims in this block are contiguous.

2019-02367

When Filed Return To:


SOUTH32 HERMOSA
2210 East Fort Lowell Road
TUCSON, AZ 85719



LOCATION NOTICE FOR LODE MINING CLAIM

NOTICE IS HEREBY GIVEN that the SHELL-898 lode mining claim has been located

By: ARIZONA MINERALS, INC.
2210 East Fort Lowell Road
TUCSON, AZ 85719



The general course of this claim is SOUTH TO NORTH and it is situated in the Harshaw and Patagonia Mining Districts, SANTA CRUZ County, Arizona. This claim is 1500 feet long and 600 feet wide constituting 300 feet on each side of the centerline.

This claim runs from the location monument on the centerline on which this location notice is posted approximately 20 feet in a(n) NORTHERLY direction to the NORTH end line and 1480 feet in a(n) SOUTHERLY direction to the SOUTH end line.

This claim is marked by six monuments, one at each corner and one at the center of each end line of the claim.

The location monument on which this notice is posted is situated within Section 16, Township 22 SOUTH, Range 16 EAST, from the Gila and Salt River Meridian, and this claim encompasses portions of the following quarter section (s), section (s), Township (s) and Range (s) SE 1/4 OF SECTION 16 & SW 1/4 OF SECTION 15, T. 22S, R. 16E, from the Gila and Salt River Meridian, Arizona.

The locality of this claim with reference to some natural object or permanent monument and additional information (if any) concerning its locality are as follows: THE NORTHEAST CORNER OF THE CLAIM IS LOCATED N04°04'E, 1,606.7 FEET FROM THE SOUTHWEST CORNER OF SECTION 15, T. 22S, R. 16E, FROM THE GILA AND SALT RIVER MERIDIAN, SANTA CRUZ COUNTY, AZ.

DATED AND POSTED on the ground this 5 day of FEB, 20 19.

WITNESS: M & S

Arizona Minerals Inc.

BY: J. Leonard Fontes, Jr.

J. Leonard Fontes, Jr.
of JLF2 Consulting, LLC
1213 N. Torino Avenue
Tucson, AZ 85712

AMC454705

When Filed Return To:

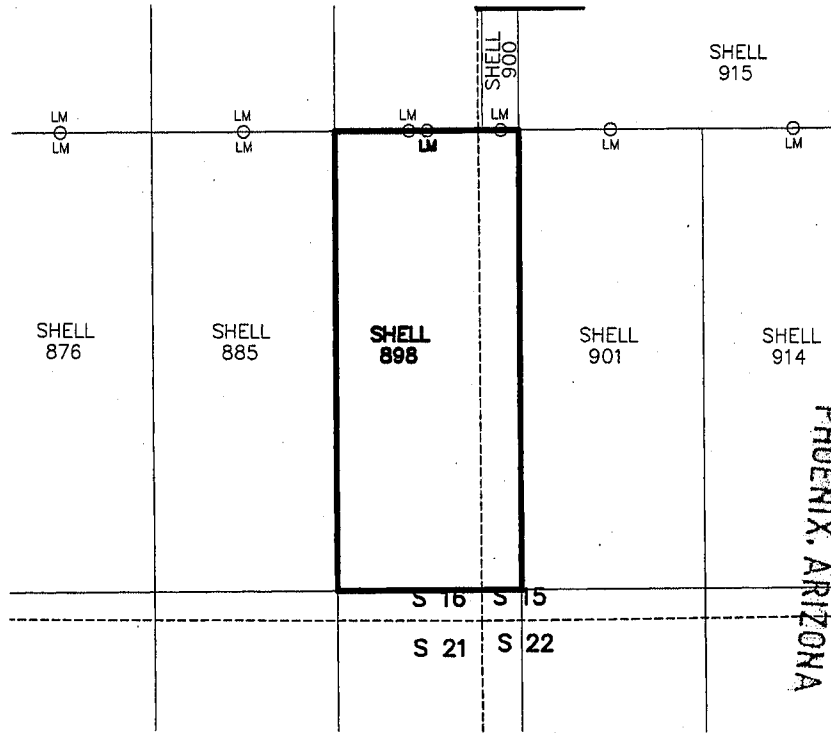
SOUTH32 HERMOSA
 2210 East Fort Lowell Road
 TUCSON, AZ 85719

AS AGENT FOR South32 Hermosa.

MINING CLAIM MAP

1" = 600'

LODE (X) PLACER ()



AMC454705

PHOENIX, ARIZONA

2019 APR 30 P 2:12

RECEIVED
 BLM AZ STATE OFFICE

1. The above map depicts the SHELL-898 mining claim, which is located in Section (s) 15 & 16 Township 22S, Range 16E, Gila and Salt River Meridian, SANTA CRUZ County, Arizona.
2. The types of corner and end center monuments and location monument used are as follows: 2"X2"X5' WOOD POSTS WITH MARKED ALUMINUM TAGS, IN ROCK CAIRNS. All location monuments (LM) are offset 20 feet from the noted end center monument along the center line of the claim unless otherwise noted. The location monument has been placed outside patented ground.
3. The bearings in degrees between claim corners are: East/West lines run N 89°23' E and North/South lines run N 00°37' W, as depicted on the map or as stated on page 1 of this notice, and are surface distances. All ties to Claim monuments are in grid bearing and distance to reference monument.
4. All claims in this block are contiguous.



Page 1 of 2
Requested By: Arizona Minerals
SUZANNE SAINZ CORDER
SANTA CRUZ COUNTY, ARIZONA
04-11-2019 04:50 PM Recording Fee \$10.00

2019-02368

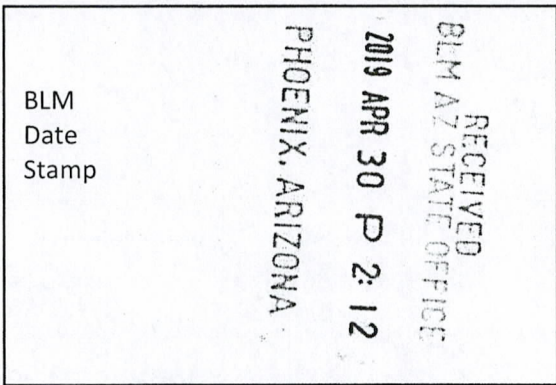
When Filed Return To:

SOUTH32 HERMOSA
2210 East Fort Lowell Road
TUCSON, AZ 85719

LOCATION NOTICE FOR LOBE MINING CLAIM

NOTICE IS HEREBY GIVEN that the SHELL-899 lode mining claim has been located

By: ARIZONA MINERALS, INC.
2210 East Fort Lowell Road
TUCSON, AZ 85719



The general course of this claim is NORTH TO SOUTH and it is situated in the Harshaw and Patagonia Mining Districts, SANTA CRUZ County, Arizona. This claim is 1500 feet long and 480 feet wide constituting 240 feet on each side of the centerline.

This claim runs from the location monument on the centerline on which this location notice is posted approximately 20 feet in a(n) SOUTHERLY direction to the SOUTH end line and 1480 feet in a(n) NORTHERLY direction to the NORTH end line.

This claim is marked by six monuments, one at each corner and one at the center of each end line of the claim.

The location monument on which this notice is posted is situated within Section 16, Township 22 SOUTH, Range 16 EAST, from the Gila and Salt River Meridian, and this claim encompasses portions of the following quarter section (s), section (s), Township (s) and Range (s) SE & NE 1/4's OF SECTION 16 & NW & SW 1/4's OF SECTION 15, T. 22S, R. 16E, from the Gila and Salt River Meridian, Arizona.

The locality of this claim with reference to some natural object or permanent monument and additional information (if any) concerning its locality are as follows: THE NORTHEAST CORNER OF THE CLAIM IS LOCATED S01°03'E, 2,192.4 FEET FROM THE NORTHWEST CORNER OF SECTION 15, T. 22S, R. 16E, FROM THE GILA AND SALT RIVER MERIDIAN, SANTA CRUZ COUNTY, AZ.

DATED AND POSTED on the ground this 5 day of FEB, 20 19.

WITNESS: M A Soto

Arizona Minerals Inc.
BY: J. Leonard Fontes, Jr.

J. Leonard Fontes, Jr.
of JLF2 Consulting, LLC
1213 N. Torino Avenue
Tucson, AZ 85712

AMC454706

When Filed Return To:

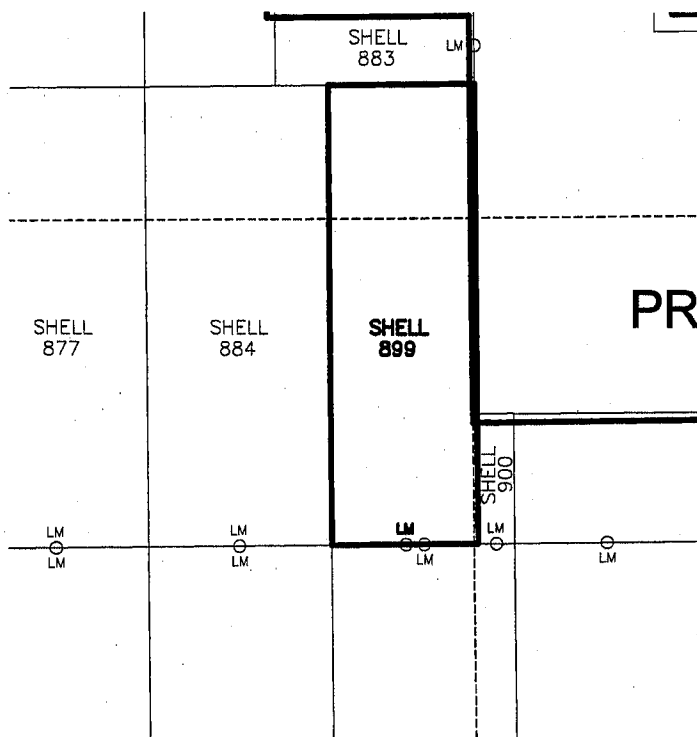
SOUTH32 HERMOSA
2210 East Fort Lowell Road
TUCSON, AZ 85719

AS AGENT FOR South32 Hermosa.

MINING CLAIM MAP

1" = 600'

LODE (X) PLACER ()



PHOENIX, ARIZONA

2019 APR 30 P 2:12

RECEIVED
BLM AZ STATE OFFICE

AMC454706

1. The above map depicts the SHELL-899 mining claim, which is located in Section (s) 15 & 16 Township 22S, Range 16E, Gila and Salt River Meridian, SANTA CRUZ County, Arizona.
2. The types of corner and end center monuments and location monument used are as follows: 2"X2"X5' WOOD POSTS WITH MARKED ALUMINUM TAGS, IN ROCK CAIRNS. All location monuments (LM) are offset 20 feet from the noted end center monument along the center line of the claim unless otherwise noted. The location monument has been placed outside patented ground.
3. The bearings in degrees between claim corners are: East/West lines run N 89°23' E and North/South lines run N 00°37' W, as depicted on the map or as stated on page 1 of this notice, and are surface distances. All ties to Claim monuments are in grid bearing and distance to reference monument.
4. All claims in this block are contiguous.

When Filed Return To:

SOUTH32 HERMOSA
2210 East Fort Lowell Road
TUCSON, AZ 85719



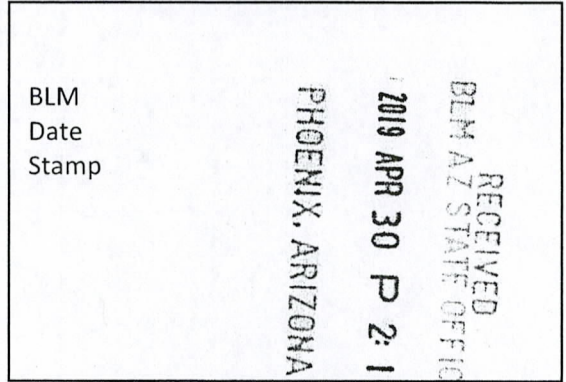
2017-02307
Page 1 of 2
Requested By: Arizona Minerals
SUZANNE SAIN RECORDER
SANTA CRUZ COUNTY, ARIZONA
04-11-2019 04:50 PM Recording Fee \$10.00

2019-0236-9

LOCATION NOTICE FOR LODE MINING CLAIM

NOTICE IS HEREBY GIVEN that the SHELL-900 lode mining claim has been located

By: ARIZONA MINERALS, INC.
2210 East Fort Lowell Road
TUCSON, AZ 85719



The general course of this claim is NORTH TO SOUTH and it is situated in the Harshaw and Patagonia Mining Districts, SANTA CRUZ County, Arizona. This claim is 425 feet long and 120 feet wide constituting 60 feet on each side of the centerline.

This claim runs from the location monument on the centerline on which this location notice is posted approximately 20 feet in a(n) SOUTHERLY direction to the SOUTH end line and 405 feet in a(n) NORTHERLY direction to the NORTH end line. This claim is marked by six monuments, one at each corner and one at the center of each end line of the claim.

The location monument on which this notice is posted is situated within Section 15, Township 22 SOUTH, Range 16 EAST, from the Gila and Salt River Meridian, and this claim encompasses portions of the following quarter section (s), section (s), Township (s) and Range (s) SW 1/4 OF SECTION 15, T. 22S, R. 16E, from the Gila and Salt River Meridian, Arizona.

The locality of this claim with reference to some natural object or permanent monument and additional information (if any) concerning its locality are as follows: THE NORTHEAST CORNER OF THE CLAIM IS LOCATED N03°05'E, 2,030.4 FEET FROM THE SOUTHWEST CORNER OF SECTION 15, T. 22S, R. 16E, FROM THE GILA AND SALT RIVER MERIDIAN, SANTA CRUZ COUNTY, AZ.

DATED AND POSTED on the ground this 5 day of FEB, 2019.

WITNESS: [Signature]

Arizona Minerals Inc.
BY: [Signature]

J. Leonard Fontes, Jr.
of JLF2 Consulting, LLC
1213 N. Torino Avenue
Tucson, AZ 85712
AS AGENT FOR South32 Hermosa.

AMC454707

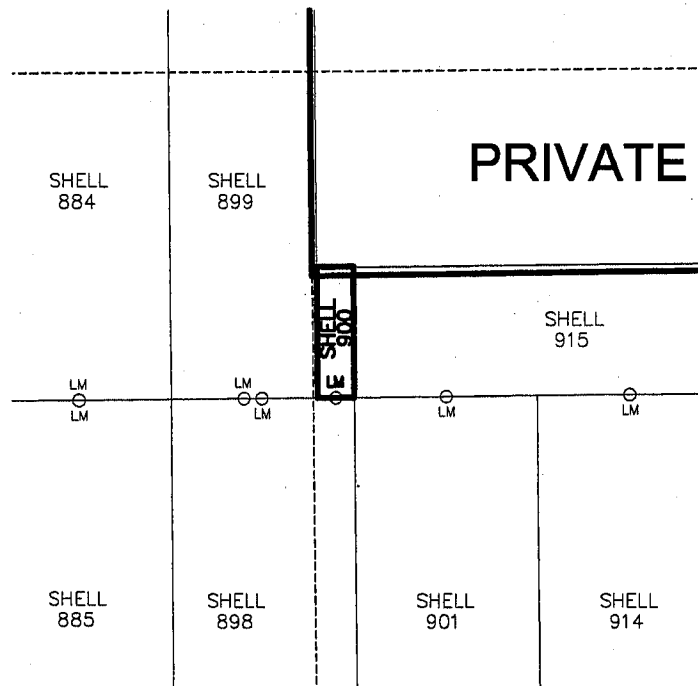
When Filed Return To:

SOUTH32 HERMOSA
2210 East Fort Lowell Road
TUCSON, AZ 85719

MINING CLAIM MAP

1" = 600'

LODE (X) PLACER ()



PHOENIX, ARIZONA

2019 APR 30 P 2:12

RECEIVED
BLM AZ STATE OFFICE

AMC454707

1. The above map depicts the SHELL-900 mining claim, which is located in Section (s) 15 Township 22S, Range 16E, Gila and Salt River Meridian, SANTA CRUZ County, Arizona.
2. The types of corner and end center monuments and location monument used are as follows: 2"X2"X5' WOOD POSTS WITH MARKED ALUMINUM TAGS, IN ROCK CAIRNS. All location monuments (LM) are offset 20 feet from the noted end center monument along the center line of the claim unless otherwise noted. The location monument has been placed outside patented ground.
3. The bearings in degrees between claim corners are: East/West lines run N 89°23' E and North/South lines run N 00°37' W, as depicted on the map or as stated on page 1 of this notice, and are surface distances. All ties to Claim monuments are in grid bearing and distance to reference monument.
4. All claims in this block are contiguous.

When Filed Return To:

SOUTH32 HERMOSA
2210 East Fort Lowell Road
TUCSON, AZ 85719



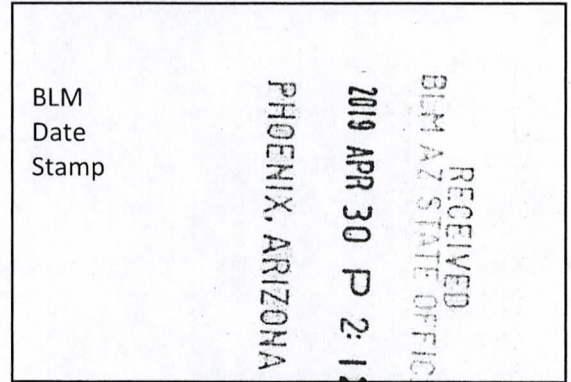
Page 1 of 2
Requested By Arizona Minerals
SUZANNE SAI RECORDER
SANTA CRUZ COUNTY, ARIZONA
04-11-2019 04:50 PM Recording Fee \$10.00

2019-02-24
02320

LOCATION NOTICE FOR LODE MINING CLAIM

NOTICE IS HEREBY GIVEN that the SHELL-901 lode mining claim has been located

By: ARIZONA MINERALS, INC.
2210 East Fort Lowell Road
TUCSON, AZ 85719



The general course of this claim is SOUTH TO NORTH and it is situated in the Harshaw and Patagonia Mining Districts, SANTA CRUZ County, Arizona. This claim is 1500 feet long and 600 feet wide constituting 300 feet on each side of the centerline.

This claim runs from the location monument on the centerline on which this location notice is posted approximately 20 feet in a(n) NORTHERLY direction to the NORTH end line and 1480 feet in a(n) SOUTHERLY direction to the SOUTH end line.

This claim is marked by six monuments, one at each corner and one at the center of each end line of the claim.

The location monument on which this notice is posted is situated within Section 15, Township 22 SOUTH, Range 16 EAST, from the Gila and Salt River Meridian, and this claim encompasses portions of the following quarter section (s), section (s), Township (s) and Range (s) SW 1/4 OF SECTION 15, T. 22S, R. 16E, from the Gila and Salt River Meridian, Arizona.

The locality of this claim with reference to some natural object or permanent monument and additional information (if any) concerning its locality are as follows: THE NORTHEAST CORNER OF THE CLAIM IS LOCATED N23°55'E, 1,760.3 FEET FROM THE SOUTHWEST CORNER OF SECTION 15, T. 22S, R. 16E, FROM THE GILA AND SALT RIVER MERIDIAN, SANTA CRUZ COUNTY, AZ.

DATED AND POSTED on the ground this 24 day of FEB, 2019.

WITNESS: DM & Soto

Arizona Minerals Inc.
BY: J. Leonard Fontes, Jr.

J. Leonard Fontes, Jr.
of JLF2 Consulting, LLC
1213 N. Torino Avenue
Tucson, AZ 85712
AS AGENT FOR South32 Hermosa.

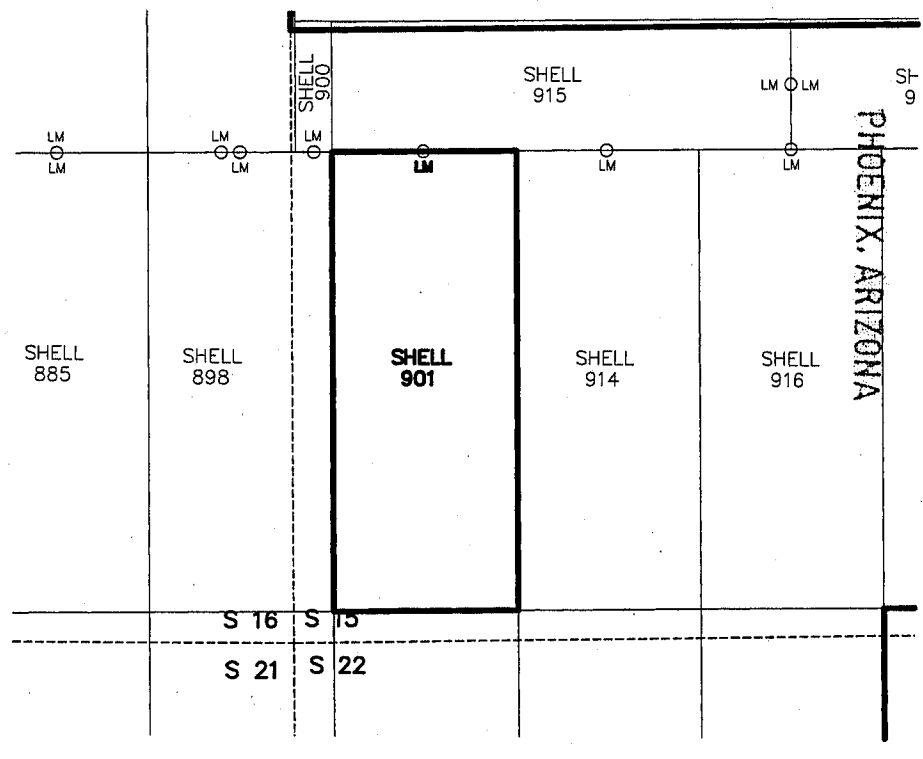
AMC454708

When Filed Return To:
SOUTH32 HERMOSA
2210 East Fort Lowell Road
TUCSON, AZ 85719

MINING CLAIM MAP

1" = 600'

LODE (X) PLACER ()



RECEIVED
BLM AZ STATE OFFICE
2019 APR 30 P 2:12

AMC454708

1. The above map depicts the SHELL-901 mining claim, which is located in Section (s) 15 Township 22S, Range 16E, Gila and Salt River Meridian, SANTA CRUZ County, Arizona.
2. The types of corner and end center monuments and location monument used are as follows: 2"X2"X5' WOOD POSTS WITH MARKED ALUMINUM TAGS, IN ROCK CAIRNS. All location monuments (LM) are offset 20 feet from the noted end center monument along the center line of the claim unless otherwise noted. The location monument has been placed outside patented ground.
3. The bearings in degrees between claim corners are: East/West lines run N 89°23' E and North/South lines run N 00°37' W, as depicted on the map or as stated on page 1 of this notice, and are surface distances. All ties to Claim monuments are in grid bearing and distance to reference monument.
4. All claims in this block are contiguous.

When Filed Return To:

SOUTH32 HERMOSA
2210 East Fort Lowell Road
TUCSON, AZ 85719



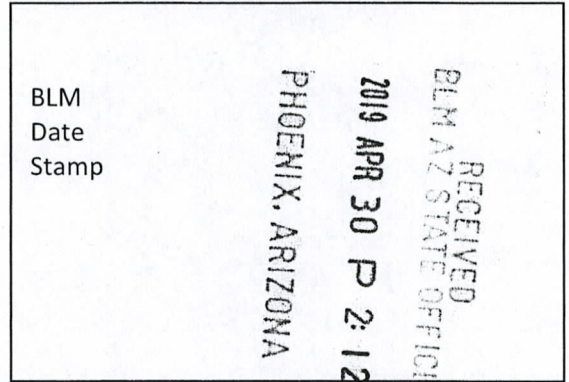
Page 1 of 2
Requested By: Arizona Minerals
SUZANNE SAIN RECORDER
SANTA CRUZ COUNTY, ARIZONA
04-11-2019 04:50 PM Recording Fee \$10.00

2019-02371

LOCATION NOTICE FOR LODE MINING CLAIM

NOTICE IS HEREBY GIVEN that the SHELL-902 lode mining claim has been located

By: ARIZONA MINERALS, INC.
2210 East Fort Lowell Road
TUCSON, AZ 85719



The general course of this claim is NORTH TO SOUTH and it is situated in the Harshaw and Patagonia Mining Districts, SANTA CRUZ County, Arizona. This claim is 1500 feet long and 600 feet wide constituting 300 feet on each side of the centerline.

This claim runs from the location monument on the centerline on which this location notice is posted approximately 20 feet in a(n) SOUTHERLY direction to the SOUTH end line and 1480 feet in a(n) NORTHERLY direction to the NORTH end line.

This claim is marked by six monuments, one at each corner and one at the center of each end line of the claim.

The location monument on which this notice is posted is situated within Section 22, Township 22 SOUTH, Range 16 EAST, from the Gila and Salt River Meridian, and this claim encompasses portions of the following quarter section (s), section (s), Township (s) and Range (s) SW 1/4 OF SECTION 15, & NW 1/4 OF SECTION 22, T. 22S, R. 16E, from the Gila and Salt River Meridian, Arizona.

The locality of this claim with reference to some natural object or permanent monument and additional information (if any) concerning its locality are as follows: THE NORTHEAST CORNER OF THE CLAIM IS LOCATED N81°28'E, 738.1 FEET FROM THE SOUTHWEST CORNER OF SECTION 15, T. 22S, R. 16E, FROM THE GILA AND SALT RIVER MERIDIAN, SANTA CRUZ COUNTY, AZ.

DATED AND POSTED on the ground this 16 day of FEB, 20 19.

WITNESS: AM & State

Arizona Minerals Inc.
BY: J. Leonard Fontes, Jr.

J. Leonard Fontes, Jr.
of JLF2 Consulting, LLC
1213 N. Torino Avenue
Tucson, AZ 85712
AS AGENT FOR South32 Hermosa.

AMC454709

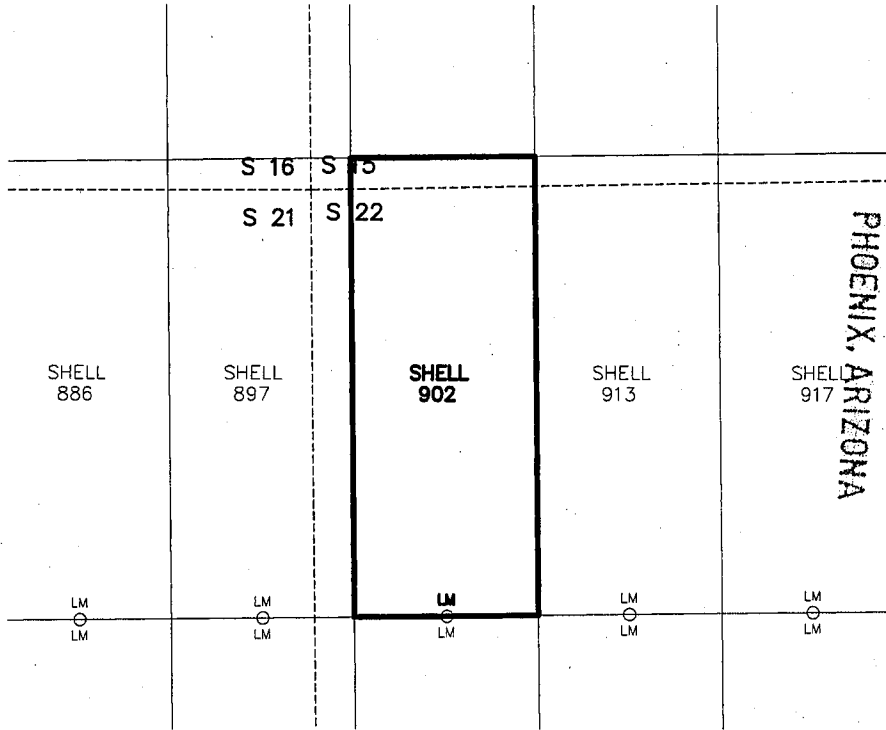
When Filed Return To:

SOUTH32 HERMOSA
2210 East Fort Lowell Road
TUCSON, AZ 85719

MINING CLAIM MAP

1" = 600'

LODE (X) PLACER ()



2019 APR 30 P 2:12

RECEIVED
BLM AZ STATE OFFICE

AMC454709

1. The above map depicts the SHELL-902 mining claim, which is located in Section (s) 15 & 22, Township 22S, Range 16E, Gila and Salt River Meridian, SANTA CRUZ County, Arizona.
2. The types of corner and end center monuments and location monument used are as follows: 2"X2"X5' WOOD POSTS WITH MARKED ALUMINUM TAGS, IN ROCK CAIRNS. All location monuments (LM) are offset 20 feet from the noted end center monument along the center line of the claim unless otherwise noted. The location monument has been placed outside patented ground.
3. The bearings in degrees between claim corners are: East/West lines run N 89°23' E and North/South lines run N 0°37' W, as depicted on the map or as stated on page 1 of this notice, and are surface distances. All ties to Claim monuments are in grid bearing and distance to reference monument.
4. All claims in this block are contiguous.

When Filed Return To:

SOUTH32 HERMOSA
2210 East Fort Lowell Road
TUCSON, AZ 85719



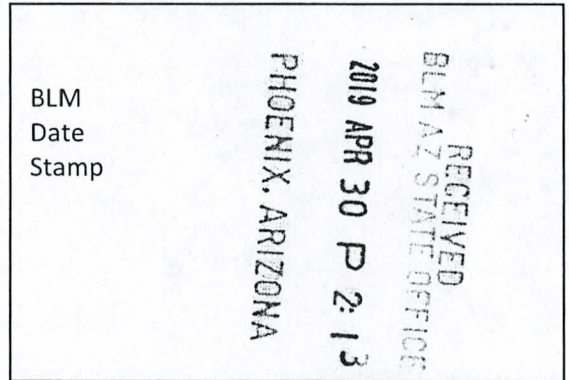
Page 1 of 2
Requested Arizona Minerals
SUZANNE SA RECORDER
SANTA CRUZ COUNTY, ARIZONA
04-11-2019 04:50 PM Recording Fee \$10.00

2019-02322

LOCATION NOTICE FOR LODE MINING CLAIM

NOTICE IS HEREBY GIVEN that the SHELL-903 lode mining claim has been located

By: ARIZONA MINERALS, INC.
2210 East Fort Lowell Road
TUCSON, AZ 85719



The general course of this claim is SOUTH TO NORTH and it is situated in the Harshaw and Patagonia Mining Districts, SANTA CRUZ County, Arizona. This claim is 1500 feet long and 600 feet wide constituting 300 feet on each side of the centerline.

This claim runs from the location monument on the centerline on which this location notice is posted approximately 20 feet in a(n) NORTHERLY direction to the NORTH end line and 1480 feet in a(n) SOUTHERLY direction to the SOUTH end line.

This claim is marked by six monuments, one at each corner and one at the center of each end line of the claim.

The location monument on which this notice is posted is situated within Section 22, Township 22 SOUTH, Range 16 EAST, from the Gila and Salt River Meridian, and this claim encompasses portions of the following quarter section (s), section (s), Township (s) and Range (s) SW & NW 1/4's OF SECTION 22, T. 22S, R. 16E, from the Gila and Salt River Meridian, Arizona.

The locality of this claim with reference to some natural object or permanent monument and additional information (if any) concerning its locality are as follows: THE NORTHEAST CORNER OF THE CLAIM IS LOCATED S28°13'E, 1,577.7 FEET FROM THE NORTHWEST CORNER OF SECTION 22, T. 22S, R. 16E, FROM THE GILA AND SALT RIVER MERIDIAN, SANTA CRUZ COUNTY, AZ.

DATED AND POSTED on the ground this 16 day of FEB, 20 19.

WITNESS: RM & S&W

Arizona Minerals Inc.
BY: J. Leonard Fontes, Jr.

J. Leonard Fontes, Jr.
of JLF2 Consulting, LLC
1213 N. Torino Avenue
Tucson, AZ 85712
AS AGENT FOR South32 Hermosa.

AMC454710

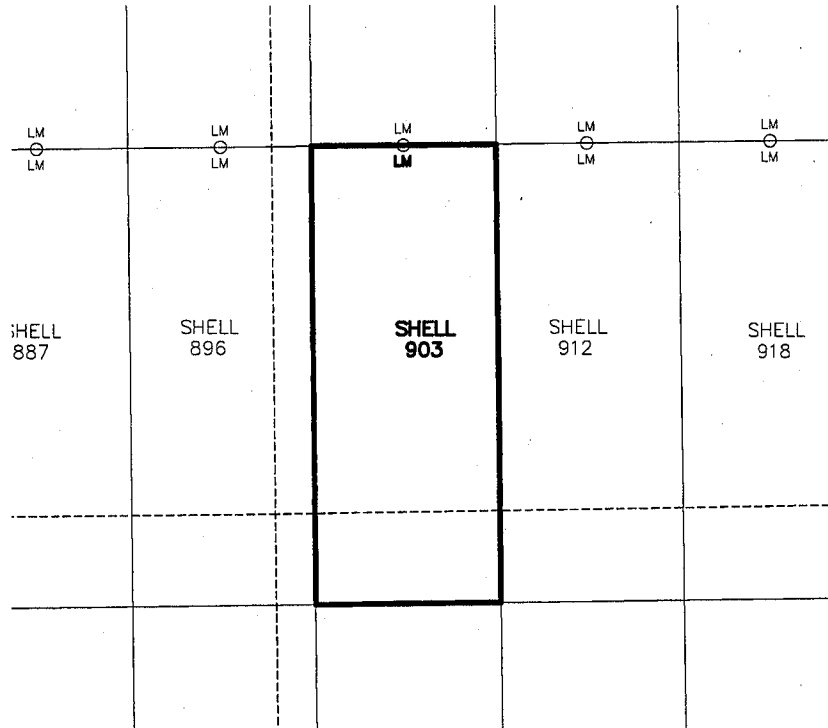
When Filed Return To:

SOUTH32 HERMOSA
2210 East Fort Lowell Road
TUCSON, AZ 85719

MINING CLAIM MAP

1" = 600'

LODE (X) PLACER ()



AMC454710

RECEIVED
BLM AZ STATE OFFICE
2019 APR 30 P 2:13
PHOENIX, ARIZONA

1. The above map depicts the SHELL-903 mining claim, which is located in Section (s) 22, Township 22S, Range 16E, Gila and Salt River Meridian, SANTA CRUZ County, Arizona.
2. The types of corner and end center monuments and location monument used are as follows: 2"X2"X5' WOOD POSTS WITH MARKED ALUMINUM TAGS, IN ROCK CAIRNS. All location monuments (LM) are offset 20 feet from the noted end center monument along the center line of the claim unless otherwise noted. The location monument has been placed outside patented ground.
3. The bearings in degrees between claim corners are: East/West lines run N 89°23' E and North/South lines run N 0°37' W, as depicted on the map or as stated on page 1 of this notice, and are surface distances. All ties to Claim monuments are in grid bearing and distance to reference monument.
4. All claims in this block are contiguous.

When Filed Return To:

SOUTH32 HERMOSA
2210 East Fort Lowell Road
TUCSON, AZ 85719



Page 1 of 2
Requested By: Arizona Minerals
SUZANNE SAI RECORDER
SANTA CRUZ COUNTY, ARIZONA
04-11-2019 04:50 PM Recording Fee \$10.00

2019-02314

LOCATION NOTICE FOR LODE MINING CLAIM

NOTICE IS HEREBY GIVEN that the SHELL-904 lode mining claim has been located

By: ARIZONA MINERALS, INC.
2210 East Fort Lowell Road
TUCSON, AZ 85719

RECEIVED
BLM AZ STATE OFFICE
2019 APR 30 P 2:13
PHOENIX, ARIZONA
BLM
Date
Stamp

The general course of this claim is NORTH TO SOUTH and it is situated in the Harshaw and Patagonia Mining Districts, SANTA CRUZ County, Arizona. This claim is 1500 feet long and 600 feet wide constituting 300 feet on each side of the centerline.

This claim runs from the location monument on the centerline on which this location notice is posted approximately 20 feet in a(n) SOUTHERLY direction to the SOUTH end line and 1480 feet in a(n) NORTHERLY direction to the NORTH end line.

This claim is marked by six monuments, one at each corner and one at the center of each end line of the claim.

The location monument on which this notice is posted is situated within Section 22, Township 22 SOUTH, Range 16 EAST, from the Gila and Salt River Meridian, and this claim encompasses portions of the following quarter section (s), section (s), Township (s) and Range (s) SW 1/4 OF SECTION 22, T. 22S, R. 16E, from the Gila and Salt River Meridian, Arizona.

The locality of this claim with reference to some natural object or permanent monument and additional information (if any) concerning its locality are as follows: THE NORTHEAST CORNER OF THE CLAIM IS LOCATED N16°47'E, 2,439.3 FEET FROM THE SOUTHWEST CORNER OF SECTION 22, T. 22S, R. 16E, FROM THE GILA AND SALT RIVER MERIDIAN, SANTA CRUZ COUNTY, AZ.

DATED AND POSTED on the ground this 16 day of FEB, 20 19.

WITNESS: [Signature]

Arizona Minerals Inc.
BY: [Signature]

J. Leonard Fontes, Jr.
of JLF2 Consulting, LLC
1213 N. Torino Avenue
Tucson, AZ 85712
AS AGENT FOR South32 Hermosa.

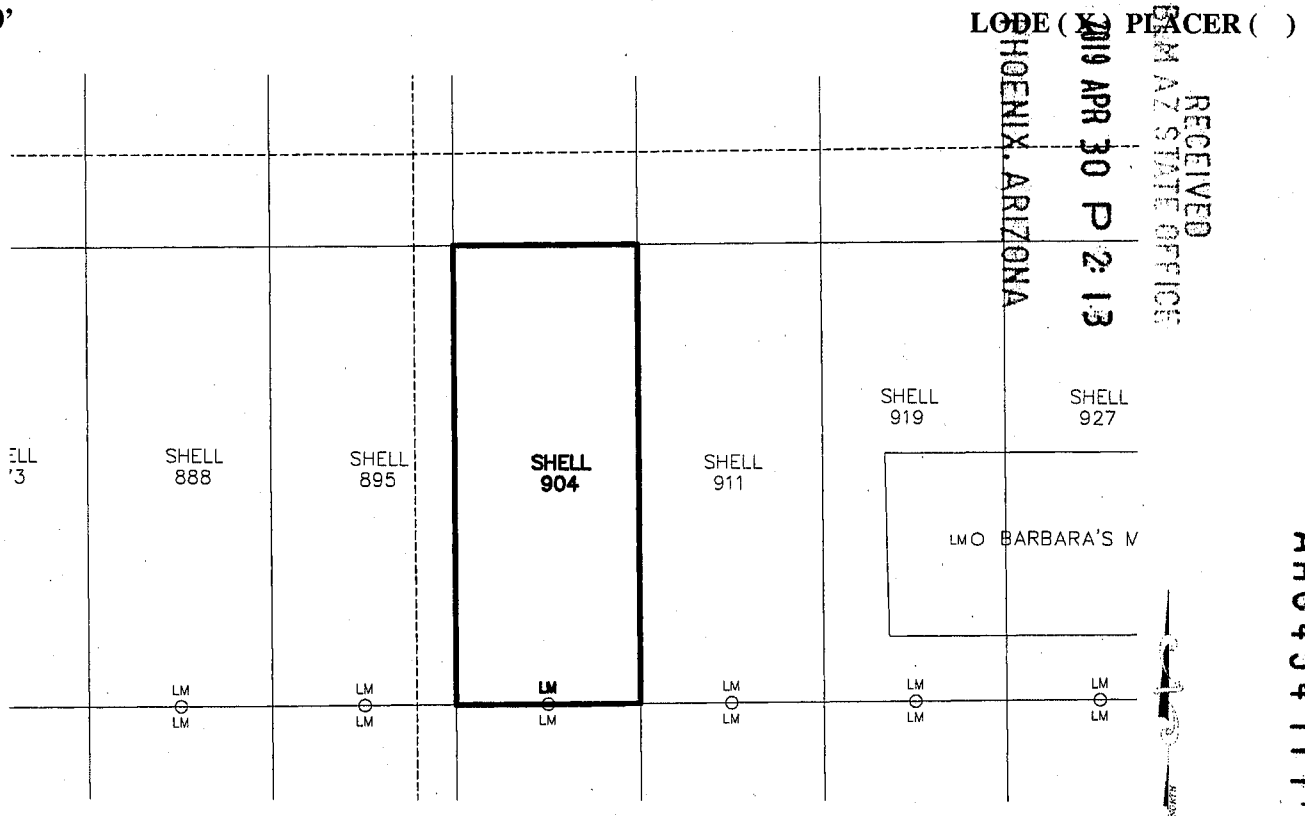
AMC4547111

When Filed Return To:

SOUTH32 HERMOSA
2210 East Fort Lowell Road
TUCSON, AZ 85719

MINING CLAIM MAP

1" = 600'



RECEIVED
 DEPT. OF STATE OFFICE
 2019 APR 30 P 2:13
 HOENIX, ARIZONA

AM04547111

1. The above map depicts the SHELL-904 mining claim, which is located in Section (s) 22, Township 22S, Range 16E, Gila and Salt River Meridian, SANTA CRUZ County, Arizona.
2. The types of corner and end center monuments and location monument used are as follows: 2"X2"X5' WOOD POSTS WITH MARKED ALUMINUM TAGS, IN ROCK CAIRNS. All location monuments (LM) are offset 20 feet from the noted end center monument along the center line of the claim unless otherwise noted. The location monument has been placed outside patented ground.
3. The bearings in degrees between claim corners are: East/West lines run N 89°23' E and North/South lines run N 0°37' W, as depicted on the map or as stated on page 1 of this notice, and are surface distances. All ties to Claim monuments are in grid bearing and distance to reference monument.
4. All claims in this block are contiguous.



2019-02373

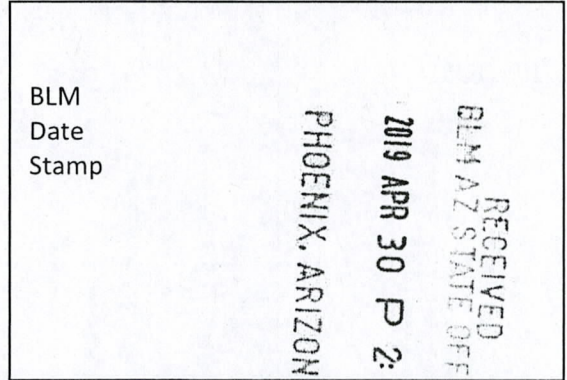
When Filed Return To:

SOUTH32 HERMOSA
2210 East Fort Lowell Road
TUCSON, AZ 85719

LOCATION NOTICE FOR LODE MINING CLAIM

NOTICE IS HEREBY GIVEN that the SHELL-905 lode mining claim has been located

By: ARIZONA MINERALS, INC.
2210 East Fort Lowell Road
TUCSON, AZ 85719



The general course of this claim is SOUTH TO NORTH and it is situated in the Harshaw and Patagonia Mining Districts, SANTA CRUZ County, Arizona. This claim is 1500 feet long and 600 feet wide constituting 300 feet on each side of the centerline.

This claim runs from the location monument on the centerline on which this location notice is posted approximately 20 feet in a(n) NORTHERLY direction to the NORTH end line and 1480 feet in a(n) SOUTHERLY direction to the SOUTH end line.

This claim is marked by six monuments, one at each corner and one at the center of each end line of the claim.

The location monument on which this notice is posted is situated within Section 22, Township 22 SOUTH, Range 16 EAST, from the Gila and Salt River Meridian, and this claim encompasses portions of the following quarter section (s), section (s), Township (s) and Range (s) SW 1/4 OF SECTION 22 & NW 1/4 OF SECTION 27, T. 22S, R. 16E, from the Gila and Salt River Meridian, Arizona.

The locality of this claim with reference to some natural object or permanent monument and additional information (if any) concerning its locality are as follows: THE NORTHEAST CORNER OF THE CLAIM IS LOCATED N40°46'E, 1,103.5 FEET FROM THE SOUTHWEST CORNER OF SECTION 22, T. 22S, R. 16E, FROM THE GILA AND SALT RIVER MERIDIAN, SANTA CRUZ COUNTY, AZ.

DATED AND POSTED on the ground this 16 day of FEB, 20 19.

WITNESS: [Signature]

Arizona Minerals Inc.

BY: [Signature]

J. Leonard Fontes, Jr.
of JLF2 Consulting, LLC
1213 N. Torino Avenue
Tucson, AZ 85712
AS AGENT FOR South32 Hermosa.

AMC454712

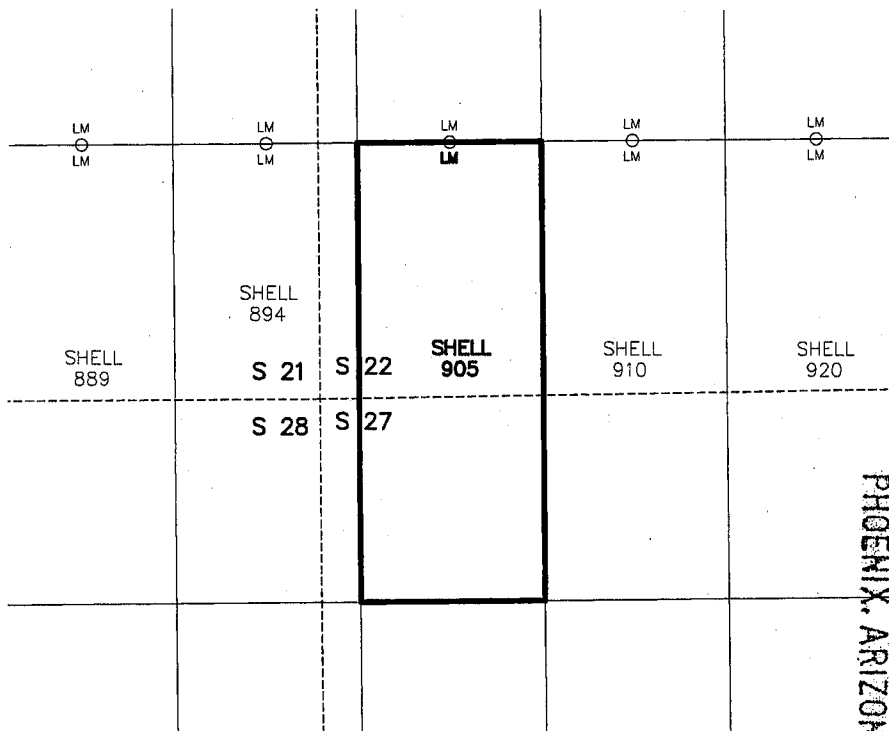
When Filed Return To:

SOUTH32 HERMOSA
2210 East Fort Lowell Road
TUCSON, AZ 85719

MINING CLAIM MAP

1" = 600'

LODE (X) PLACER ()



AM0454712

RECEIVED
BLM AZ STATE OFFICE
2019 APR 30 P 2:13
PHOENIX, ARIZONA

1. The above map depicts the SHELL-905 mining claim, which is located in Section (s) 22 & 27, Township 22S, Range 16E, Gila and Salt River Meridian, SANTA CRUZ County, Arizona.
2. The types of corner and end center monuments and location monument used are as follows: 2"X2"X5' WOOD POSTS WITH MARKED ALUMINUM TAGS, IN ROCK CAIRNS. All location monuments (LM) are offset 20 feet from the noted end center monument along the center line of the claim unless otherwise noted. The location monument has been placed outside patented ground.
3. The bearings in degrees between claim corners are: East/West lines run N 89°23' E and North/South lines run N 0°37' W, as depicted on the map or as stated on page 1 of this notice, and are surface distances. All ties to Claim monuments are in grid bearing and distance to reference monument.
4. All claims in this block are contiguous.



When Filed Return To:

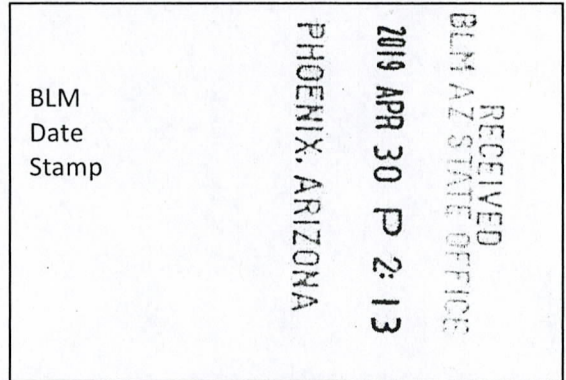
SOUTH32 HERMOSA
 2210 East Fort Lowell Road
 TUCSON, AZ 85719

2019-02375

LOCATION NOTICE FOR LODGE MINING CLAIM

NOTICE IS HEREBY GIVEN that the SHELL-906 lode mining claim has been located

By: ARIZONA MINERALS, INC.
 2210 East Fort Lowell Road
 TUCSON, AZ 85719



The general course of this claim is NORTH TO SOUTH and it is situated in the Harshaw and Patagonia Mining Districts, SANTA CRUZ County, Arizona. This claim is 1500 feet long and 600 feet wide constituting 300 feet on each side of the centerline.

This claim runs from the location monument on the centerline on which this location notice is posted approximately 20 feet in a(n) SOUTHERLY direction to the SOUTH end line and 1480 feet in a(n) NORTHERLY direction to the NORTH end line.

This claim is marked by six monuments, one at each corner and one at the center of each end line of the claim.

The location monument on which this notice is posted is situated within Section 27, Township 22 SOUTH, Range 16 EAST, from the Gila and Salt River Meridian, and this claim encompasses portions of the following quarter section (s), section (s), Township (s) and Range (s) NW 1/4 OF SECTION 27, T. 22S, R. 16E, from the Gila and Salt River Meridian, Arizona.

The locality of this claim with reference to some natural object or permanent monument and additional information (if any) concerning its locality are as follows: THE NORTHEAST CORNER OF THE CLAIM IS LOCATED S47°59'E, 991.8 FEET FROM THE NORTHWEST CORNER OF SECTION 27, T. 22S, R. 16E, FROM THE GILA AND SALT RIVER MERIDIAN, SANTA CRUZ COUNTY, AZ.

DATED AND POSTED on the ground this 16 day of FEB, 20 19.

WITNESS: [Signature] BY: [Signature]

Arizona Minerals Inc.
 J. Leonard Fontes, Jr.
 of JLF2 Consulting, LLC
 1213 N. Torino Avenue
 Tucson, AZ 85712
 AS AGENT FOR South32 Hermosa.

AMC454718

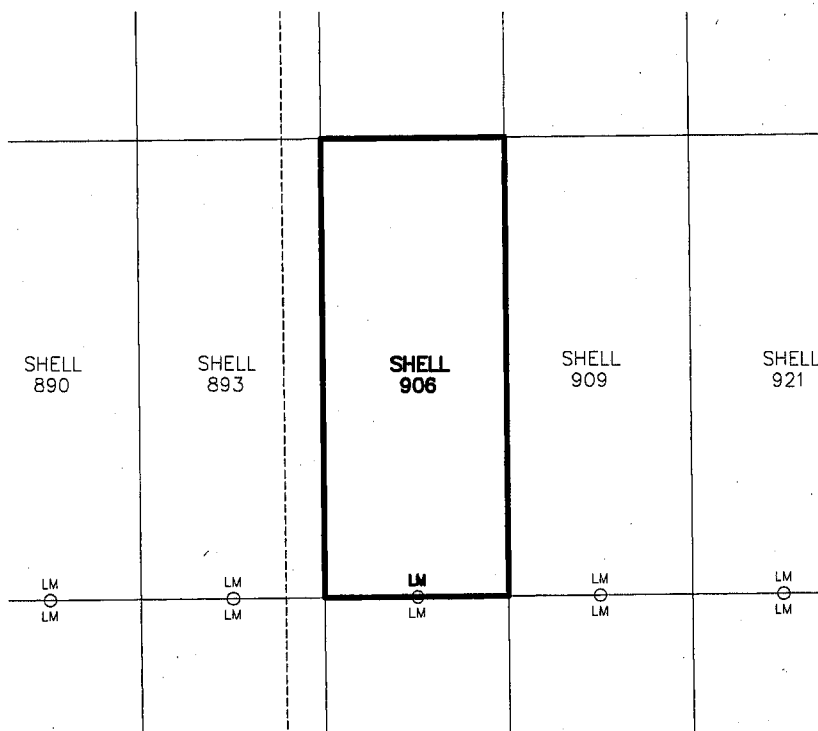
When Filed Return To:

SOUTH32 HERMOSA
 2210 East Fort Lowell Road
 TUCSON, AZ 85719

MINING CLAIM MAP

1" = 600'

LODE (X) PLACER ()



PHOENIX, ARIZONA

2019 APR 30 P 2:13

RECEIVED
 BLM AZ STATE OFFICE

AM0454713

1. The above map depicts the SHELL-906 mining claim, which is located in Section (s) 27, Township 22S, Range 16E, Gila and Salt River Meridian, SANTA CRUZ County, Arizona.
2. The types of corner and end center monuments and location monument used are as follows: 2"X2"X5' WOOD POSTS WITH MARKED ALUMINUM TAGS, IN ROCK CAIRNS. All location monuments (LM) are offset 20 feet from the noted end center monument along the center line of the claim unless otherwise noted. The location monument has been placed outside patented ground.
3. The bearings in degrees between claim corners are: East/West lines run N 89°23' E and North/South lines run N 0°37' W, as depicted on the map or as stated on page 1 of this notice, and are surface distances. All ties to Claim monuments are in grid bearing and distance to reference monument.
4. All claims in this block are contiguous.

2019 - 02376

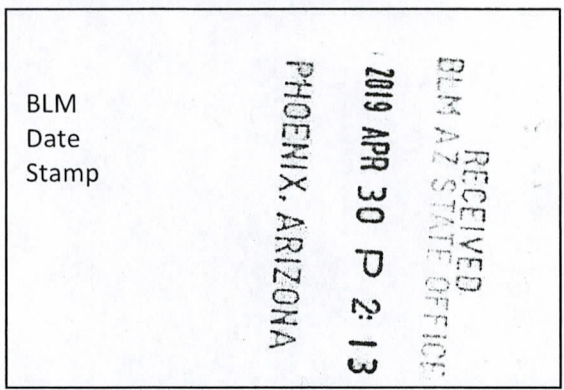


When Filed Return To:
SOUTH32 HERMOSA
2210 East Fort Lowell Road
TUCSON, AZ 85719

LOCATION NOTICE FOR LODGE MINING CLAIM

NOTICE IS HEREBY GIVEN that the SHELL-907 lode mining claim has been located

By: ARIZONA MINERALS, INC.
2210 East Fort Lowell Road
TUCSON, AZ 85719



The general course of this claim is SOUTH TO NORTH and it is situated in the Harshaw and Patagonia Mining Districts, SANTA CRUZ County, Arizona. This claim is 1500 feet long and 600 feet wide constituting 300 feet on each side of the centerline.

This claim runs from the location monument on the centerline on which this location notice is posted approximately 20 feet in a(n) NORTHERLY direction to the NORTH end line and 1480 feet in a(n) SOUTHERLY direction to the SOUTH end line.

This claim is marked by six monuments, one at each corner and one at the center of each end line of the claim.

The location monument on which this notice is posted is situated within Section 28, Township 22 SOUTH, Range 16 EAST, from the Gila and Salt River Meridian, and this claim encompasses portions of the following quarter section (s), section (s), Township (s) and Range (s) SW & NW 1/4's OF SECTION 27, T. 22S, R. 16E, from the Gila and Salt River Meridian, Arizona.

The locality of this claim with reference to some natural object or permanent monument and additional information (if any) concerning its locality are as follows: THE NORTHEAST CORNER OF THE CLAIM IS LOCATED S19°11'E, 2,290.8 FEET FROM THE NORTHWEST CORNER OF SECTION 27, T. 22S, R. 16E, FROM THE GILA AND SALT RIVER MERIDIAN, SANTA CRUZ COUNTY, AZ.

DATED AND POSTED on the ground this 16 day of FEB, 20 19.

WITNESS: RM & Stoto

Arizona Minerals Inc.
BY: J. Leonard Fontes, Jr.

J. Leonard Fontes, Jr.
of JLF2 Consulting, LLC
1213 N. Torino Avenue
Tucson, AZ 85712
AS AGENT FOR South32 Hermosa.

AMC454714

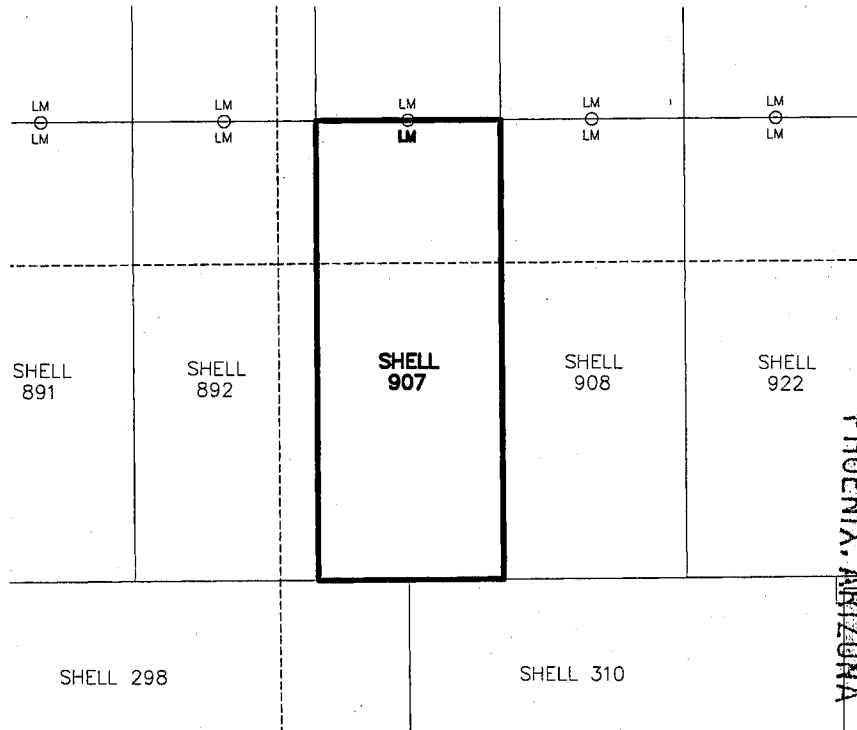
When Filed Return To:

SOUTH32 HERMOSA
 2210 East Fort Lowell Road
 TUCSON, AZ 85719

MINING CLAIM MAP

1" = 600'

LODE (X) PLACER ()



PHOENIX, ARIZONA

2019 APR 30 P 2:13

REGISTERED
 BLM AZ STATE OFFICE

AM0454714

1. The above map depicts the SHELL-907 mining claim, which is located in Section (s) 27, Township 22S, Range 16E, Gila and Salt River Meridian, SANTA CRUZ County, Arizona.
2. The types of corner and end center monuments and location monument used are as follows: 2"X2"X5' WOOD POSTS WITH MARKED ALUMINUM TAGS, IN ROCK CAIRNS. All location monuments (LM) are offset 20 feet from the noted end center monument along the center line of the claim unless otherwise noted. The location monument has been placed outside patented ground.
3. The bearings in degrees between claim corners are: East/West lines run N 89°23' E and North/South lines run N 0°37' W, as depicted on the map or as stated on page 1 of this notice, and are surface distances. All ties to Claim monuments are in grid bearing and distance to reference monument.
4. All claims in this block are contiguous.

Section 15 checked into this
different

~~028~~

027 454714

at state turn
return 027
I use this one




When Filed Return To:

SOUTH32 HERMOSA
2210 East Fort Lowell Road
TUCSON, AZ 85719

LOCATION NOTICE FOR LODE MINING CLAIM

NOTICE IS HEREBY GIVEN that the SHELL-908 lode mining claim has been located

By: ARIZONA MINERALS, INC.
2210 East Fort Lowell Road
TUCSON, AZ 85719



The general course of this claim is SOUTH TO NORTH and it is situated in the Harshaw and Patagonia Mining Districts, SANTA CRUZ County, Arizona. This claim is 1500 feet long and 600 feet wide constituting 300 feet on each side of the centerline.

This claim runs from the location monument on the centerline on which this location notice is posted approximately 20 feet in a(n) NORTHERLY direction to the NORTH end line and 1480 feet in a(n) SOUTHERLY direction to the SOUTH end line.

This claim is marked by six monuments, one at each corner and one at the center of each end line of the claim.

The location monument on which this notice is posted is situated within Section 28, Township 22 SOUTH, Range 16 EAST, from the Gila and Salt River Meridian, and this claim encompasses portions of the following quarter section (s), section (s), Township (s) and Range (s) SW & NW 1/4's OF SECTION 27, T. 22S, R. 16E, from the Gila and Salt River Meridian, Arizona.

The locality of this claim with reference to some natural object or permanent monument and additional information (if any) concerning its locality are as follows: THE NORTHEAST CORNER OF THE CLAIM IS LOCATED S32°06'E, 2,546.2 FEET FROM THE NORTHWEST CORNER OF SECTION 27, T. 22S, R. 16E, FROM THE GILA AND SALT RIVER MERIDIAN, SANTA CRUZ COUNTY, AZ.

DATED AND POSTED on the ground this 16 day of FEB, 20 19.

WITNESS: [Signature]

Arizona Minerals Inc.
BY: [Signature]

J. Leonard Fontes, Jr.
of JLF2 Consulting, LLC
1213 N. Torino Avenue
Tucson, AZ 85712
AS AGENT FOR South32 Hermosa.

AM04547151

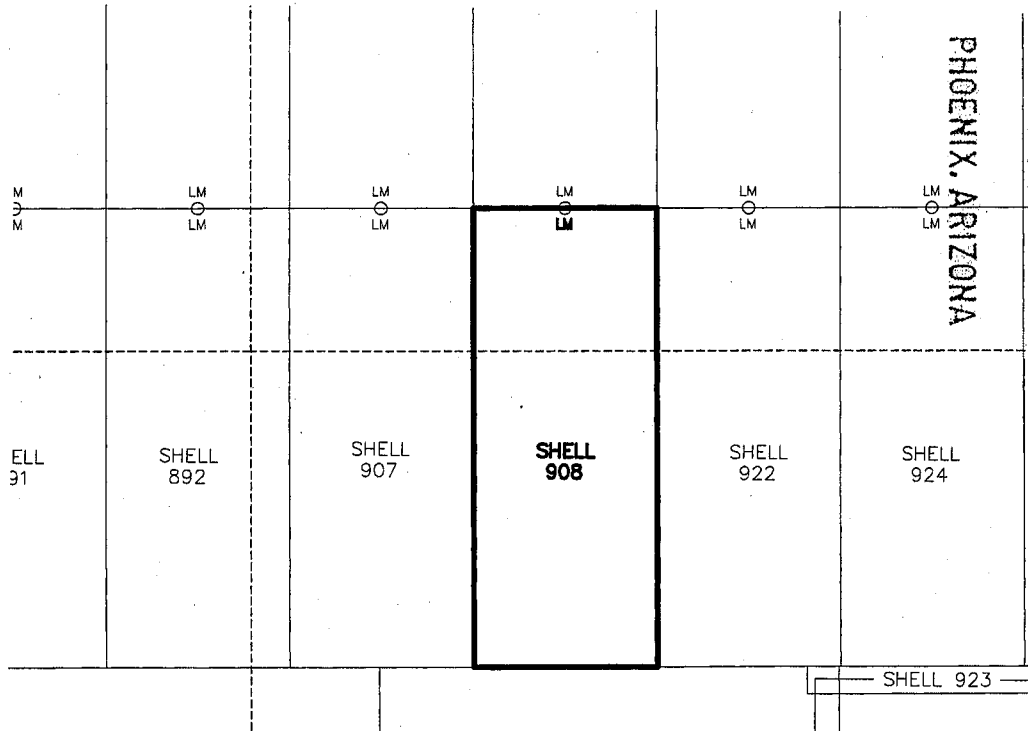
When Filed Return To:

SOUTH32 HERMOSA
 2210 East Fort Lowell Road
 TUCSON, AZ 85719

MINING CLAIM MAP

1" = 600'

LODE (X) PLACER ()



RECEIVED
 BLM AZ STATE OFFICE

2019 APR 30 P 2:13

PHOENIX, ARIZONA

AMC454715

1. The above map depicts the SHELL-908 mining claim, which is located in Section (s) 27, Township 22S, Range 16E, Gila and Salt River Meridian, SANTA CRUZ County, Arizona.
2. The types of corner and end center monuments and location monument used are as follows: 2"X2"X5' WOOD POSTS WITH MARKED ALUMINUM TAGS, IN ROCK CAIRNS. All location monuments (LM) are offset 20 feet from the noted end center monument along the center line of the claim unless otherwise noted. The location monument has been placed outside patented ground.
3. The bearings in degrees between claim corners are: East/West lines run N 89°23' E and North/South lines run N 0°37' W, as depicted on the map or as stated on page 1 of this notice, and are surface distances. All ties to Claim monuments are in grid bearing and distance to reference monument.
4. All claims in this block are contiguous.



When Filed Return To:


SOUTH32 HERMOSA
2210 East Fort Lowell Road
TUCSON, AZ 85719

2019-02378

LOCATION NOTICE FOR LODE MINING CLAIM

NOTICE IS HEREBY GIVEN that the SHELL-909 lode mining claim has been located

By: ARIZONA MINERALS, INC.
2210 East Fort Lowell Road
TUCSON, AZ 85719



The general course of this claim is NORTH TO SOUTH and it is situated in the Harshaw and Patagonia Mining Districts, SANTA CRUZ County, Arizona. This claim is 1500 feet long and 600 feet wide constituting 300 feet on each side of the centerline.

This claim runs from the location monument on the centerline on which this location notice is posted approximately 20 feet in a(n) SOUTHERLY direction to the SOUTH end line and 1480 feet in a(n) NORTHERLY direction to the NORTH end line.

This claim is marked by six monuments, one at each corner and one at the center of each end line of the claim.

The location monument on which this notice is posted is situated within Section 27, Township 22 SOUTH, Range 16 EAST, from the Gila and Salt River Meridian, and this claim encompasses portions of the following quarter section (s), section (s), Township (s) and Range (s) NW 1/4 OF SECTION 27, T. 22S, R. 16E, from the Gila and Salt River Meridian, Arizona.

The locality of this claim with reference to some natural object or permanent monument and additional information (if any) concerning its locality are as follows: THE NORTHEAST CORNER OF THE CLAIM IS LOCATED S63°49'E, 1,489.6 FEET FROM THE NORTHWEST CORNER OF SECTION 27, T. 22S, R. 16E, FROM THE GILA AND SALT RIVER MERIDIAN, SANTA CRUZ COUNTY, AZ.

DATED AND POSTED on the ground this 16 day of FEB, 20 19.

WITNESS: [Signature]

Arizona Minerals Inc.
BY: [Signature]

J. Leonard Fontes, Jr.
of JLF2 Consulting, LLC
1213 N. Torino Avenue
Tucson, AZ 85712
AS AGENT FOR South32 Hermosa.

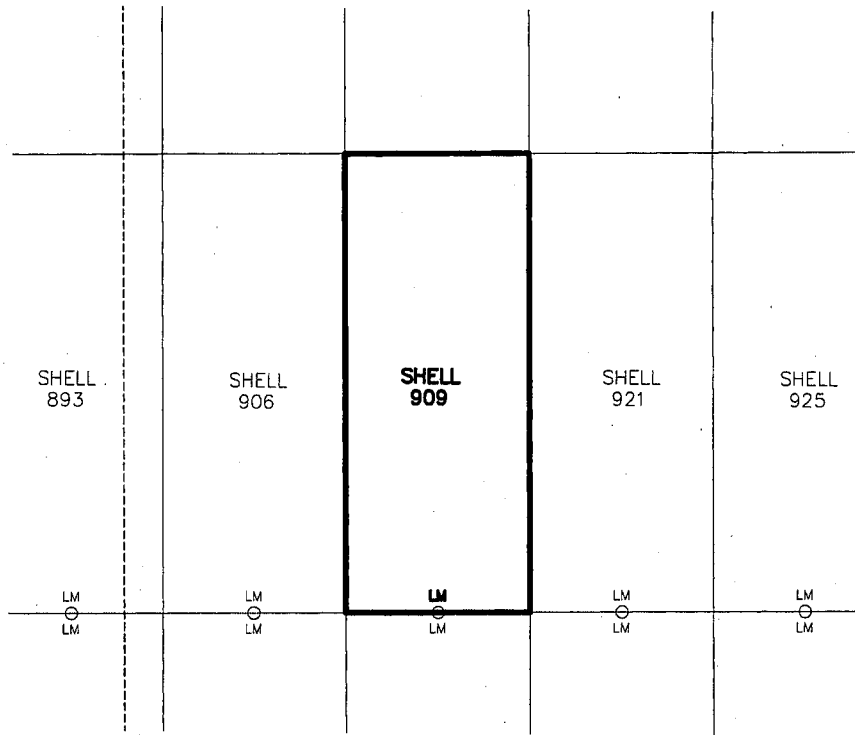
AMC4547161

When Filed Return To:

SOUTH32 HERMOSA
 2210 East Fort Lowell Road
 TUCSON, AZ 85719

MINING CLAIM MAP

1" = 600'



LODE (X) PLACER ()

PHOENIX, ARIZONA

2019 APR 30 P 2:13

RECEIVED
 DEPT. OF MINES
 STATE OFFICE



AMG454718

1. The above map depicts the SHELL-909 mining claim, which is located in Section (s) 27, Township 22S, Range 16E, Gila and Salt River Meridian, SANTA CRUZ County, Arizona.
2. The types of corner and end center monuments and location monument used are as follows: 2"X2"X5' WOOD POSTS WITH MARKED ALUMINUM TAGS, IN ROCK CAIRNS. All location monuments (LM) are offset 20 feet from the noted end center monument along the center line of the claim unless otherwise noted. The location monument has been placed outside patented ground.
3. The bearings in degrees between claim corners are: East/West lines run N 89°23' E and North/South lines run N 0°37' W, as depicted on the map or as stated on page 1 of this notice, and are surface distances. All ties to Claim monuments are in grid bearing and distance to reference monument.
4. All claims in this block are contiguous.




When Filed Return To:

SOUTH32 HERMOSA
2210 East Fort Lowell Road
TUCSON, AZ 85719

LOCATION NOTICE FOR LODE MINING CLAIM

NOTICE IS HEREBY GIVEN that the SHELL-910 lode mining claim has been located

By: ARIZONA MINERALS, INC.
2210 East Fort Lowell Road
TUCSON, AZ 85719



The general course of this claim is SOUTH TO NORTH and it is situated in the Harshaw and Patagonia Mining Districts, SANTA CRUZ County, Arizona. This claim is 1500 feet long and 600 feet wide constituting 300 feet on each side of the centerline.

This claim runs from the location monument on the centerline on which this location notice is posted approximately 20 feet in a(n) NORTHERLY direction to the NORTH end line and 1480 feet in a(n) SOUTHERLY direction to the SOUTH end line.

This claim is marked by six monuments, one at each corner and one at the center of each end line of the claim.

The location monument on which this notice is posted is situated within Section 22, Township 22 SOUTH, Range 16 EAST, from the Gila and Salt River Meridian, and this claim encompasses portions of the following quarter section (s), section (s), Township (s) and Range (s) SW 1/4 OF SECTION 22 & NW 1/4 OF SECTION 27, T. 22S, R. 16E, from the Gila and Salt River Meridian, Arizona.

The locality of this claim with reference to some natural object or permanent monument and additional information (if any) concerning its locality are as follows: THE NORTHEAST CORNER OF THE CLAIM IS LOCATED N57°28'E, 1,566.2 FEET FROM THE SOUTHWEST CORNER OF SECTION 22, T. 22S, R. 16E, FROM THE GILA AND SALT RIVER MERIDIAN, SANTA CRUZ COUNTY, AZ.

DATED AND POSTED on the ground this 16 day of FEB, 20 19.

Arizona Minerals Inc.

WITNESS: [Signature] BY: [Signature]

J. Leonard Fontes, Jr.
of JLF2 Consulting, LLC
1213 N. Torino Avenue
Tucson, AZ 85712
AS AGENT FOR South32 Hermosa.

AMC454717

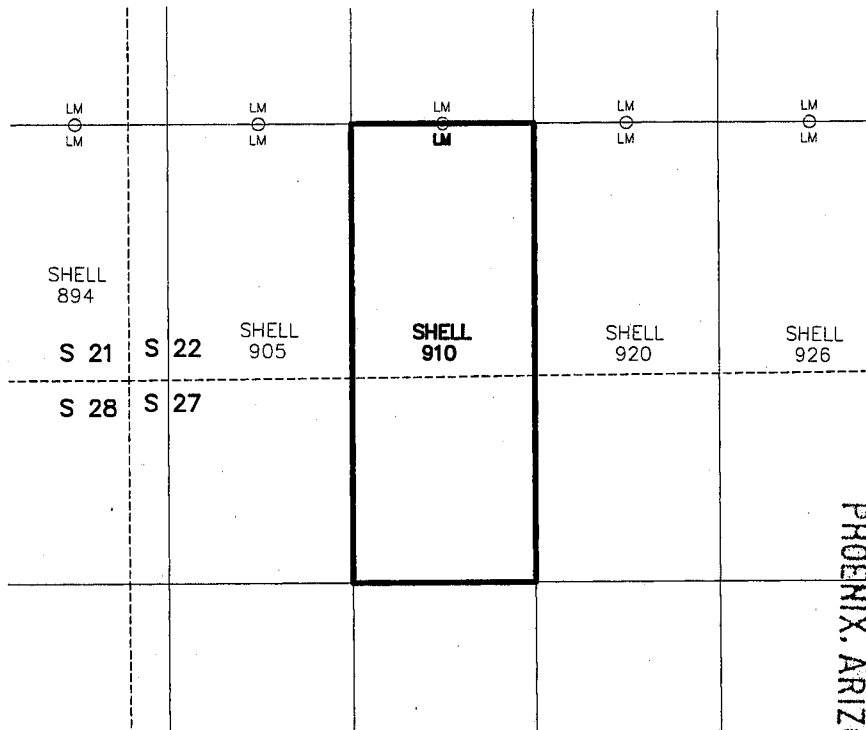
When Filed Return To:

SOUTH32 HERMOSA
2210 East Fort Lowell Road
TUCSON, AZ 85719

MINING CLAIM MAP

1" = 600'

LODE (X) PLACER ()



RECEIVED
BLM AZ STATE OFFICE
2019 APR 30 P 2:13
PHOENIX, ARIZONA

AM0454717

1. The above map depicts the SHELL-910 mining claim, which is located in Section (s) 22 & 27, Township 22S, Range 16E, Gila and Salt River Meridian, SANTA CRUZ County, Arizona.
2. The types of corner and end center monuments and location monument used are as follows: 2"X2"X5' WOOD POSTS WITH MARKED ALUMINUM TAGS, IN ROCK CAIRNS. All location monuments (LM) are offset 20 feet from the noted end center monument along the center line of the claim unless otherwise noted. The location monument has been placed outside patented ground.
3. The bearings in degrees between claim corners are: East/West lines run N 89°23' E and North/South lines run N 0°37' W, as depicted on the map or as stated on page 1 of this notice, and are surface distances. All ties to Claim monuments are in grid bearing and distance to reference monument.
4. All claims in this block are contiguous.



2019-02380


When Filed Return To:

SOUTH32 HERMOSA
2210 East Fort Lowell Road
TUCSON, AZ 85719

LOCATION NOTICE FOR LODGE MINING CLAIM

NOTICE IS HEREBY GIVEN that the SHELL-911 lode mining claim has been located

By: ARIZONA MINERALS, INC.
2210 East Fort Lowell Road
TUCSON, AZ 85719



The general course of this claim is NORTH TO SOUTH and it is situated in the Harshaw and Patagonia Mining Districts, SANTA CRUZ County, Arizona. This claim is 1500 feet long and 600 feet wide constituting 300 feet on each side of the centerline.

This claim runs from the location monument on the centerline on which this location notice is posted approximately 20 feet in a(n) SOUTHERLY direction to the SOUTH end line and 1480 feet in a(n) NORTHERLY direction to the NORTH end line.

This claim is marked by six monuments, one at each corner and one at the center of each end line of the claim.

The location monument on which this notice is posted is situated within Section 22, Township 22 SOUTH, Range 16 EAST, from the Gila and Salt River Meridian, and this claim encompasses portions of the following quarter section (s), section (s), Township (s) and Range (s) SW 1/4 OF SECTION 22, T. 22S, R. 16E, from the Gila and Salt River Meridian, Arizona.

The locality of this claim with reference to some natural object or permanent monument and additional information (if any) concerning its locality are as follows: THE NORTHEAST CORNER OF THE CLAIM IS LOCATED N29°07'E, 2,680.6 FEET FROM THE SOUTHWEST CORNER OF SECTION 22, T. 22S, R. 16E, FROM THE GILA AND SALT RIVER MERIDIAN, SANTA CRUZ COUNTY, AZ.

DATED AND POSTED on the ground this 16 day of FEB, 20 19.

WITNESS: DM & Sht

Arizona Minerals Inc.

BY: J. Leonard Fontes, Jr.

J. Leonard Fontes, Jr.
of JLF2 Consulting, LLC
1213 N. Torino Avenue
Tucson, AZ 85712
AS AGENT FOR South32 Hermosa.

AMC454718

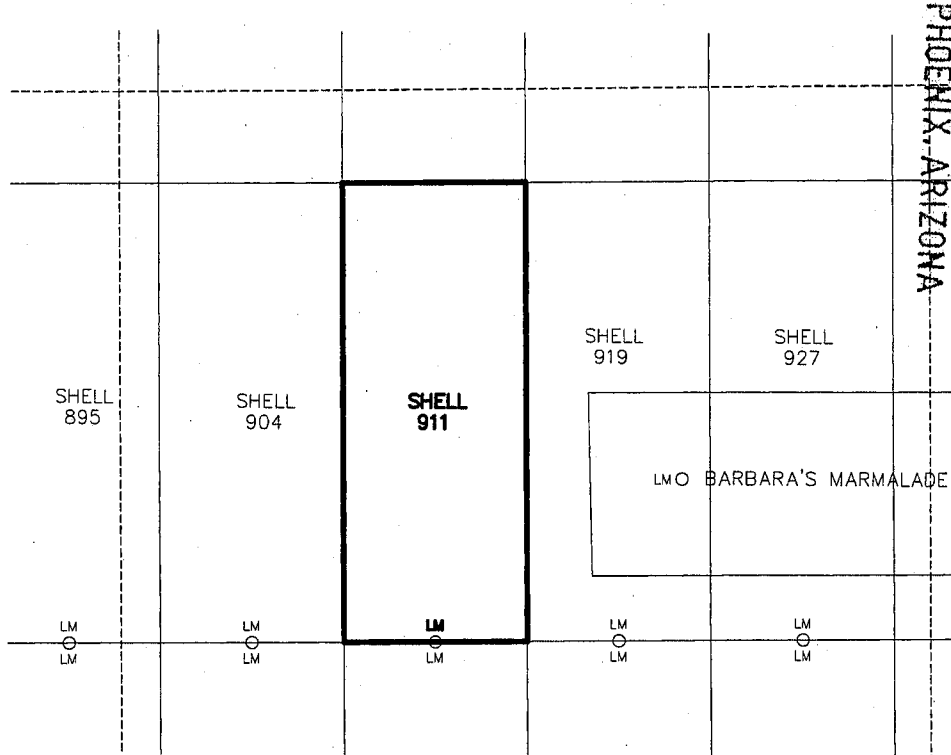
When Filed Return To:

SOUTH32 HERMOSA
2210 East Fort Lowell Road
TUCSON, AZ 85719

MINING CLAIM MAP

1" = 600'

LODE (X) PLACER ()



RECEIVED
BLM AZ STATE OFFICE
2019 APR 30 P 2:14

AM0454718

1. The above map depicts the SHELL-911 mining claim, which is located in Section (s) 22, Township 22S, Range 16E, Gila and Salt River Meridian, SANTA CRUZ County, Arizona.
2. The types of corner and end center monuments and location monument used are as follows: 2"X2"X5' WOOD POSTS WITH MARKED ALUMINUM TAGS, IN ROCK CAIRNS. All location monuments (LM) are offset 20 feet from the noted end center monument along the center line of the claim unless otherwise noted. The location monument has been placed outside patented ground.
3. The bearings in degrees between claim corners are: East/West lines run N 89°23' E and North/South lines run N 0°37' W, as depicted on the map or as stated on page 1 of this notice, and are surface distances. All ties to Claim monuments are in grid bearing and distance to reference monument.
4. All claims in this block are contiguous.

When Filed Return To:

SOUTH32 HERMOSA
2210 East Fort Lowell Road
TUCSON, AZ 85719



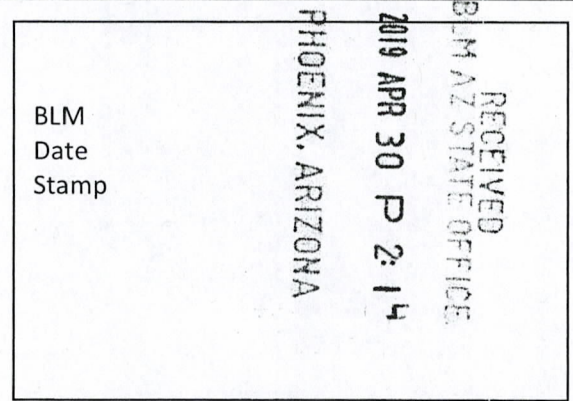
Page 1 of 2
Requested By: Arizona Minerals
SUZANNE SAIN... CORDER
SANTA CRUZ COUNTY, ARIZONA
04-11-2019 04:50 PM Recording Fee \$10.00

2019-02381

LOCATION NOTICE FOR LODE MINING CLAIM

NOTICE IS HEREBY GIVEN that the SHELL-912 lode mining claim has been located

By: ARIZONA MINERALS, INC.
2210 East Fort Lowell Road
TUCSON, AZ 85719



The general course of this claim is SOUTH TO NORTH and it is situated in the Harshaw and Patagonia Mining Districts, SANTA CRUZ County, Arizona. This claim is 1500 feet long and 600 feet wide constituting 300 feet on each side of the centerline.

This claim runs from the location monument on the centerline on which this location notice is posted approximately 20 feet in a(n) NORTHERLY direction to the NORTH end line and 1480 feet in a(n) SOUTHERLY direction to the SOUTH end line.

This claim is marked by six monuments, one at each corner and one at the center of each end line of the claim.

The location monument on which this notice is posted is situated within Section 22, Township 22 SOUTH, Range 16 EAST, from the Gila and Salt River Meridian, and this claim encompasses portions of the following quarter section (s), section (s), Township (s) and Range (s) SW & NW 1/4's OF SECTION 22, T. 22S, R. 16E, from the Gila and Salt River Meridian, Arizona.

The locality of this claim with reference to some natural object or permanent monument and additional information (if any) concerning its locality are as follows: THE NORTHEAST CORNER OF THE CLAIM IS LOCATED S44°12'E, 1,930.3 FEET FROM THE NORTHWEST CORNER OF SECTION 22, T. 22S, R. 16E, FROM THE GILA AND SALT RIVER MERIDIAN, SANTA CRUZ COUNTY, AZ.

DATED AND POSTED on the ground this 16 day of FEB, 20 19.

WITNESS: RM & Staff

Arizona Minerals Inc.

BY: J. Leonard Fontes, Jr.

J. Leonard Fontes, Jr.
of JLF2 Consulting, LLC
1213 N. Torino Avenue
Tucson, AZ 85712
AS AGENT FOR South32 Hermosa.

AMC454719

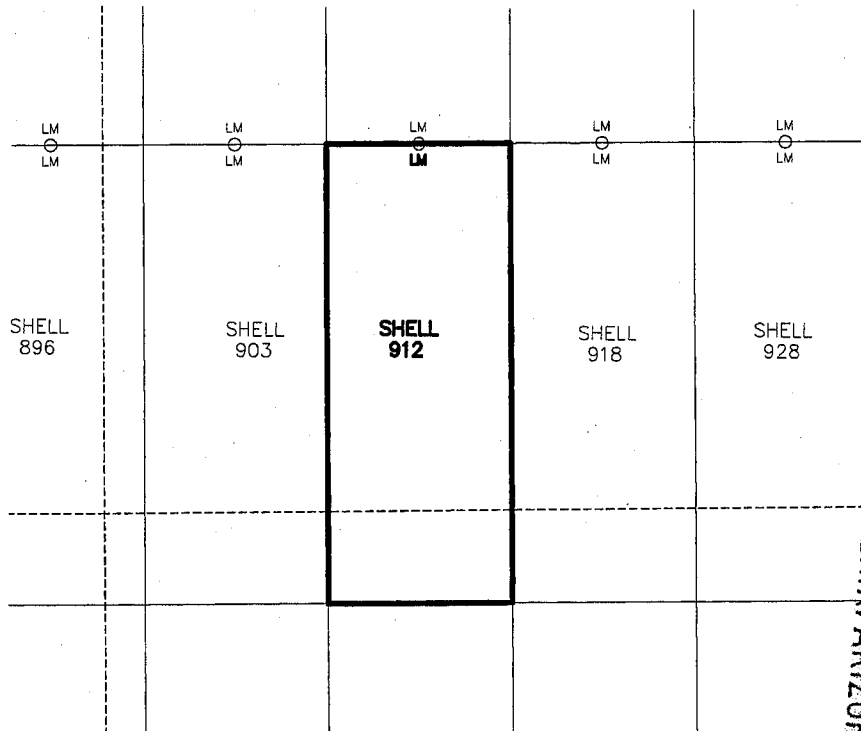
When Filed Return To:

SOUTH32 HERMOSA
2210 East Fort Lowell Road
TUCSON, AZ 85719

MINING CLAIM MAP

1" = 600'

LODE (X) PLACER ()



AMC454719

RECEIVED
BLM AZ STATE OFFICE
2019 APR 30 P 2:14
PHOENIX, ARIZONA

1. The above map depicts the SHELL-912 mining claim, which is located in Section (s) 22, Township 22S, Range 16E, Gila and Salt River Meridian, SANTA CRUZ County, Arizona.
2. The types of corner and end center monuments and location monument used are as follows: 2"X2"X5' WOOD POSTS WITH MARKED ALUMINUM TAGS, IN ROCK CAIRNS. All location monuments (LM) are offset 20 feet from the noted end center monument along the center line of the claim unless otherwise noted. The location monument has been placed outside patented ground.
3. The bearings in degrees between claim corners are: East/West lines run N 89°23' E and North/South lines run N 0°37' W, as depicted on the map or as stated on page 1 of this notice, and are surface distances. All ties to Claim monuments are in grid bearing and distance to reference monument.
4. All claims in this block are contiguous.



When Filed Return To:

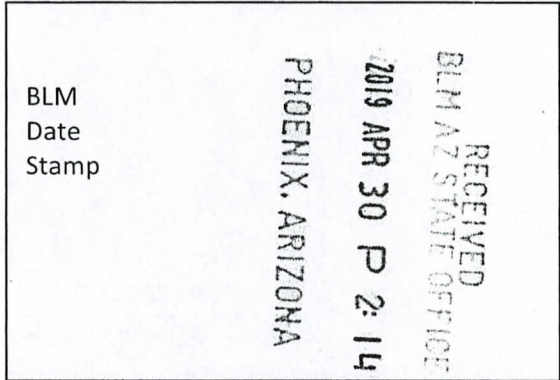
SOUTH32 HERMOSA
2210 East Fort Lowell Road
TUCSON, AZ 85719

2019-02382

LOCATION NOTICE FOR LODE MINING CLAIM

NOTICE IS HEREBY GIVEN that the SHELL-913 lode mining claim has been located

By: ARIZONA MINERALS, INC.
2210 East Fort Lowell Road
TUCSON, AZ 85719



The general course of this claim is NORTH TO SOUTH and it is situated in the Harshaw and Patagonia Mining Districts, SANTA CRUZ County, Arizona. This claim is 1500 feet long and 600 feet wide constituting 300 feet on each side of the centerline.

This claim runs from the location monument on the centerline on which this location notice is posted approximately 20 feet in a(n) SOUTHERLY direction to the SOUTH end line and 1480 feet in a(n) NORTHERLY direction to the NORTH end line.

This claim is marked by six monuments, one at each corner and one at the center of each end line of the claim.

The location monument on which this notice is posted is situated within Section 22, Township 22 SOUTH, Range 16 EAST, from the Gila and Salt River Meridian, and this claim encompasses portions of the following quarter section (s), section (s), Township (s) and Range (s) SW 1/4 OF SECTION 15, & NW 1/4 OF SECTION 22, T. 22S, R. 16E, from the Gila and Salt River Meridian, Arizona.

The locality of this claim with reference to some natural object or permanent monument and additional information (if any) concerning its locality are as follows: THE NORTHEAST CORNER OF THE CLAIM IS LOCATED N85°01'E, 1,334.8 FEET FROM THE SOUTHWEST CORNER OF SECTION 15, T. 22S, R. 16E, FROM THE GILA AND SALT RIVER MERIDIAN, SANTA CRUZ COUNTY, AZ.

DATED AND POSTED on the ground this 16 day of FEB, 20 19.

WITNESS: AM & S BY: J. Leonard

Arizona Minerals Inc.
J. Leonard Fontes, Jr.
of JLF2 Consulting, LLC
1213 N. Torino Avenue
Tucson, AZ 85712
AS AGENT FOR South32 Hermosa.

AMC 454720

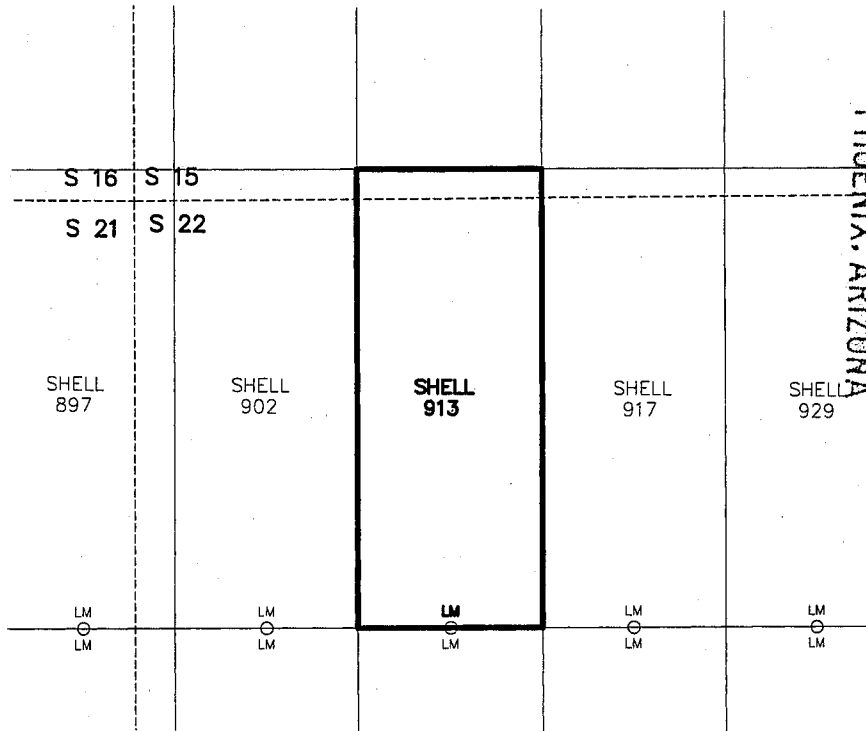
When Filed Return To:

SOUTH32 HERMOSA
2210 East Fort Lowell Road
TUCSON, AZ 85719

MINING CLAIM MAP

1" = 600'

LODE (X) PLACER ()



PHOENIX, ARIZONA

2019 APR 30 P 2:14

RECEIVED
BLM AZ STATE OFFICE

AMC454720

1. The above map depicts the SHELL-913 mining claim, which is located in Section (s) 15 & 22, Township 22S, Range 16E, Gila and Salt River Meridian, SANTA CRUZ County, Arizona.
2. The types of corner and end center monuments and location monument used are as follows: 2"X2"X5' WOOD POSTS WITH MARKED ALUMINUM TAGS, IN ROCK CAIRNS. All location monuments (LM) are offset 20 feet from the noted end center monument along the center line of the claim unless otherwise noted. The location monument has been placed outside patented ground.
3. The bearings in degrees between claim corners are: East/West lines run N 89°23' E and North/South lines run N 0°37' W, as depicted on the map or as stated on page 1 of this notice, and are surface distances. All ties to Claim monuments are in grid bearing and distance to reference monument.
4. All claims in this block are contiguous.



When Filed Return To:

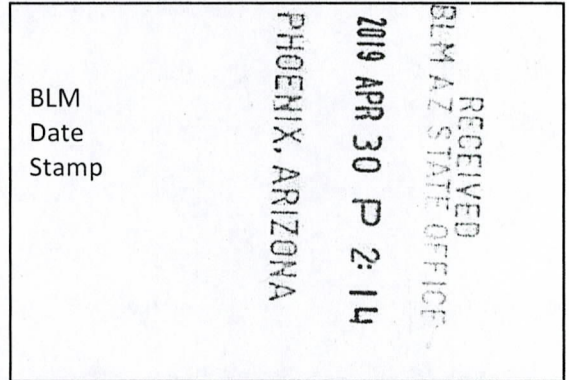
SOUTH32 HERMOSA
2210 East Fort Lowell Road
TUCSON, AZ 85719

2019-02383

LOCATION NOTICE FOR LODE MINING CLAIM

NOTICE IS HEREBY GIVEN that the SHELL-914 lode mining claim has been located

By: ARIZONA MINERALS, INC.
2210 East Fort Lowell Road
TUCSON, AZ 85719



The general course of this claim is SOUTH TO NORTH and it is situated in the Harshaw and Patagonia Mining Districts, SANTA CRUZ County, Arizona. This claim is 1500 feet long and 600 feet wide constituting 300 feet on each side of the centerline.

This claim runs from the location monument on the centerline on which this location notice is posted approximately 20 feet in a(n) NORTHERLY direction to the NORTH end line and 1480 feet in a(n) SOUTHERLY direction to the SOUTH end line.

This claim is marked by six monuments, one at each corner and one at the center of each end line of the claim.

The location monument on which this notice is posted is situated within Section 15, Township 22 SOUTH, Range 16 EAST, from the Gila and Salt River Meridian, and this claim encompasses portions of the following quarter section (s), section (s), Township (s) and Range (s) SW 1/4 OF SECTION 15, T. 22S, R. 16E, from the Gila and Salt River Meridian, Arizona.

The locality of this claim with reference to some natural object or permanent monument and additional information (if any) concerning its locality are as follows: THE NORTHEAST CORNER OF THE CLAIM IS LOCATED N39°07'E, 2,082.2 FEET FROM THE SOUTHWEST CORNER OF SECTION 15, T. 22S, R. 16E, FROM THE GILA AND SALT RIVER MERIDIAN, SANTA CRUZ COUNTY, AZ.

DATED AND POSTED on the ground this 24 day of FEB, 20 19.

Arizona Minerals Inc.

WITNESS: RM & Steve

BY: J. Leonard Fontes, Jr.

J. Leonard Fontes, Jr.
of JLF2 Consulting, LLC
1213 N. Torino Avenue
Tucson, AZ 85712
AS AGENT FOR South32 Hermosa.

AMC454721

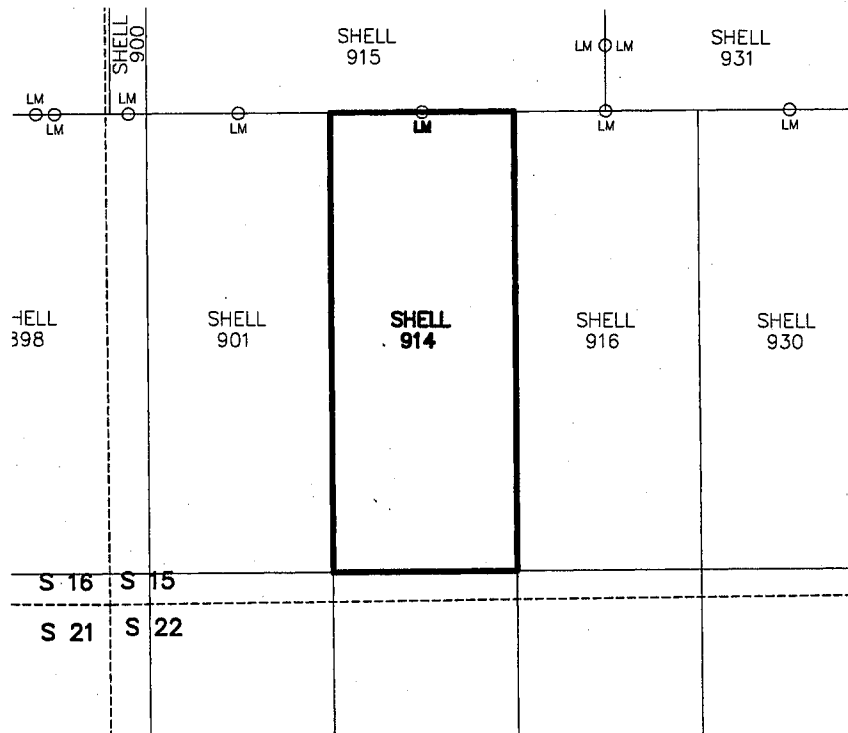
When Filed Return To:

SOUTH32 HERMOSA
2210 East Fort Lowell Road
TUCSON, AZ 85719

MINING CLAIM MAP

1" = 600'

LODE (X) PLACER ()



AMC454721

RECEIVED
BLM FIELD OFFICE
2019 APR 30 P 2:14
PHOENIX, ARIZONA

1. The above map depicts the SHELL-914 mining claim, which is located in Section (s) 15 Township 22S, Range 16E, Gila and Salt River Meridian, SANTA CRUZ County, Arizona.
2. The types of corner and end center monuments and location monument used are as follows: 2"X2"X5' WOOD POSTS WITH MARKED ALUMINUM TAGS, IN ROCK CAIRNS. All location monuments (LM) are offset 20 feet from the noted end center monument along the center line of the claim unless otherwise noted. The location monument has been placed outside patented ground.
3. The bearings in degrees between claim corners are: East/West lines run N 89°23' E and North/South lines run N 00°37' W, as depicted on the map or as stated on page 1 of this notice, and are surface distances. All ties to Claim monuments are in grid bearing and distance to reference monument.
4. All claims in this block are contiguous.

When Filed Return To:

SOUTH32 HERMOSA
2210 East Fort Lowell Road
TUCSON, AZ 85719



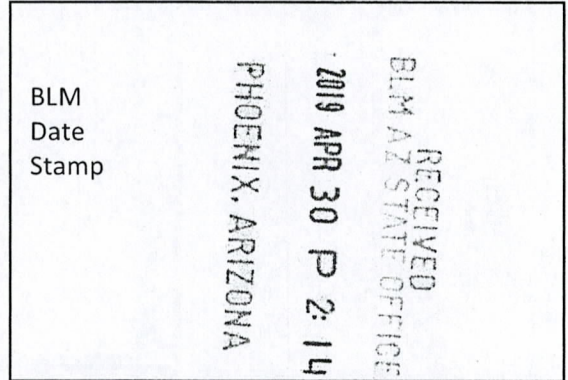
Page 1 of 2
Requested By: Arizona Minerals
SUZANNE SAIN... RECORDER
SANTA CRUZ COUNTY, ARIZONA
04-11-2019 04:50 PM Recording Fee \$10.00

2019-02384

LOCATION NOTICE FOR LODE MINING CLAIM

NOTICE IS HEREBY GIVEN that the SHELL-915 lode mining claim has been located

By: ARIZONA MINERALS, INC.
2210 East Fort Lowell Road
TUCSON, AZ 85719



The general course of this claim is WEST TO EAST and it is situated in the Harshaw and Patagonia Mining Districts, SANTA CRUZ County, Arizona. This claim is 1500 feet long and 425 feet wide constituting 212.5 feet on each side of the centerline.

This claim runs from the location monument on the centerline on which this location notice is posted approximately 20 feet in a(n) EASTERLY direction to the EAST end line and 1480 feet in a(n) WESTERLY direction to the WEST end line.

This claim is marked by six monuments, one at each corner and one at the center of each end line of the claim.

The location monument on which this notice is posted is situated within Section 15, Township 22 SOUTH, Range 16 EAST, from the Gila and Salt River Meridian, and this claim encompasses portions of the following quarter section (s), section (s), Township (s) and Range (s) SW 1/4 OF SECTION 15, T. 22S, R. 16E, from the Gila and Salt River Meridian, Arizona.

The locality of this claim with reference to some natural object or permanent monument and additional information (if any) concerning its locality are as follows: THE NORTHEAST CORNER OF THE CLAIM IS LOCATED N38°13'E, 2,601.0 FEET FROM THE SOUTHWEST CORNER OF SECTION 15, T. 22S, R. 16E, FROM THE GILA AND SALT RIVER MERIDIAN, SANTA CRUZ COUNTY, AZ.

DATED AND POSTED on the ground this 24 day of FEB, 20 19.

Arizona Minerals Inc.

WITNESS: RM & State BY: J. Leonard Fontes, Jr.

J. Leonard Fontes, Jr.
of JLF2 Consulting, LLC
1213 N. Torino Avenue
Tucson, AZ 85712
AS AGENT FOR South32 Hermosa.

AMC454722

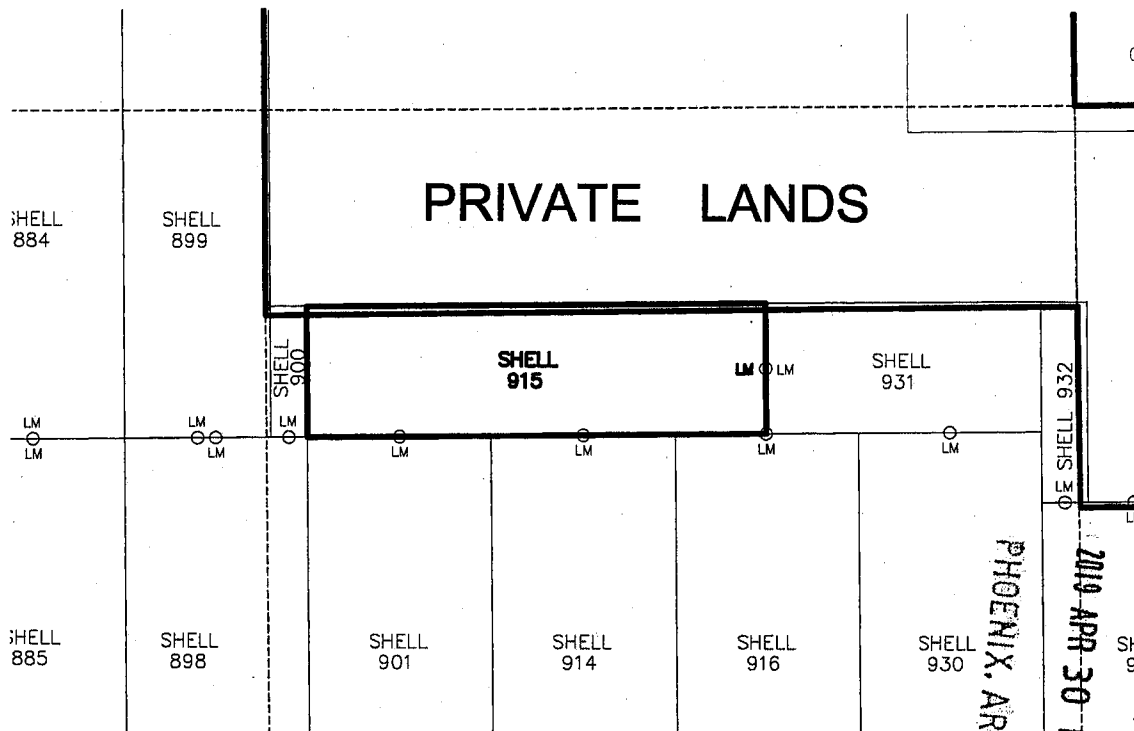
When Filed Return To:

SOUTH32 HERMOSA
2210 East Fort Lowell Road
TUCSON, AZ 85719

MINING CLAIM MAP

1" = 600'

LODE (X) PLACER ()



AMC454722

RECEIVED
 DEPT. OF STATE OFFICE
 2019 APR 30 P 2:14
 PHOENIX, ARIZONA

1. The above map depicts the SHELL-915 mining claim, which is located in Section (s) 15 Township 22S, Range 16E, Gila and Salt River Meridian, SANTA CRUZ County, Arizona.
2. The types of corner and end center monuments and location monument used are as follows: 2"X2"X5' WOOD POSTS WITH MARKED ALUMINUM TAGS, IN ROCK CAIRNS. All location monuments (LM) are offset 20 feet from the noted end center monument along the center line of the claim unless otherwise noted. The location monument has been placed outside patented ground.
3. The bearings in degrees between claim corners are: East/West lines run N 89°23' E and North/South lines run N 00°37' W, as depicted on the map or as stated on page 1 of this notice, and are surface distances. All ties to Claim monuments are in grid bearing and distance to reference monument.
4. All claims in this block are contiguous.




When Filed Return To:

SOUTH32 HERMOSA
2210 East Fort Lowell Road
TUCSON, AZ 85719

LOCATION NOTICE FOR LODE MINING CLAIM

NOTICE IS HEREBY GIVEN that the SHELL-916 lode mining claim has been located

By: ARIZONA MINERALS, INC.
2210 East Fort Lowell Road
TUCSON, AZ 85719



The general course of this claim is SOUTH TO NORTH and it is situated in the Harshaw and Patagonia Mining Districts, SANTA CRUZ County, Arizona. This claim is 1500 feet long and 600 feet wide constituting 300 feet on each side of the centerline.

This claim runs from the location monument on the centerline on which this location notice is posted approximately 20 feet in a(n) NORTHERLY direction to the NORTH end line and 1480 feet in a(n) SOUTHERLY direction to the SOUTH end line.

This claim is marked by six monuments, one at each corner and one at the center of each end line of the claim.

The location monument on which this notice is posted is situated within Section 15, Township 22 SOUTH, Range 16 EAST, from the Gila and Salt River Meridian, and this claim encompasses portions of the following quarter section (s), section (s), Township (s) and Range (s) SW 1/4 OF SECTION 15, T. 22S, R. 16E, from the Gila and Salt River Meridian, Arizona.

The locality of this claim with reference to some natural object or permanent monument and additional information (if any) concerning its locality are as follows: THE NORTHEAST CORNER OF THE CLAIM IS LOCATED N49°43'E, 2,508.4 FEET FROM THE SOUTHWEST CORNER OF SECTION 15, T. 22S, R. 16E, FROM THE GILA AND SALT RIVER MERIDIAN, SANTA CRUZ COUNTY, AZ.

DATED AND POSTED on the ground this 24 day of FEB, 2019.

WITNESS: [Signature]

Arizona Minerals Inc.

BY: [Signature]

J. Leonard Fontes, Jr.
of JLF2 Consulting, LLC
1213 N. Torino Avenue
Tucson, AZ 85712
AS AGENT FOR South32 Hermosa.

AMC454723

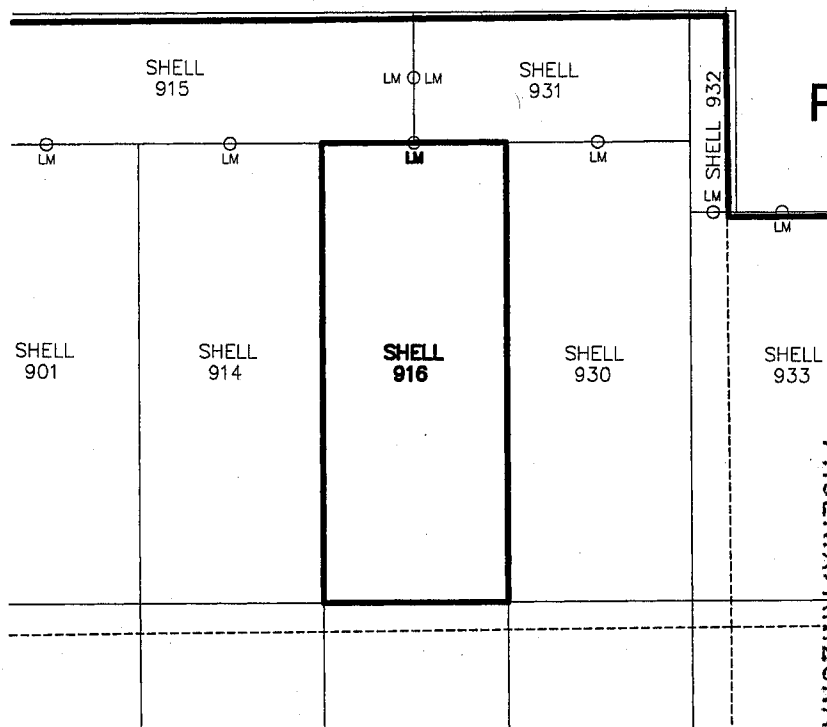
When Filed Return To:

SOUTH32 HERMOSA
 2210 East Fort Lowell Road
 TUCSON, AZ 85719

MINING CLAIM MAP

1" = 600'

LODE (X) PLACER ()



AMC454728

RECEIVED
 BLM AZ STATE OFFICE
 2019 APR 30 P 2:14
 PHOENIX, ARIZONA

1. The above map depicts the SHELL-916 mining claim, which is located in Section (s) 15 Township 22S, Range 16E, Gila and Salt River Meridian, SANTA CRUZ County, Arizona.
2. The types of corner and end center monuments and location monument used are as follows: 2"X2"X5' WOOD POSTS WITH MARKED ALUMINUM TAGS, IN ROCK CAIRNS. All location monuments (LM) are offset 20 feet from the noted end center monument along the center line of the claim unless otherwise noted. The location monument has been placed outside patented ground.
3. The bearings in degrees between claim corners are: East/West lines run N 89°23' E and North/South lines run N 00°37' W, as depicted on the map or as stated on page 1 of this notice, and are surface distances. All ties to Claim monuments are in grid bearing and distance to reference monument.
4. All claims in this block are contiguous.

When Filed Return To:


SOUTH32 HERMOSA
2210 East Fort Lowell Road
TUCSON, AZ 85719



LOCATION NOTICE FOR LODE MINING CLAIM

NOTICE IS HEREBY GIVEN that the SHELL-917 lode mining claim has been located

By: ARIZONA MINERALS, INC.
2210 East Fort Lowell Road
TUCSON, AZ 85719



The general course of this claim is NORTH TO SOUTH and it is situated in the Harshaw and Patagonia Mining Districts, SANTA CRUZ County, Arizona. This claim is 1500 feet long and 600 feet wide constituting 300 feet on each side of the centerline.

This claim runs from the location monument on the centerline on which this location notice is posted approximately 20 feet in a(n) SOUTHERLY direction to the SOUTH end line and 1480 feet in a(n) NORTHERLY direction to the NORTH end line.

This claim is marked by six monuments, one at each corner and one at the center of each end line of the claim.

The location monument on which this notice is posted is situated within Section 22, Township 22 SOUTH, Range 16 EAST, from the Gila and Salt River Meridian, and this claim encompasses portions of the following quarter section (s), section (s), Township (s) and Range (s) SW 1/4 OF SECTION 15, & NW 1/4 OF SECTION 22, T. 22S, R. 16E, from the Gila and Salt River Meridian, Arizona.

The locality of this claim with reference to some natural object or permanent monument and additional information (if any) concerning its locality are as follows: THE NORTHEAST CORNER OF THE CLAIM IS LOCATED N86°22'E, 1,933.5 FEET FROM THE SOUTHWEST CORNER OF SECTION 15, T. 22S, R. 16E, FROM THE GILA AND SALT RIVER MERIDIAN, SANTA CRUZ COUNTY, AZ.

DATED AND POSTED on the ground this 16 day of FEB, 20 19.

WITNESS: M J Stott

Arizona Minerals Inc.
BY: J. Leonard Fontes, Jr.

J. Leonard Fontes, Jr.
of JLF2 Consulting, LLC
1213 N. Torino Avenue
Tucson, AZ 85712
AS AGENT FOR South32 Hermosa.

AMC 454724

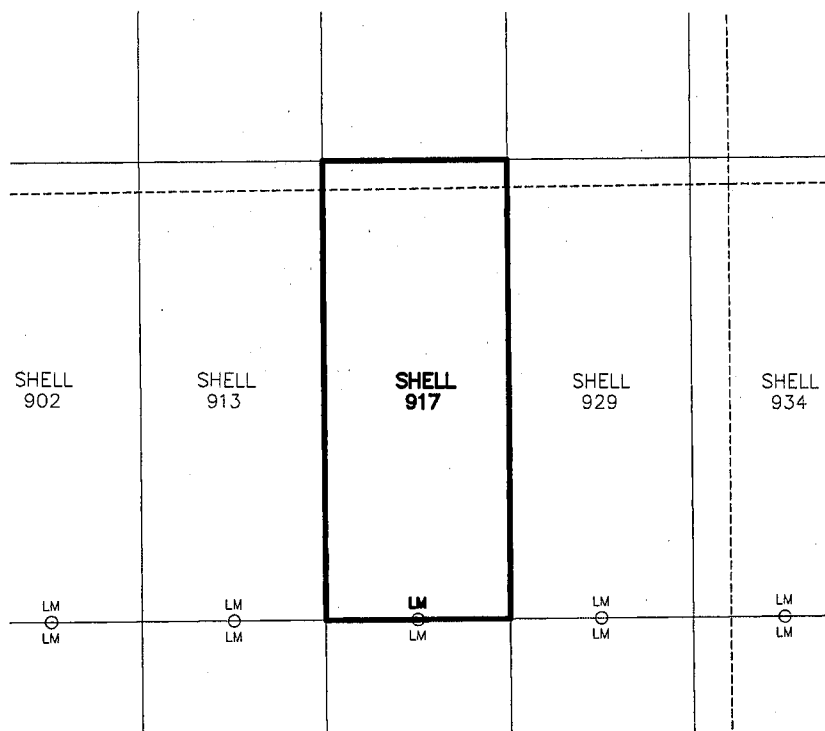
When Filed Return To:

SOUTH32 HERMOSA
 2210 East Fort Lowell Road
 TUCSON, AZ 85719

MINING CLAIM MAP

1" = 600'

LODE (X) PLACER ()



RECEIVED
 BLM AZ STATE OFFICE
 2019 APR 30 P 2:13
 PHOENIX, ARIZONA

AMC454724

1. The above map depicts the SHELL-917 mining claim, which is located in Section (s) 15 & 22, Township 22S, Range 16E, Gila and Salt River Meridian, SANTA CRUZ County, Arizona.
2. The types of corner and end center monuments and location monument used are as follows: 2"X2"X5' WOOD POSTS WITH MARKED ALUMINUM TAGS, IN ROCK CAIRNS. All location monuments (LM) are offset 20 feet from the noted end center monument along the center line of the claim unless otherwise noted. The location monument has been placed outside patented ground.
3. The bearings in degrees between claim corners are: East/West lines run N 89°23' E and North/South lines run N 0°37' W, as depicted on the map or as stated on page 1 of this notice, and are surface distances. All ties to Claim monuments are in grid bearing and distance to reference monument.
4. All claims in this block are contiguous.




When Filed Return To:

SOUTH32 HERMOSA
2210 East Fort Lowell Road
TUCSON, AZ 85719

LOCATION NOTICE FOR LODE MINING CLAIM

NOTICE IS HEREBY GIVEN that the SHELL-918 lode mining claim has been located

By: ARIZONA MINERALS, INC.
2210 East Fort Lowell Road
TUCSON, AZ 85719



The general course of this claim is SOUTH TO NORTH and it is situated in the Harshaw and Patagonia Mining Districts, SANTA CRUZ County, Arizona. This claim is 1500 feet long and 600 feet wide constituting 300 feet on each side of the centerline.

This claim runs from the location monument on the centerline on which this location notice is posted approximately 20 feet in a(n) NORTHERLY direction to the NORTH end line and 1480 feet in a(n) SOUTHERLY direction to the SOUTH end line.

This claim is marked by six monuments, one at each corner and one at the center of each end line of the claim.

The location monument on which this notice is posted is situated within Section 22, Township 22 SOUTH, Range 16 EAST, from the Gila and Salt River Meridian, and this claim encompasses portions of the following quarter section (s), section (s), Township (s) and Range (s) SW & NW 1/4's OF SECTION 22, T. 22S, R. 16E, from the Gila and Salt River Meridian, Arizona.

The locality of this claim with reference to some natural object or permanent monument and additional information (if any) concerning its locality are as follows: THE NORTHEAST CORNER OF THE CLAIM IS LOCATED S54°42'E, 2,383.9 FEET FROM THE NORTHWEST CORNER OF SECTION 22, T. 22S, R. 16E, FROM THE GILA AND SALT RIVER MERIDIAN, SANTA CRUZ COUNTY, AZ.

DATED AND POSTED on the ground this 16 day of FEB, 20 19.

WITNESS: [Signature]

Arizona Minerals Inc.

BY: [Signature]

J. Leonard Fontes, Jr.
of JLF2 Consulting, LLC
1213 N. Torino Avenue
Tucson, AZ 85712
AS AGENT FOR South32 Hermosa.

AM0454725

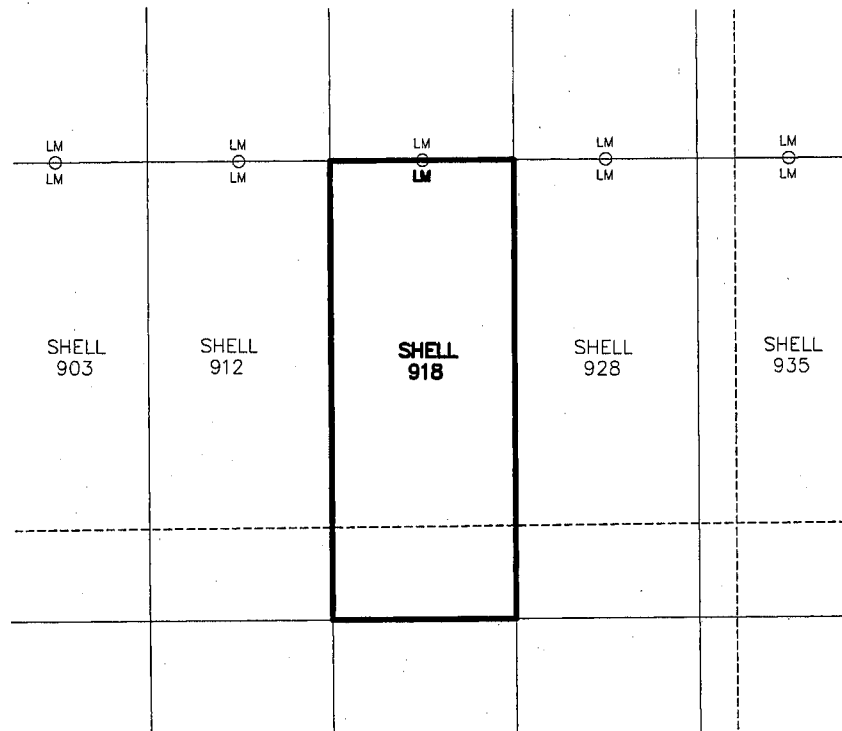
When Filed Return To:

SOUTH32 HERMOSA
 2210 East Fort Lowell Road
 TUCSON, AZ 85719

MINING CLAIM MAP

1" = 600'

LODE (X) PLACER ()



RECEIVED
 BLM STATE OFFICE
 2019 APR 30 P 2:15
 PHOENIX, ARIZONA

AMC454725

1. The above map depicts the SHELL-918 mining claim, which is located in Section (s) 22, Township 22S, Range 16E, Gila and Salt River Meridian, SANTA CRUZ County, Arizona.
2. The types of corner and end center monuments and location monument used are as follows: 2"X2"X5' WOOD POSTS WITH MARKED ALUMINUM TAGS, IN ROCK CAIRNS. All location monuments (LM) are offset 20 feet from the noted end center monument along the center line of the claim unless otherwise noted. The location monument has been placed outside patented ground.
3. The bearings in degrees between claim corners are: East/West lines run N 89°23' E and North/South lines run N 0°37' W, as depicted on the map or as stated on page 1 of this notice, and are surface distances. All ties to Claim monuments are in grid bearing and distance to reference monument.
4. All claims in this block are contiguous.

When Filed Return To:

SOUTH32 HERMOSA
2210 East Fort Lowell Road
TUCSON, AZ 85719



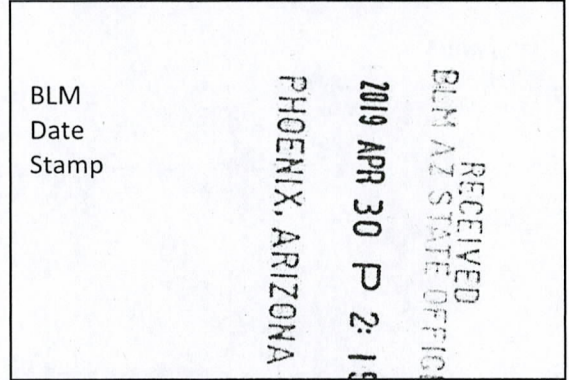
Page 1 of 2
Requested By: Arizona Minerals
SUZANNE SAIN RECORDER
SANTA CRUZ COUNTY, ARIZONA
04-11-2019 04:50 PM Recording Fee \$10.00

2019-02388

LOCATION NOTICE FOR LODE MINING CLAIM

NOTICE IS HEREBY GIVEN that the SHELL-919 lode mining claim has been located

By: ARIZONA MINERALS, INC.
2210 East Fort Lowell Road
TUCSON, AZ 85719



The general course of this claim is NORTH TO SOUTH and it is situated in the Harshaw and Patagonia Mining Districts, SANTA CRUZ County, Arizona. This claim is 1500 feet long and 600 feet wide constituting 300 feet on each side of the centerline.

This claim runs from the location monument on the centerline on which this location notice is posted approximately 20 feet in a(n) SOUTHERLY direction to the SOUTH end line and 1480 feet in a(n) NORTHERLY direction to the NORTH end line.

This claim is marked by six monuments, one at each corner and one at the center of each end line of the claim.

The location monument on which this notice is posted is situated within Section 22, Township 22 SOUTH, Range 16 EAST, from the Gila and Salt River Meridian, and this claim encompasses portions of the following quarter section (s), section (s), Township (s) and Range (s) SW 1/4 OF SECTION 22, T. 22S, R. 16E, from the Gila and Salt River Meridian, Arizona.

The locality of this claim with reference to some natural object or permanent monument and additional information (if any) concerning its locality are as follows: THE NORTHEAST CORNER OF THE CLAIM IS LOCATED N39°02'E, 3,023.3 FEET FROM THE SOUTHWEST CORNER OF SECTION 22, T. 22S, R. 16E, FROM THE GILA AND SALT RIVER MERIDIAN, SANTA CRUZ COUNTY, AZ.

DATED AND POSTED on the ground this 16 day of FEB, 20 19.

Arizona Minerals Inc.

WITNESS: [Signature]

BY: [Signature]

J. Leonard Fontes, Jr.
of JLF2 Consulting, LLC
1213 N. Torino Avenue
Tucson, AZ 85712
AS AGENT FOR South32 Hermosa.

AMC454726

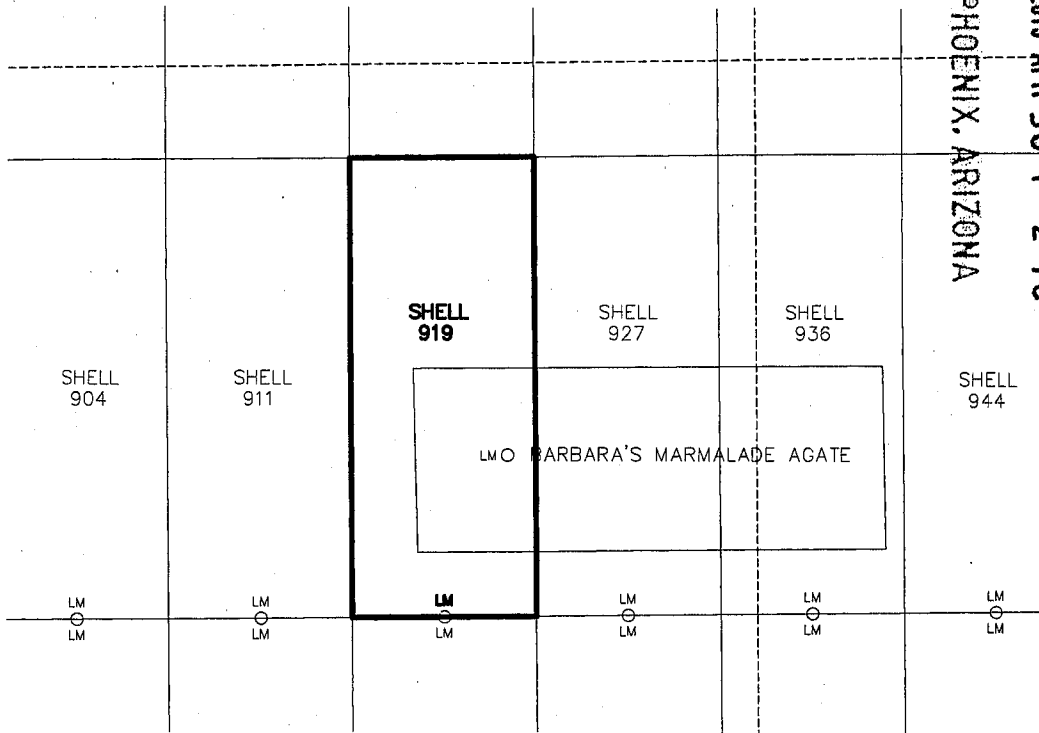
When Filed Return To:

SOUTH32 HERMOSA
2210 East Fort Lowell Road
TUCSON, AZ 85719

MINING CLAIM MAP

1" = 600'

LODE (X) PLACER ()



RECEIVED
BLM AZ STATE OFFICE
2019 APR 30 P 2:15
PHOENIX, ARIZONA

AMC4541261

1. The above map depicts the SHELL-919 mining claim, which is located in Section (s) 22, Township 22S, Range 16E, Gila and Salt River Meridian, SANTA CRUZ County, Arizona.
2. The types of corner and end center monuments and location monument used are as follows: 2"X2"X5' WOOD POSTS WITH MARKED ALUMINUM TAGS, IN ROCK CAIRNS. All location monuments (LM) are offset 20 feet from the noted end center monument along the center line of the claim unless otherwise noted. The location monument has been placed outside patented ground.
3. The bearings in degrees between claim corners are: East/West lines run N 89°23' E and North/South lines run N 0°37' W, as depicted on the map or as stated on page 1 of this notice, and are surface distances. All ties to Claim monuments are in grid bearing and distance to reference monument.
4. All claims in this block are contiguous.

When Filed Return To:

SOUTH32 HERMOSA
2210 East Fort Lowell Road
TUCSON, AZ 85719



Page 1 of 2
Requested By: Arizona Minerals
SUZANNE SAI... RECORDER
SANTA CRUZ COUNTY, ARIZONA
04-11-2019 04:50 PM Recording Fee \$10.00

2019-62379

LOCATION NOTICE FOR LODE MINING CLAIM

NOTICE IS HEREBY GIVEN that the SHELL-920 lode mining claim has been located

By: ARIZONA MINERALS, INC.
2210 East Fort Lowell Road
TUCSON, AZ 85719

RECEIVED
BLM AZ STATE OFFICE
2019 APR 30 P 2:15
PHOENIX, ARIZONA
BLM
Date
Stamp

The general course of this claim is SOUTH TO NORTH and it is situated in the Harshaw and Patagonia Mining Districts, SANTA CRUZ County, Arizona. This claim is 1500 feet long and 600 feet wide constituting 300 feet on each side of the centerline.

This claim runs from the location monument on the centerline on which this location notice is posted approximately 20 feet in a(n) NORTHERLY direction to the NORTH end line and 1480 feet in a(n) SOUTHERLY direction to the SOUTH end line.

This claim is marked by six monuments, one at each corner and one at the center of each end line of the claim.

The location monument on which this notice is posted is situated within Section 22, Township 22 SOUTH, Range 16 EAST, from the Gila and Salt River Meridian, and this claim encompasses portions of the following quarter section (s), section (s), Township (s) and Range (s) SW 1/4 OF SECTION 22 & NW 1/4 OF SECTION 27, T. 22S, R. 16E, from the Gila and Salt River Meridian, Arizona.

The locality of this claim with reference to some natural object or permanent monument and additional information (if any) concerning its locality are as follows: THE NORTHEAST CORNER OF THE CLAIM IS LOCATED N66°10'E, 2,099.5 FEET FROM THE SOUTHWEST CORNER OF SECTION 22, T. 22S, R. 16E, FROM THE GILA AND SALT RIVER MERIDIAN, SANTA CRUZ COUNTY, AZ.

DATED AND POSTED on the ground this 16 day of FEB, 20 19.

Arizona Minerals Inc.

WITNESS: [Signature] BY: [Signature]

J. Leonard Fontes, Jr.
of JLF2 Consulting, LLC
1213 N. Torino Avenue
Tucson, AZ 85712
AS AGENT FOR South32 Hermosa.

AMC454727

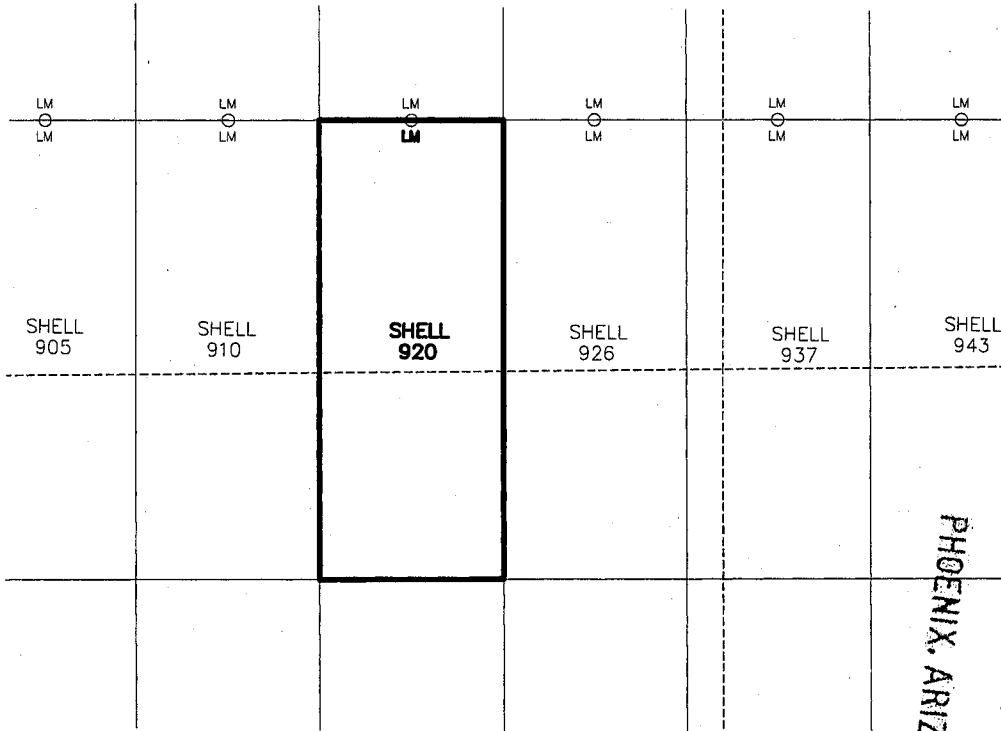
When Filed Return To:

SOUTH32 HERMOSA
 2210 East Fort Lowell Road
 TUCSON, AZ 85719

MINING CLAIM MAP

1" = 600'

LODE (X) PLACER ()



AMC454727

RECEIVED
 BLM - SANTA FE OFFICE
 2019 APR 30 P 2:15
 PHOENIX, ARIZONA

1. The above map depicts the SHELL-920 mining claim, which is located in Section (s) 22 & 27, Township 22S, Range 16E, Gila and Salt River Meridian, SANTA CRUZ County, Arizona.
2. The types of corner and end center monuments and location monument used are as follows: 2"X2"X5' WOOD POSTS WITH MARKED ALUMINUM TAGS, IN ROCK CAIRNS. All location monuments (LM) are offset 20 feet from the noted end center monument along the center line of the claim unless otherwise noted. The location monument has been placed outside patented ground.
3. The bearings in degrees between claim corners are: East/West lines run N 89°23' E and North/South lines run N 0°37' W, as depicted on the map or as stated on page 1 of this notice, and are surface distances. All ties to Claim monuments are in grid bearing and distance to reference monument.
4. All claims in this block are contiguous.



When Filed Return To:

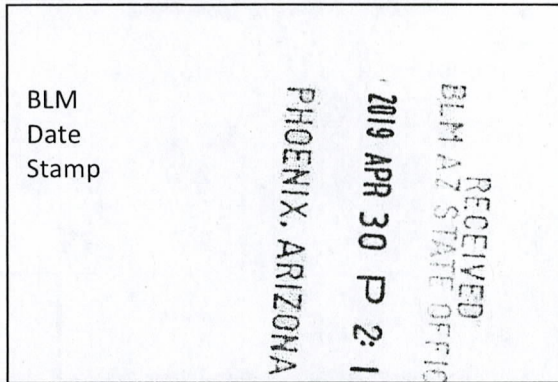
SOUTH32 HERMOSA
2210 East Fort Lowell Road
TUCSON, AZ 85719

2019-02390

LOCATION NOTICE FOR LODE MINING CLAIM

NOTICE IS HEREBY GIVEN that the SHELL-921 lode mining claim has been located

By: ARIZONA MINERALS, INC.
2210 East Fort Lowell Road
TUCSON, AZ 85719



The general course of this claim is NORTH TO SOUTH and it is situated in the Harshaw and Patagonia Mining Districts, SANTA CRUZ County, Arizona. This claim is 1500 feet long and 600 feet wide constituting 300 feet on each side of the centerline.

This claim runs from the location monument on the centerline on which this location notice is posted approximately 20 feet in a(n) SOUTHERLY direction to the SOUTH end line and 1480 feet in a(n) NORTHERLY direction to the NORTH end line.

This claim is marked by six monuments, one at each corner and one at the center of each end line of the claim.

The location monument on which this notice is posted is situated within Section 27, Township 22 SOUTH, Range 16 EAST, from the Gila and Salt River Meridian, and this claim encompasses portions of the following quarter section (s), section (s), Township (s) and Range (s) NW 1/4 OF SECTION 27, T. 22S, R. 16E, from the Gila and Salt River Meridian, Arizona.

The locality of this claim with reference to some natural object or permanent monument and additional information (if any) concerning its locality are as follows: THE NORTHEAST CORNER OF THE CLAIM IS LOCATED S71°25'E, 2,043.0 FEET FROM THE NORTHWEST CORNER OF SECTION 27, T. 22S, R. 16E, FROM THE GILA AND SALT RIVER MERIDIAN, SANTA CRUZ COUNTY, AZ.

DATED AND POSTED on the ground this 14 day of FEB, 20 19.

WITNESS: [Signature]

Arizona Minerals Inc.
BY: [Signature]

J. Leonard Fontes, Jr.
of JLF2 Consulting, LLC
1213 N. Torino Avenue
Tucson, AZ 85712
AS AGENT FOR South32 Hermosa.

AMC 454728

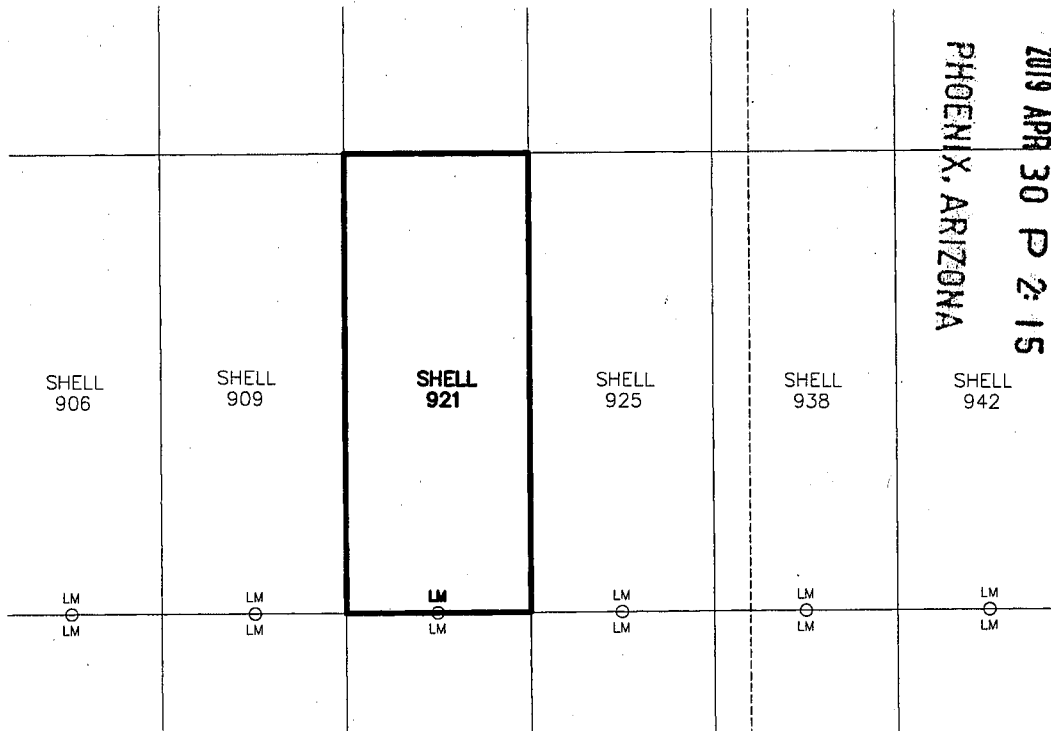
When Filed Return To:

SOUTH32 HERMOSA
 2210 East Fort Lowell Road
 TUCSON, AZ 85719

MINING CLAIM MAP

1" = 600'

LODE (X) PLACER ()



RECEIVED
 BLM AZ STATE OFFICE
 2019 APR 30 P 2:15
 PHOENIX, ARIZONA

AMC454728

1. The above map depicts the SHELL-921 mining claim, which is located in Section (s) 27, Township 22S, Range 16E, Gila and Salt River Meridian, SANTA CRUZ County, Arizona.
2. The types of corner and end center monuments and location monument used are as follows: 2"X2"X5' WOOD POSTS WITH MARKED ALUMINUM TAGS, IN ROCK CAIRNS. All location monuments (LM) are offset 20 feet from the noted end center monument along the center line of the claim unless otherwise noted. The location monument has been placed outside patented ground.
3. The bearings in degrees between claim corners are: East/West lines run N 89°23' E and North/South lines run N 0°37' W, as depicted on the map or as stated on page 1 of this notice, and are surface distances. All ties to Claim monuments are in grid bearing and distance to reference monument.
4. All claims in this block are contiguous.



When Filed Return To:


SOUTH32 HERMOSA
2210 East Fort Lowell Road
TUCSON, AZ 85719

2019-02391

LOCATION NOTICE FOR LODE MINING CLAIM

NOTICE IS HEREBY GIVEN that the SHELL-922 lode mining claim has been located

By: ARIZONA MINERALS, INC.
2210 East Fort Lowell Road
TUCSON, AZ 85719



The general course of this claim is SOUTH TO NORTH and it is situated in the Harshaw and Patagonia Mining Districts, SANTA CRUZ County, Arizona. This claim is 1500 feet long and 600 feet wide constituting 300 feet on each side of the centerline.

This claim runs from the location monument on the centerline on which this location notice is posted approximately 20 feet in a(n) NORTHERLY direction to the NORTH end line and 1480 feet in a(n) SOUTHERLY direction to the SOUTH end line.

This claim is marked by six monuments, one at each corner and one at the center of each end line of the claim.

The location monument on which this notice is posted is situated within Section 27, Township 22 SOUTH, Range 16 EAST, from the Gila and Salt River Meridian, and this claim encompasses portions of the following quarter section (s) 1 & 2, section (s), Township (s) and Range (s) SW & NW 1/4's OF SECTION 27, T. 22S, R. 16E, from the Gila and Salt River Meridian, Arizona.

The locality of this claim with reference to some natural object or permanent monument and additional information (if any) concerning its locality are as follows: THE NORTHEAST CORNER OF THE CLAIM IS LOCATED S47°14'E, 2,904.8 FEET FROM THE NORTHWEST CORNER OF SECTION 27, T. 22S, R. 16E, FROM THE GILA AND SALT RIVER MERIDIAN, SANTA CRUZ COUNTY, AZ.

DATED AND POSTED on the ground this 16 day of FEB, 20 19.

WITNESS: RM & Stett

Arizona Minerals Inc.

BY: J. Leonard Fontes, Jr.

J. Leonard Fontes, Jr.
of JLF2 Consulting, LLC
1213 N. Torino Avenue
Tucson, AZ 85712

AMC 4547291

When Filed Return To:

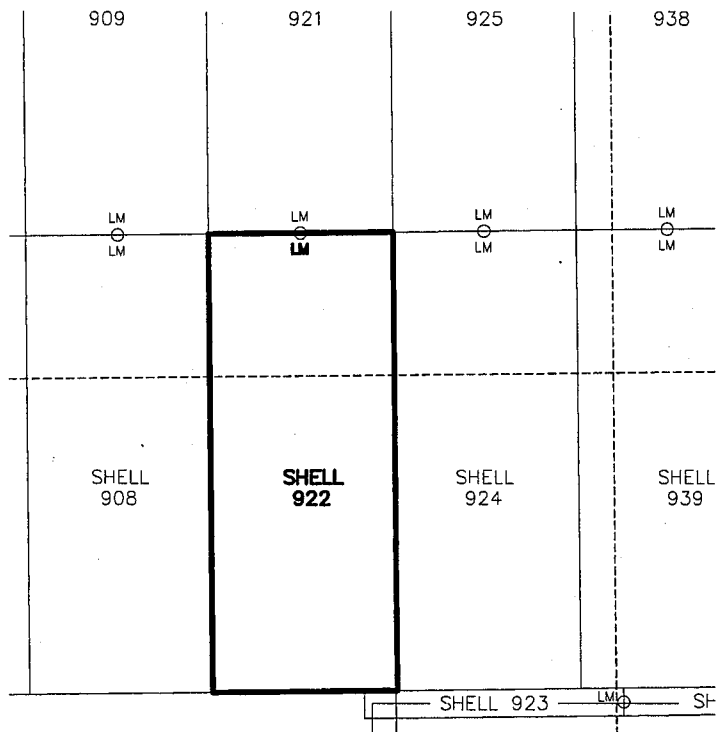
SOUTH32 HERMOSA
2210 East Fort Lowell Road
TUCSON, AZ 85719

AS AGENT FOR South32 Hermosa.

MINING CLAIM MAP

1" = 600'

LODE (X) PLACER ()



AMC454129

RECEIVED
BLM AZ STATE OFFICE
2019 APR 30 P 2:15
PHOENIX, ARIZONA

1. The above map depicts the SHELL-922 mining claim, which is located in Section (s) 27, Township 22S, Range 16E, Gila and Salt River Meridian, SANTA CRUZ County, Arizona.
2. The types of corner and end center monuments and location monument used are as follows: 2"X2"X5' WOOD POSTS WITH MARKED ALUMINUM TAGS, IN ROCK CAIRNS. All location monuments (LM) are offset 20 feet from the noted end center monument along the center line of the claim unless otherwise noted. The location monument has been placed outside patented ground.
3. The bearings in degrees between claim corners are: East/West lines run N 89°23' E and North/South lines run N 0°37' W, as depicted on the map or as stated on page 1 of this notice, and are surface distances. All ties to Claim monuments are in grid bearing and distance to reference monument.
4. All claims in this block are contiguous.



When Filed Return To:

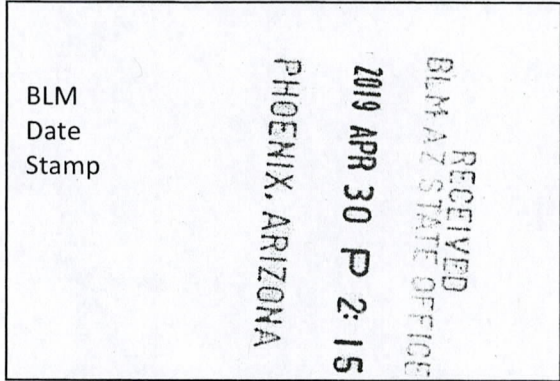
SOUTH32 HERMOSA
2210 East Fort Lowell Road
TUCSON, AZ 85719

2019-02392

LOCATION NOTICE FOR LODE MINING CLAIM

NOTICE IS HEREBY GIVEN that the SHELL-923 lode mining claim has been located

By: ARIZONA MINERALS, INC.
2210 East Fort Lowell Road
TUCSON, AZ 85719



The general course of this claim is WEST TO EAST and it is situated in the Harshaw and Patagonia Mining Districts, SANTA CRUZ County, Arizona. This claim is 850 feet long and 90 feet wide constituting 45 feet on each side of the centerline.

This claim runs from the location monument on the centerline on which this location notice is posted approximately 20 feet in a(n) EASTERLY direction to the EAST end line and 1480 feet in a(n) WESTERLY direction to the WEST end line.

This claim is marked by six monuments, one at each corner and one at the center of each end line of the claim.

The location monument on which this notice is posted is situated within Section 27, Township 22 SOUTH, Range 16 EAST, from the Gila and Salt River Meridian, and this claim encompasses portions of the following quarter section (s) 1, 2, 3, 4, 5, 6, 7, 8, 9, 10, 11, 12, 13, 14, 15, 16, 17, 18, 19, 20, 21, 22, 23, 24, 25, 26, 27, 28, 29, 30, 31, 32 section (s), Township (s) and Range (s) SW & SE 1/4's OF SECTION 27, T. 22S, R. 16E, from the Gila and Salt River Meridian, Arizona.

The locality of this claim with reference to some natural object or permanent monument and additional information (if any) concerning its locality are as follows: THE NORTHEAST CORNER OF THE CLAIM IS LOCATED N59°15'W, 3,080.2 FEET FROM THE SOUTHEAST CORNER OF SECTION 27, T. 22S, R. 16E, FROM THE GILA AND SALT RIVER MERIDIAN, SANTA CRUZ COUNTY, AZ.

DATED AND POSTED on the ground this 16 day of FEB, 20 19.

WITNESS: RM & Stoto

Arizona Minerals Inc.
BY: J. Leonard Fontes, Jr.

J. Leonard Fontes, Jr.
of JLF2 Consulting, LLC
1213 N. Torino Avenue
Tucson, AZ 85712
AS AGENT FOR South32 Hermosa.

AMG 454730

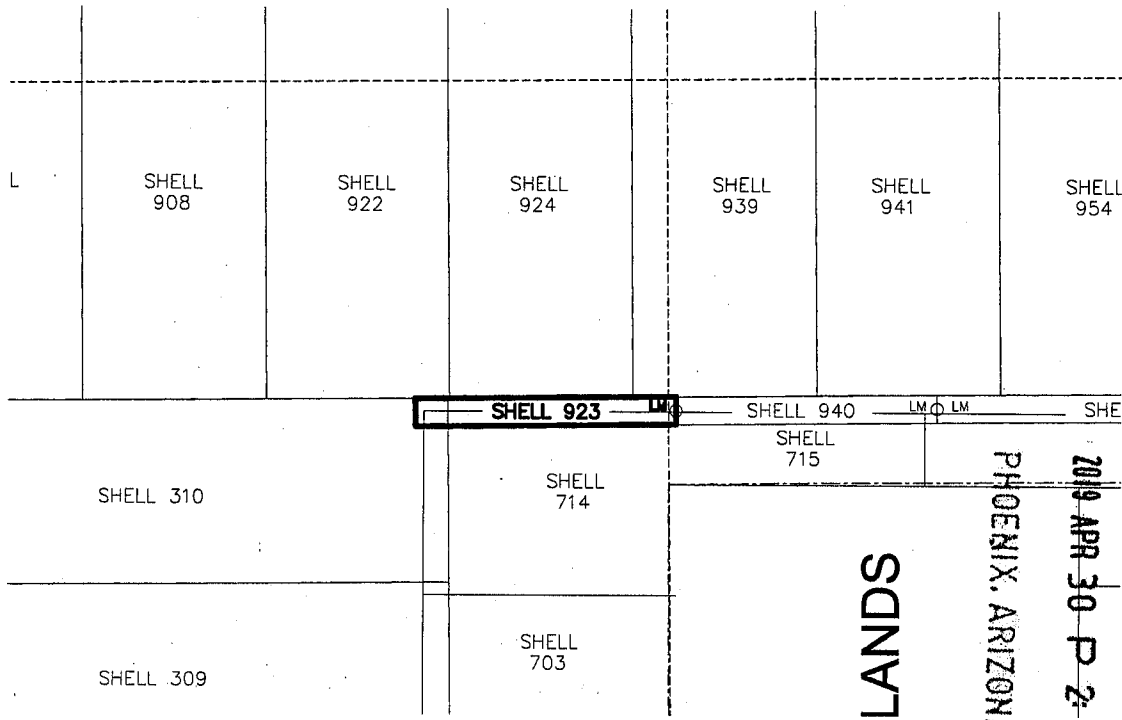
When Filed Return To:

SOUTH32 HERMOSA
2210 East Fort Lowell Road
TUCSON, AZ 85719

MINING CLAIM MAP

1" = 600'

LODE (X) PLACER ()



1. The above map depicts the SHELL-923 mining claim, which is located in Section (s) 27, Township 22S, Range 16E, Gila and Salt River Meridian, SANTA CRUZ County, Arizona.
2. The types of corner and end center monuments and location monument used are as follows: 2"X2"X5' WOOD POSTS WITH MARKED ALUMINUM TAGS, IN ROCK CAIRNS. All location monuments (LM) are offset 20 feet from the noted end center monument along the center line of the claim unless otherwise noted. The location monument has been placed outside patented ground.
3. The bearings in degrees between claim corners are: East/West lines run N 89°23' E and North/South lines run N 0°37' W, as depicted on the map or as stated on page 1 of this notice, and are surface distances. All ties to Claim monuments are in grid bearing and distance to reference monument.
4. All claims in this block are contiguous.



2019-02393

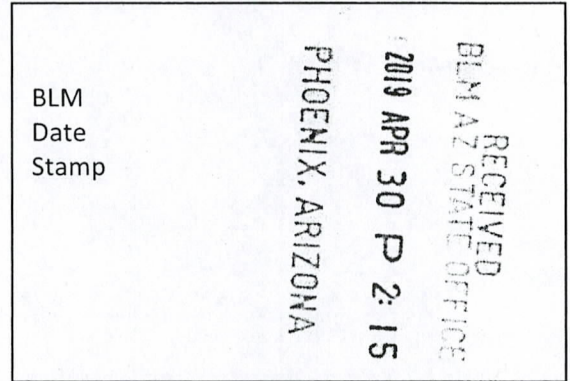
When Filed Return To:

SOUTH32 HERMOSA
2210 East Fort Lowell Road
TUCSON, AZ 85719

LOCATION NOTICE FOR LODE MINING CLAIM

NOTICE IS HEREBY GIVEN that the SHELL-924 lode mining claim has been located

By: ARIZONA MINERALS, INC.
2210 East Fort Lowell Road
TUCSON, AZ 85719



The general course of this claim is SOUTH TO NORTH and it is situated in the Harshaw and Patagonia Mining Districts, SANTA CRUZ County, Arizona. This claim is 1500 feet long and 600 feet wide constituting 300 feet on each side of the centerline.

This claim runs from the location monument on the centerline on which this location notice is posted approximately 20 feet in a(n) NORTHERLY direction to the NORTH end line and 1480 feet in a(n) SOUTHERLY direction to the SOUTH end line.

This claim is marked by six monuments, one at each corner and one at the center of each end line of the claim.

The location monument on which this notice is posted is situated within Section 27, Township 22 SOUTH, Range 16 EAST, from the Gila and Salt River Meridian, and this claim encompasses portions of the following quarter section (s), section (s), Township (s) and Range (s) SW & NW 1/4's OF SECTION 27, T. 22S, R. 16E, from the Gila and Salt River Meridian, Arizona.

The locality of this claim with reference to some natural object or permanent monument and additional information (if any) concerning its locality are as follows: THE NORTHEAST CORNER OF THE CLAIM IS LOCATED S49°58'E, 3,333.6 FEET FROM THE NORTHWEST CORNER OF SECTION 27, T. 22S, R. 16E, FROM THE GILA AND SALT RIVER MERIDIAN, SANTA CRUZ COUNTY, AZ.

DATED AND POSTED on the ground this 16 day of FEB, 20 19.

WITNESS: RM & Stato

Arizona Minerals Inc.
BY: J. Leonard Fontes, Jr.

J. Leonard Fontes, Jr.
of JLF2 Consulting, LLC
1213 N. Torino Avenue
Tucson, AZ 85712
AS AGENT FOR South32 Hermosa.

AMC 454731

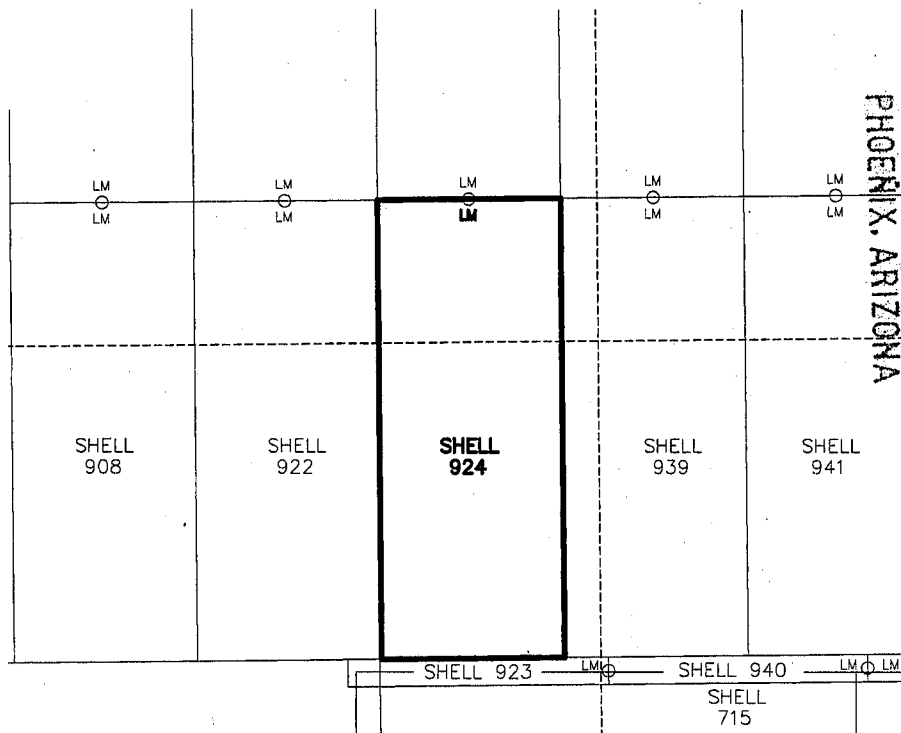
When Filed Return To:

SOUTH32 HERMOSA
2210 East Fort Lowell Road
TUCSON, AZ 85719

MINING CLAIM MAP

1" = 600'

LODE (X) PLACER ()



RECEIVED
 BLM AZ STATE OFFICE
 2019 APR 30 P 2:15
 PHOENIX, ARIZONA

AM0454731

1. The above map depicts the SHELL-924 mining claim, which is located in Section (s) 27, Township 22S, Range 16E, Gila and Salt River Meridian, SANTA CRUZ County, Arizona.
2. The types of corner and end center monuments and location monument used are as follows: 2"X2"X5' WOOD POSTS WITH MARKED ALUMINUM TAGS, IN ROCK CAIRNS. All location monuments (LM) are offset 20 feet from the noted end center monument along the center line of the claim unless otherwise noted. The location monument has been placed outside patented ground.
3. The bearings in degrees between claim corners are: East/West lines run N 89°23' E and North/South lines run N 0°37' W, as depicted on the map or as stated on page 1 of this notice, and are surface distances. All ties to Claim monuments are in grid bearing and distance to reference monument.
4. All claims in this block are contiguous.



When Filed Return To:

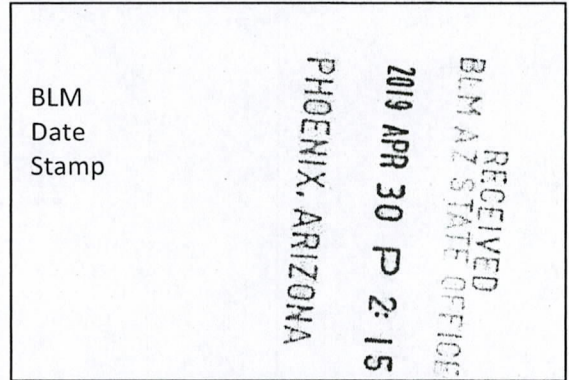
SOUTH32 HERMOSA
2210 East Fort Lowell Road
TUCSON, AZ 85719

2019-02394

LOCATION NOTICE FOR LODE MINING CLAIM

NOTICE IS HEREBY GIVEN that the SHELL-925 lode mining claim has been located

By: ARIZONA MINERALS, INC.
2210 East Fort Lowell Road
TUCSON, AZ 85719



The general course of this claim is NORTH TO SOUTH and it is situated in the Harshaw and Patagonia Mining Districts, SANTA CRUZ County, Arizona. This claim is 1500 feet long and 600 feet wide constituting 300 feet on each side of the centerline.

This claim runs from the location monument on the centerline on which this location notice is posted approximately 20 feet in a(n) SOUTHERLY direction to the SOUTH end line and 1480 feet in a(n) NORTHERLY direction to the NORTH end line.

This claim is marked by six monuments, one at each corner and one at the center of each end line of the claim.

The location monument on which this notice is posted is situated within Section 27, Township 22 SOUTH, Range 16 EAST, from the Gila and Salt River Meridian, and this claim encompasses portions of the following quarter section (s), section (s), Township (s) and Range (s) NW 1/4 OF SECTION 27, T. 22S, R. 16E, from the Gila and Salt River Meridian, Arizona.

The locality of this claim with reference to some natural object or permanent monument and additional information (if any) concerning its locality are as follows: THE NORTHEAST CORNER OF THE CLAIM IS LOCATED S75°44'E, 2,617.0 FEET FROM THE NORTHWEST CORNER OF SECTION 27, T. 22S, R. 16E, FROM THE GILA AND SALT RIVER MERIDIAN, SANTA CRUZ COUNTY, AZ.

DATED AND POSTED on the ground this 16 day of FEB, 20 19.

WITNESS: M & S

Arizona Minerals Inc.
BY: J. Leonard Fontes, Jr.

J. Leonard Fontes, Jr.
of JLF2 Consulting, LLC
1213 N. Torino Avenue
Tucson, AZ 85712
AS AGENT FOR South32 Hermosa.

AMC454732

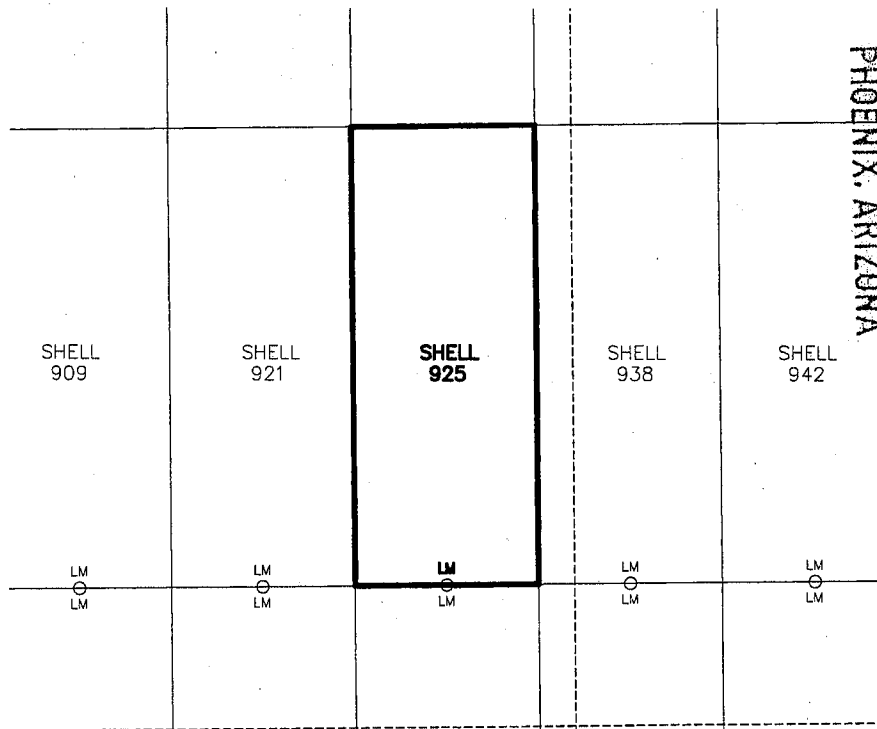
When Filed Return To:

SOUTH32 HERMOSA
2210 East Fort Lowell Road
TUCSON, AZ 85719

MINING CLAIM MAP

1" = 600'

LODE (X) PLACER ()



RECEIVED
BLM AZ STATE OFFICE
2019 APR 30 P 2:15
PHOENIX, ARIZONA

AMC454732

1. The above map depicts the SHELL-925 mining claim, which is located in Section (s) 27, Township 22S, Range 16E, Gila and Salt River Meridian, SANTA CRUZ County, Arizona.
2. The types of corner and end center monuments and location monument used are as follows: 2"X2"X5' WOOD POSTS WITH MARKED ALUMINUM TAGS, IN ROCK CAIRNS. All location monuments (LM) are offset 20 feet from the noted end center monument along the center line of the claim unless otherwise noted. The location monument has been placed outside patented ground.
3. The bearings in degrees between claim corners are: East/West lines run N 89°23' E and North/South lines run N 0°37' W, as depicted on the map or as stated on page 1 of this notice, and are surface distances. All ties to Claim monuments are in grid bearing and distance to reference monument.
4. All claims in this block are contiguous.



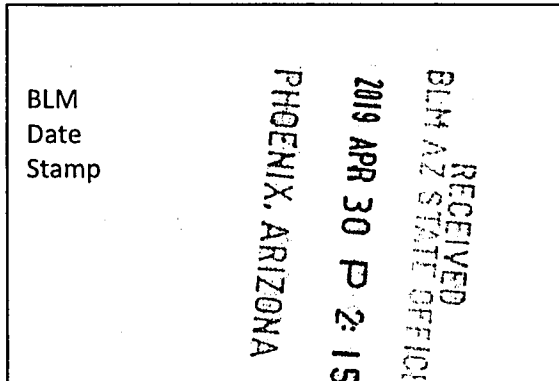
When Filed Return To:

SOUTH32 HERMOSA
2210 East Fort Lowell Road
TUCSON, AZ 85719

LOCATION NOTICE FOR LODE MINING CLAIM

NOTICE IS HEREBY GIVEN that the SHELL-926 lode mining claim has been located

By: ARIZONA MINERALS, INC.
2210 East Fort Lowell Road
TUCSON, AZ 85719



The general course of this claim is SOUTH TO NORTH and it is situated in the Harshaw and Patagonia Mining Districts, SANTA CRUZ County, Arizona. This claim is 1500 feet long and 600 feet wide constituting 300 feet on each side of the centerline.

This claim runs from the location monument on the centerline on which this location notice is posted approximately 20 feet in a(n) NORTHERLY direction to the NORTH end line and 1480 feet in a(n) SOUTHERLY direction to the SOUTH end line.

This claim is marked by six monuments, one at each corner and one at the center of each end line of the claim.

The location monument on which this notice is posted is situated within Section 22, Township 22 SOUTH, Range 16 EAST, from the Gila and Salt River Meridian, and this claim encompasses portions of the following quarter section (s), section (s), Township (s) and Range (s) SW 1/4 OF SECTION 22 & NW 1/4 OF SECTION 27, T. 22S, R. 16E, from the Gila and Salt River Meridian, Arizona.

The locality of this claim with reference to some natural object or permanent monument and additional information (if any) concerning its locality are as follows: THE NORTHEAST CORNER OF THE CLAIM IS LOCATED N71°16'E, 2,661.4 FEET FROM THE SOUTHWEST CORNER OF SECTION 22, T. 22S, R. 16E, FROM THE GILA AND SALT RIVER MERIDIAN, SANTA CRUZ COUNTY, AZ.

DATED AND POSTED on the ground this 16 day of FEB, 20 19.

WITNESS: M & S

Arizona Minerals Inc.
BY: J. Leonard Fontes, Jr.

J. Leonard Fontes, Jr.
of JLF2 Consulting, LLC
1213 N. Torino Avenue
Tucson, AZ 85712
AS AGENT FOR South32 Hermosa.

AMC 454733

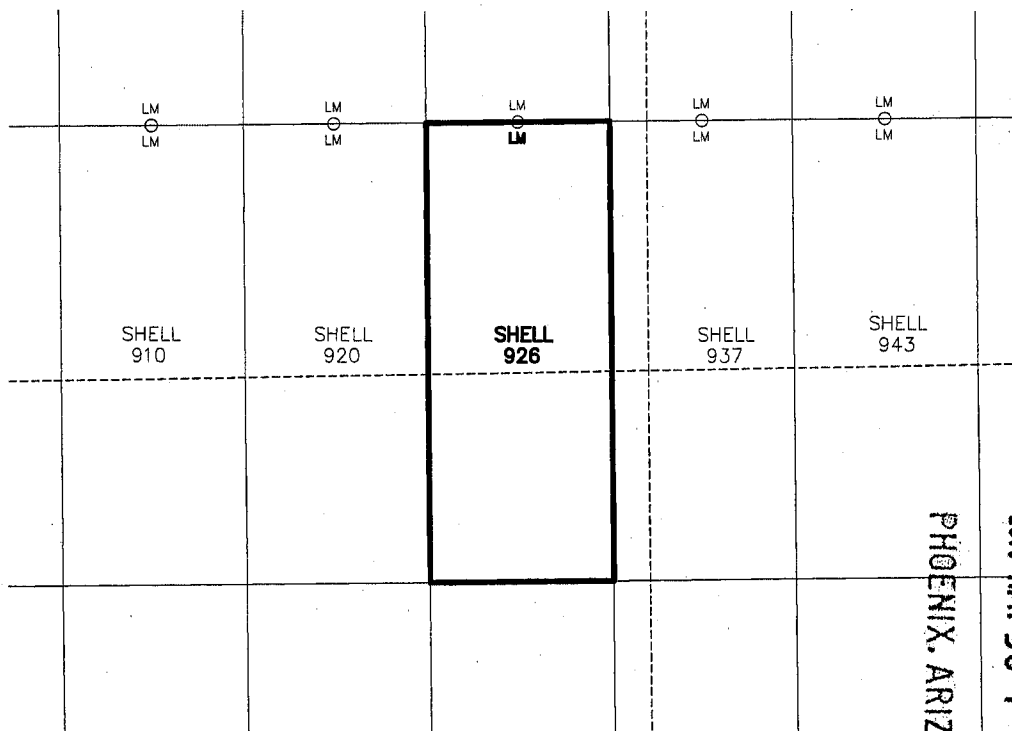
When Filed Return To:

SOUTH32 HERMOSA
 2210 East Fort Lowell Road
 TUCSON, AZ 85719

MINING CLAIM MAP

1" = 600'

LODE (X) PLACER ()



RECEIVED
 BLM AZ STATE OFFICE
 2019 APR 30 P 2:10
 PHOENIX, ARIZONA

AN0454733

1. The above map depicts the SHELL-926 mining claim, which is located in Section (s) 22 & 27, Township 22S, Range 16E, Gila and Salt River Meridian, SANTA CRUZ County, Arizona.
2. The types of corner and end center monuments and location monument used are as follows: 2"X2"X5' WOOD POSTS WITH MARKED ALUMINUM TAGS, IN ROCK CAIRNS. All location monuments (LM) are offset 20 feet from the noted end center monument along the center line of the claim unless otherwise noted. The location monument has been placed outside patented ground.
3. The bearings in degrees between claim corners are: East/West lines run N 89°23' E and North/South lines run N 0°37' W, as depicted on the map or as stated on page 1 of this notice, and are surface distances. All ties to Claim monuments are in grid bearing and distance to reference monument.
4. All claims in this block are contiguous.



When Filed Return To:

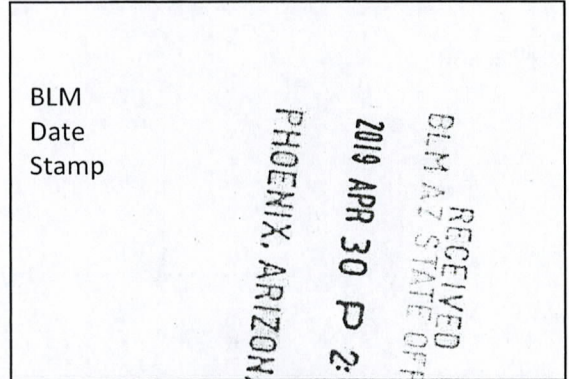
SOUTH32 HERMOSA
2210 East Fort Lowell Road
TUCSON, AZ 85719

2019-02396

LOCATION NOTICE FOR LODE MINING CLAIM

NOTICE IS HEREBY GIVEN that the SHELL-927 lode mining claim has been located

By: ARIZONA MINERALS, INC.
2210 East Fort Lowell Road
TUCSON, AZ 85719



The general course of this claim is NORTH TO SOUTH and it is situated in the Harshaw and Patagonia Mining Districts, SANTA CRUZ County, Arizona. This claim is 1500 feet long and 600 feet wide constituting 300 feet on each side of the centerline.

This claim runs from the location monument on the centerline on which this location notice is posted approximately 20 feet in a(n) SOUTHERLY direction to the SOUTH end line and 1480 feet in a(n) NORTHERLY direction to the NORTH end line.

This claim is marked by six monuments, one at each corner and one at the center of each end line of the claim.

The location monument on which this notice is posted is situated within Section 22, Township 22 SOUTH, Range 16 EAST, from the Gila and Salt River Meridian, and this claim encompasses portions of the following quarter section (s), section (s), Township (s) and Range (s) SW 1/4 OF SECTION 22, T. 22S, R. 16E, from the Gila and Salt River Meridian, Arizona.

The locality of this claim with reference to some natural object or permanent monument and additional information (if any) concerning its locality are as follows: THE NORTHEAST CORNER OF THE CLAIM IS LOCATED N46°46'E, 3,437.3 FEET FROM THE SOUTHWEST CORNER OF SECTION 22, T. 22S, R. 16E, FROM THE GILA AND SALT RIVER MERIDIAN, SANTA CRUZ COUNTY, AZ.

DATED AND POSTED on the ground this 16 day of FEB, 20 19.

Arizona Minerals Inc.

WITNESS: M & Steve

BY: Leonard J.

J. Leonard Fontes, Jr.
of JLF2 Consulting, LLC
1213 N. Torino Avenue
Tucson, AZ 85712
AS AGENT FOR South32 Hermosa.

AMC 454734

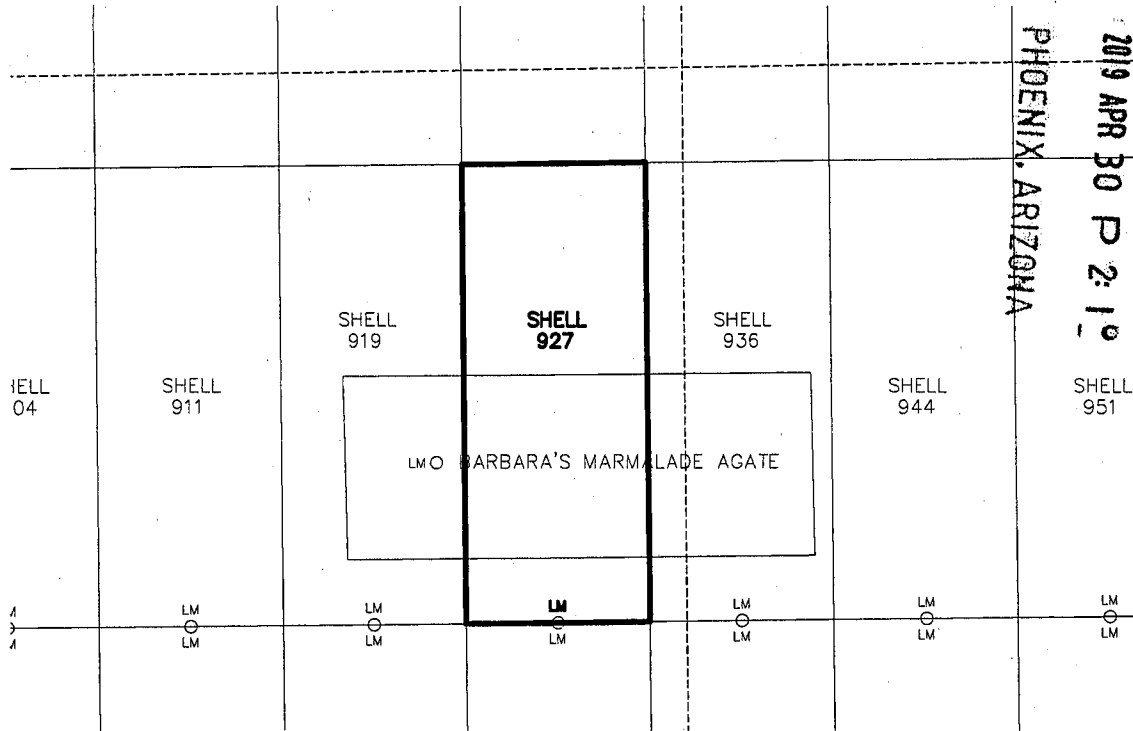
When Filed Return To:

SOUTH32 HERMOSA
2210 East Fort Lowell Road
TUCSON, AZ 85719

MINING CLAIM MAP

1" = 600'

LODE (X) PLACER ()



RECEIVED
 BLM AZ STATE OFFICE
 2019 APR 30 P 2:10
 PHOENIX, ARIZONA

AM0454734

1. The above map depicts the SHELL-927 mining claim, which is located in Section (s) 22, Township 22S, Range 16E, Gila and Salt River Meridian, SANTA CRUZ County, Arizona.
2. The types of corner and end center monuments and location monument used are as follows: 2"X2"X5' WOOD POSTS WITH MARKED ALUMINUM TAGS, IN ROCK CAIRNS. All location monuments (LM) are offset 20 feet from the noted end center monument along the center line of the claim unless otherwise noted. The location monument has been placed outside patented ground.
3. The bearings in degrees between claim corners are: East/West lines run N 89°23' E and North/South lines run N 0°37' W, as depicted on the map or as stated on page 1 of this notice, and are surface distances. All ties to Claim monuments are in grid bearing and distance to reference monument.
4. All claims in this block are contiguous.



When Filed Return To:


SOUTH32 HERMOSA
2210 East Fort Lowell Road
TUCSON, AZ 85719

2019-02397

LOCATION NOTICE FOR LODE MINING CLAIM

NOTICE IS HEREBY GIVEN that the SHELL-928 lode mining claim has been located

By: ARIZONA MINERALS, INC.
2210 East Fort Lowell Road
TUCSON, AZ 85719



The general course of this claim is SOUTH TO NORTH and it is situated in the Harshaw and Patagonia Mining Districts, SANTA CRUZ County, Arizona. This claim is 1500 feet long and 600 feet wide constituting 300 feet on each side of the centerline.

This claim runs from the location monument on the centerline on which this location notice is posted approximately 20 feet in a(n) NORTHERLY direction to the NORTH end line and 1480 feet in a(n) SOUTHERLY direction to the SOUTH end line.

This claim is marked by six monuments, one at each corner and one at the center of each end line of the claim.

The location monument on which this notice is posted is situated within Section 22, Township 22 SOUTH, Range 16 EAST, from the Gila and Salt River Meridian, and this claim encompasses portions of the following quarter section (s), section (s), Township (s) and Range (s) SW & NW 1/4's OF SECTION 22, T. 22S, R. 16E, from the Gila and Salt River Meridian, Arizona.

The locality of this claim with reference to some natural object or permanent monument and additional information (if any) concerning its locality are as follows: THE NORTHEAST CORNER OF THE CLAIM IS LOCATED S61°42'E, 2,891.2 FEET FROM THE NORTHWEST CORNER OF SECTION 22, T. 22S, R. 16E, FROM THE GILA AND SALT RIVER MERIDIAN, SANTA CRUZ COUNTY, AZ.

DATED AND POSTED on the ground this 16 day of FEB, 20 19.

WITNESS: RM & Stott

Arizona Minerals Inc.
BY: J. Leonard Fontes, Jr.

J. Leonard Fontes, Jr.
of JLF2 Consulting, LLC
1213 N. Torino Avenue
Tucson, AZ 85712
AS AGENT FOR South32 Hermosa.

AMC454735

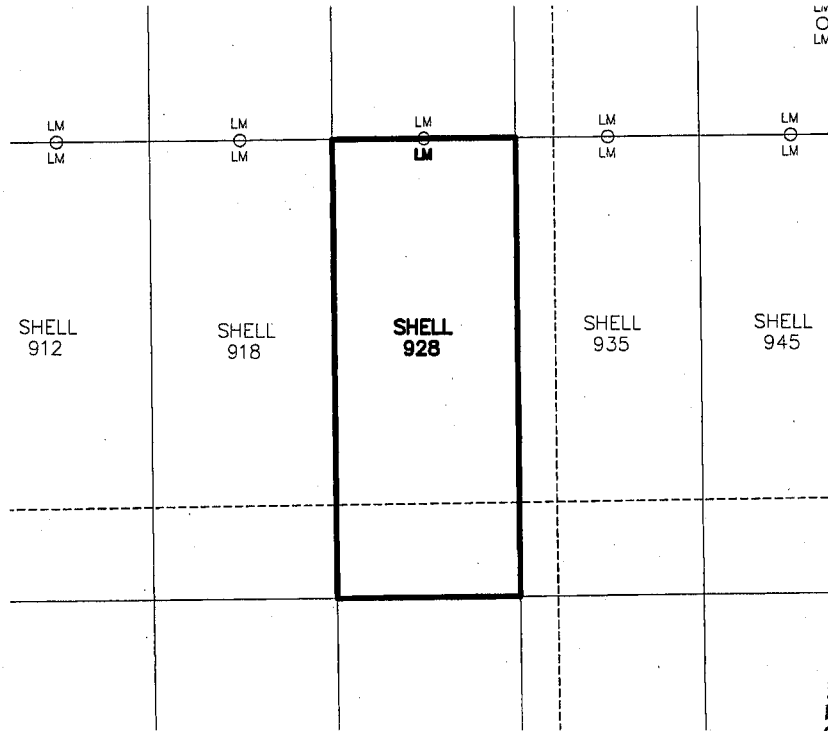
When Filed Return To:

SOUTH32 HERMOSA
 2210 East Fort Lowell Road
 TUCSON, AZ 85719

MINING CLAIM MAP

1" = 600'

LODE (X) PLACER ()



PHOENIX, ARIZONA

2019 APR 30 P 2:16

RECEIVED
 BIRMINGHAM STATE OFFICE

AMC454735

1. The above map depicts the SHELL-928 mining claim, which is located in Section (s) 22, Township 22S, Range 16E, Gila and Salt River Meridian, SANTA CRUZ County, Arizona.
2. The types of corner and end center monuments and location monument used are as follows: 2"X2"X5' WOOD POSTS WITH MARKED ALUMINUM TAGS, IN ROCK CAIRNS. All location monuments (LM) are offset 20 feet from the noted end center monument along the center line of the claim unless otherwise noted. The location monument has been placed outside patented ground.
3. The bearings in degrees between claim corners are: East/West lines run N 89°23' E and North/South lines run N 0°37' W, as depicted on the map or as stated on page 1 of this notice, and are surface distances. All ties to Claim monuments are in grid bearing and distance to reference monument.
4. All claims in this block are contiguous.

When Filed Return To:



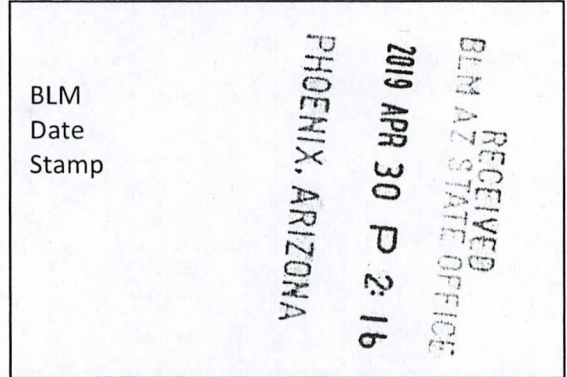
SOUTH32 HERMOSA
2210 East Fort Lowell Road
TUCSON, AZ 85719

2019-02398

LOCATION NOTICE FOR LODE MINING CLAIM

NOTICE IS HEREBY GIVEN that the SHELL-929 lode mining claim has been located

By: ARIZONA MINERALS, INC.
2210 East Fort Lowell Road
TUCSON, AZ 85719



The general course of this claim is NORTH TO SOUTH and it is situated in the Harshaw and Patagonia Mining Districts, SANTA CRUZ County, Arizona. This claim is 1500 feet long and 600 feet wide constituting 300 feet on each side of the centerline.

This claim runs from the location monument on the centerline on which this location notice is posted approximately 20 feet in a(n) SOUTHERLY direction to the SOUTH end line and 1480 feet in a(n) NORTHERLY direction to the NORTH end line.

This claim is marked by six monuments, one at each corner and one at the center of each end line of the claim.

The location monument on which this notice is posted is situated within Section 22, Township 22 SOUTH, Range 16 EAST, from the Gila and Salt River Meridian, and this claim encompasses portions of the following quarter section (s), section (s), Township (s) and Range (s) SW 1/4 OF SECTION 15, & NW 1/4 OF SECTION 22, T. 22S, R. 16E, from the Gila and Salt River Meridian, Arizona.

The locality of this claim with reference to some natural object or permanent monument and additional information (if any) concerning its locality are as follows: THE NORTHEAST CORNER OF THE CLAIM IS LOCATED N87°05'E, 2,532.8 FEET FROM THE SOUTHWEST CORNER OF SECTION 15, T. 22S, R. 16E, FROM THE GILA AND SALT RIVER MERIDIAN, SANTA CRUZ COUNTY, AZ.

DATED AND POSTED on the ground this 16 day of FEB, 20 19.

Arizona Minerals Inc.

WITNESS: [Signature] BY: [Signature]

J. Leonard Fontes, Jr.
of JLF2 Consulting, LLC
1213 N. Torino Avenue
Tucson, AZ 85712
AS AGENT FOR South32 Hermosa.

AMC 454736

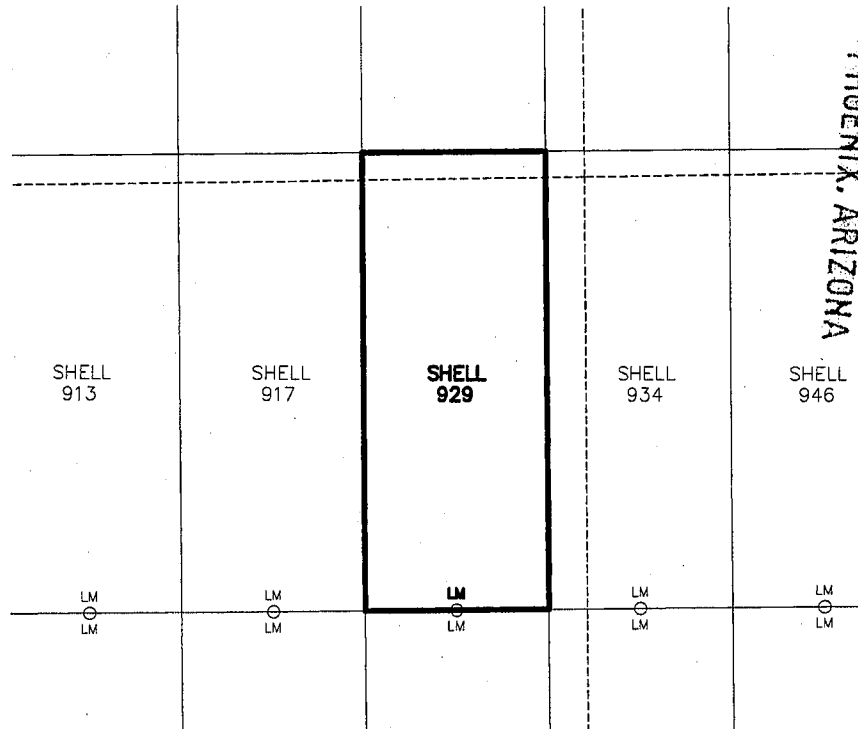
When Filed Return To:

SOUTH32 HERMOSA
2210 East Fort Lowell Road
TUCSON, AZ 85719

MINING CLAIM MAP

1" = 600'

LODE (X) PLACER ()



RECEIVED
BLM AZ STATE OFFICE
2019 APR 30 P 2:16
PHOENIX, ARIZONA

AM04547361

1. The above map depicts the SHELL-929 mining claim, which is located in Section (s) 15 & 22, Township 22S, Range 16E, Gila and Salt River Meridian, SANTA CRUZ County, Arizona.
2. The types of corner and end center monuments and location monument used are as follows: 2"X2"X5' WOOD POSTS WITH MARKED ALUMINUM TAGS, IN ROCK CAIRNS. All location monuments (LM) are offset 20 feet from the noted end center monument along the center line of the claim unless otherwise noted. The location monument has been placed outside patented ground.
3. The bearings in degrees between claim corners are: East/West lines run N 89°23' E and North/South lines run N 0°37' W, as depicted on the map or as stated on page 1 of this notice, and are surface distances. All ties to Claim monuments are in grid bearing and distance to reference monument.
4. All claims in this block are contiguous.



When Filed Return To:

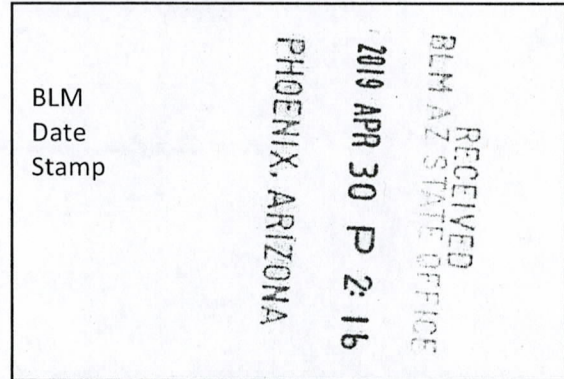
SOUTH32 HERMOSA
2210 East Fort Lowell Road
TUCSON, AZ 85719

2019-02399

LOCATION NOTICE FOR LODE MINING CLAIM

NOTICE IS HEREBY GIVEN that the SHELL-930 lode mining claim has been located

By: ARIZONA MINERALS, INC.
2210 East Fort Lowell Road
TUCSON, AZ 85719



The general course of this claim is SOUTH TO NORTH and it is situated in the Harshaw and Patagonia Mining Districts, SANTA CRUZ County, Arizona. This claim is 1500 feet long and 600 feet wide constituting 300 feet on each side of the centerline.

This claim runs from the location monument on the centerline on which this location notice is posted approximately 20 feet in a(n) NORTHERLY direction to the NORTH end line and 1480 feet in a(n) SOUTHERLY direction to the SOUTH end line.

This claim is marked by six monuments, one at each corner and one at the center of each end line of the claim.

The location monument on which this notice is posted is situated within Section 15, Township 22 SOUTH, Range 16 EAST, from the Gila and Salt River Meridian, and this claim encompasses portions of the following quarter section (s), section (s), Township (s) and Range (s) SW 1/4 OF SECTION 15, T. 22S, R. 16E, from the Gila and Salt River Meridian, Arizona.

The locality of this claim with reference to some natural object or permanent monument and additional information (if any) concerning its locality are as follows: THE NORTHEAST CORNER OF THE CLAIM IS LOCATED N57°04'E, 2,994.8 FEET FROM THE SOUTHWEST CORNER OF SECTION 15, T. 22S, R. 16E, FROM THE GILA AND SALT RIVER MERIDIAN, SANTA CRUZ COUNTY, AZ.

DATED AND POSTED on the ground this 24 day of FEB, 20 19.

WITNESS: [Signature]

Arizona Minerals Inc.
BY: [Signature]

J. Leonard Fontes, Jr.
of JLF2 Consulting, LLC
1213 N. Torino Avenue
Tucson, AZ 85712
AS AGENT FOR South32 Hermosa.

AMC454737

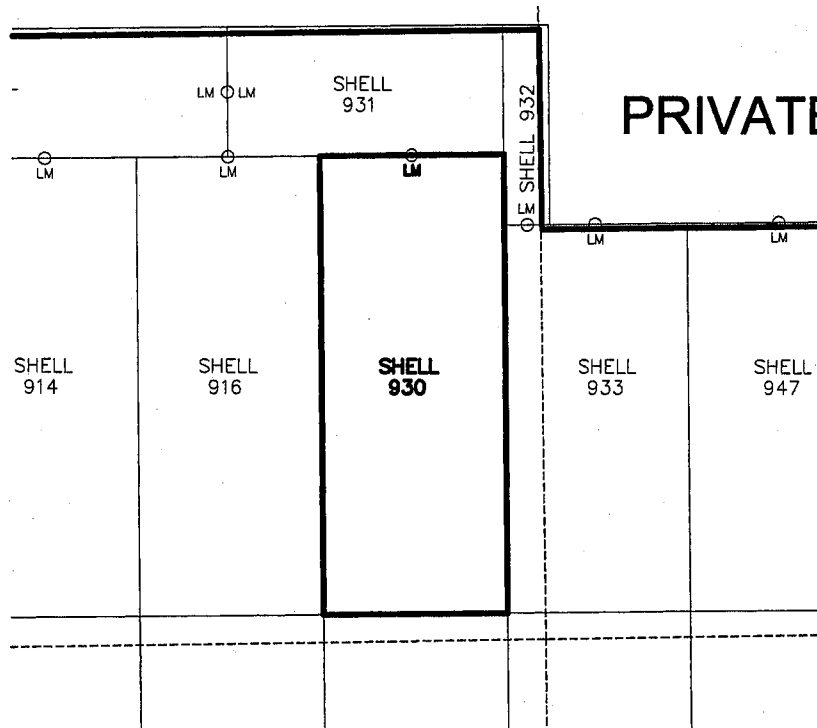
When Filed Return To:

SOUTH32 HERMOSA
 2210 East Fort Lowell Road
 TUCSON, AZ 85719

MINING CLAIM MAP

1" = 600'

LODE (X) PLACER ()



AMC454737

RECEIVED
 BUNTA STATE OFFICE
 2019 APR 30 P 2:16
 PHOENIX, ARIZONA

1. The above map depicts the SHELL-930 mining claim, which is located in Section (s) 15 Township 22S, Range 16E, Gila and Salt River Meridian, SANTA CRUZ County, Arizona.
2. The types of corner and end center monuments and location monument used are as follows: 2"X2"X5' WOOD POSTS WITH MARKED ALUMINUM TAGS, IN ROCK CAIRNS. All location monuments (LM) are offset 20 feet from the noted end center monument along the center line of the claim unless otherwise noted. The location monument has been placed outside patented ground.
3. The bearings in degrees between claim corners are: East/West lines run N 89°23' E and North/South lines run N 00°37' W, as depicted on the map or as stated on page 1 of this notice, and are surface distances. All ties to Claim monuments are in grid bearing and distance to reference monument.
4. All claims in this block are contiguous.



When Filed Return To:


SOUTH32 HERMOSA
2210 East Fort Lowell Road
TUCSON, AZ 85719

2019-02400

LOCATION NOTICE FOR LODE MINING CLAIM

NOTICE IS HEREBY GIVEN that the SHELL-931 lode mining claim has been located

By: ARIZONA MINERALS, INC.
2210 East Fort Lowell Road
TUCSON, AZ 85719



The general course of this claim is EAST TO WEST and it is situated in the Harshaw and Patagonia Mining Districts, SANTA CRUZ County, Arizona. This claim is 900 feet long and 425 feet wide constituting 212.5 feet on each side of the centerline.

This claim runs from the location monument on the centerline on which this location notice is posted approximately 20 feet in a(n) WESTERLY direction to the WEST end line and 880 feet in a(n) EASTERLY direction to the EAST end line.

This claim is marked by six monuments, one at each corner and one at the center of each end line of the claim.

The location monument on which this notice is posted is situated within Section 15, Township 22 SOUTH, Range 16 EAST, from the Gila and Salt River Meridian, and this claim encompasses portions of the following quarter section (s), section (s), Township (s) and Range (s) SW 1/4 OF SECTION 15, T. 22S, R. 16E, from the Gila and Salt River Meridian, Arizona.

The locality of this claim with reference to some natural object or permanent monument and additional information (if any) concerning its locality are as follows: THE NORTHEAST CORNER OF THE CLAIM IS LOCATED N50°42'E, 3,241.9 FEET FROM THE SOUTHWEST CORNER OF SECTION 15, T. 22S, R. 16E, FROM THE GILA AND SALT RIVER MERIDIAN, SANTA CRUZ COUNTY, AZ.

DATED AND POSTED on the ground this 24 day of FEB, 20 19.

WITNESS: [Signature]

Arizona Minerals Inc.
BY: [Signature]

J. Leonard Fontes, Jr.
of JLF2 Consulting, LLC
1213 N. Torino Avenue
Tucson, AZ 85712
AS AGENT FOR South32 Hermosa.

AMC454738

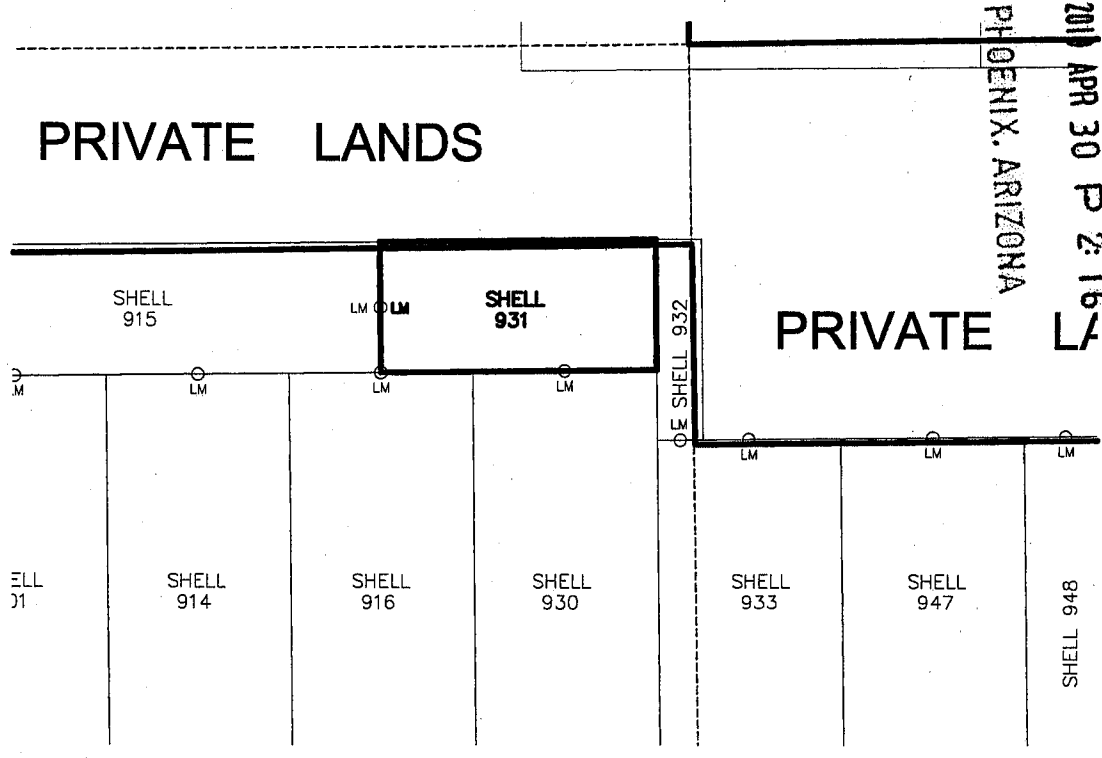
When Filed Return To:

SOUTH32 HERMOSA
2210 East Fort Lowell Road
TUCSON, AZ 85719

MINING CLAIM MAP

1" = 600'

LODE (X) PLACER ()



1. The above map depicts the SHELL-931 mining claim, which is located in Section (s) 15 Township 22S, Range 16E, Gila and Salt River Meridian, SANTA CRUZ County, Arizona.
2. The types of corner and end center monuments and location monument used are as follows: 2"X2"X5' WOOD POSTS WITH MARKED ALUMINUM TAGS, IN ROCK CAIRNS. All location monuments (LM) are offset 20 feet from the noted end center monument along the center line of the claim unless otherwise noted. The location monument has been placed outside patented ground.
3. The bearings in degrees between claim corners are: East/West lines run N 89°23' E and North/South lines run N 00°37' W, as depicted on the map or as stated on page 1 of this notice, and are surface distances. All ties to Claim monuments are in grid bearing and distance to reference monument.
4. All claims in this block are contiguous.

AMC454138



2019-02401

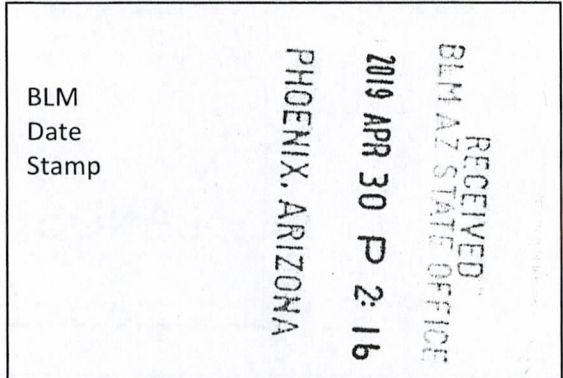
When Filed Return To:

SOUTH32 HERMOSA
2210 East Fort Lowell Road
TUCSON, AZ 85719

LOCATION NOTICE FOR LODE MINING CLAIM

NOTICE IS HEREBY GIVEN that the SHELL-932 lode mining claim has been located

By: ARIZONA MINERALS, INC.
2210 East Fort Lowell Road
TUCSON, AZ 85719



The general course of this claim is NORTH TO SOUTH and it is situated in the Harshaw and Patagonia Mining Districts, SANTA CRUZ County, Arizona. This claim is 665 feet long and 126 feet wide constituting 63 feet on each side of the centerline.

This claim runs from the location monument on the centerline on which this location notice is posted approximately 20 feet in a(n) SOUTHERLY direction to the SOUTH end line and 645 feet in a(n) NORTHERLY direction to the NORTH end line. This claim is marked by six monuments, one at each corner and one at the center of each end line of the claim.

The location monument on which this notice is posted is situated within Section 15, Township 22 SOUTH, Range 16 EAST, from the Gila and Salt River Meridian, and this claim encompasses portions of the following quarter section (s), section (s), Township (s) and Range (s) SW & SE 1/4's OF SECTION 15, T. 22S, R. 16E, from the Gila and Salt River Meridian, Arizona.

The locality of this claim with reference to some natural object or permanent monument and additional information (if any) concerning its locality are as follows: THE NORTHEAST CORNER OF THE CLAIM IS LOCATED N53°47'W, 3,281.4 FEET FROM THE SOUTHEAST CORNER OF SECTION 15, T. 22S, R. 16E, FROM THE GILA AND SALT RIVER MERIDIAN, SANTA CRUZ COUNTY, AZ.

DATED AND POSTED on the ground this 24 day of FEB, 20 19.

WITNESS: [Signature]

Arizona Minerals Inc.
BY: [Signature]

J. Leonard Fontes, Jr.
of JLF2 Consulting, LLC
1213 N. Torino Avenue
Tucson, AZ 85712
AS AGENT FOR South32 Hermosa.

AMC454739

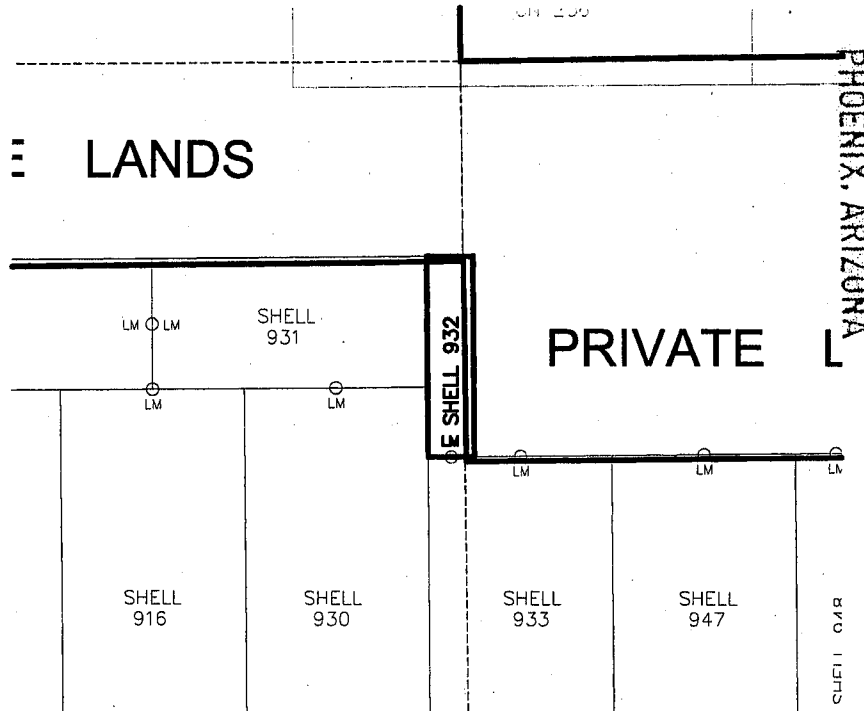
When Filed Return To:

SOUTH32 HERMOSA
 2210 East Fort Lowell Road
 TUCSON, AZ 85719

MINING CLAIM MAP

1" = 600'

LODE (X) PLACER ()



RECEIVED
 BLM AZ STATE OFFICE
 2019 APR 30 P 2:16

AM0454739

1. The above map depicts the SHELL-932 mining claim, which is located in Section (s) 15 Township 22S, Range 16E, Gila and Salt River Meridian, SANTA CRUZ County, Arizona.
2. The types of corner and end center monuments and location monument used are as follows: 2"X2"X5' WOOD POSTS WITH MARKED ALUMINUM TAGS, IN ROCK CAIRNS. All location monuments (LM) are offset 20 feet from the noted end center monument along the center line of the claim unless otherwise noted. The location monument has been placed outside patented ground.
3. The bearings in degrees between claim corners are: East/West lines run N 89°23' E and North/South lines run N 00°37' W, as depicted on the map or as stated on page 1 of this notice, and are surface distances. All ties to Claim monuments are in grid bearing and distance to reference monument.
4. All claims in this block are contiguous.

When Filed Return To:

SOUTH32 HERMOSA
2210 East Fort Lowell Road
TUCSON, AZ 85719




2019-02402

LOCATION NOTICE FOR LODE MINING CLAIM

NOTICE IS HEREBY GIVEN that the SHELL-933 lode mining claim has been located

By: ARIZONA MINERALS, INC.
2210 East Fort Lowell Road
TUCSON, AZ 85719



The general course of this claim is SOUTH TO NORTH and it is situated in the Harshaw and Patagonia Mining Districts, SANTA CRUZ County, Arizona. This claim is 1260 feet long and 600 feet wide constituting 300 feet on each side of the centerline.

This claim runs from the location monument on the centerline on which this location notice is posted approximately 30 feet in a(n) NORTHERLY direction to the NORTH end line and 1230 feet in a(n) SOUTHERLY direction to the SOUTH end line.

This claim is marked by six monuments, one at each corner and one at the center of each end line of the claim.

The location monument on which this notice is posted is situated within Section 15, Township 22 SOUTH, Range 16 EAST, from the Gila and Salt River Meridian, and this claim encompasses portions of the following quarter section (s), section (s), Township (s) and Range (s) SW & SE 1/4's OF SECTION 15, T. 22S, R. 16E, from the Gila and Salt River Meridian, Arizona.

The locality of this claim with reference to some natural object or permanent monument and additional information (if any) concerning its locality are as follows: THE NORTHEAST CORNER OF THE CLAIM IS LOCATED N59°24'W, 2,516.6 FEET FROM THE SOUTHEAST CORNER OF SECTION 15, T. 22S, R. 16E, FROM THE GILA AND SALT RIVER MERIDIAN, SANTA CRUZ COUNTY, AZ.

DATED AND POSTED on the ground this 24 day of FEB, 2019.

Arizona Minerals Inc.

WITNESS: M & S

BY: J. Leonard

J. Leonard Fontes, Jr.
of JLF2 Consulting, LLC
1213 N. Torino Avenue
Tucson, AZ 85712
AS AGENT FOR South32 Hermosa.

AMC 454740

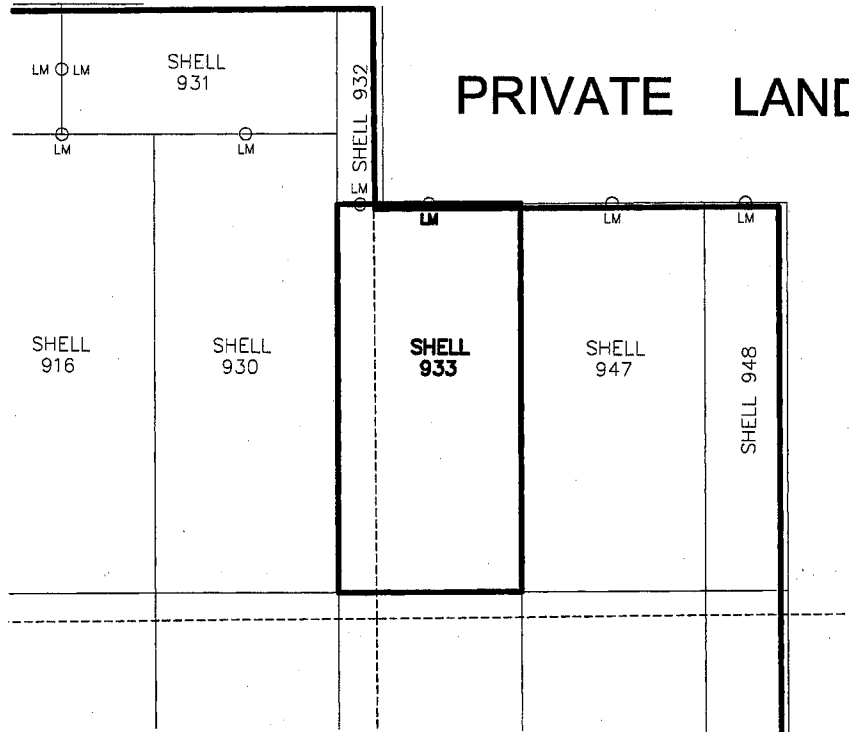
When Filed Return To:

SOUTH32 HERMOSA
 2210 East Fort Lowell Road
 TUCSON, AZ 85719

MINING CLAIM MAP

1" = 600'

LODE (X) PLACER ()



PHOENIX, ARIZONA

2019 APR 30 P 2:11

RECEIVED
 BLM AZ STATE OFFICE

AMC454740

1. The above map depicts the SHELL-933 mining claim, which is located in Section (s) 15 Township 22S, Range 16E, Gila and Salt River Meridian, SANTA CRUZ County, Arizona.
2. The types of corner and end center monuments and location monument used are as follows: 2"X2"X5' WOOD POSTS WITH MARKED ALUMINUM TAGS, IN ROCK CAIRNS. All location monuments (LM) are offset 20 feet from the noted end center monument along the center line of the claim unless otherwise noted. The location monument has been placed outside patented ground.
3. The bearings in degrees between claim corners are: East/West lines run N 89°23' E and North/South lines run N 00°37' W, as depicted on the map or as stated on page 1 of this notice, and are surface distances. All ties to Claim monuments are in grid bearing and distance to reference monument.
4. All claims in this block are contiguous.

When Filed Return To:

SOUTH32 HERMOSA
2210 East Fort Lowell Road
TUCSON, AZ 85719

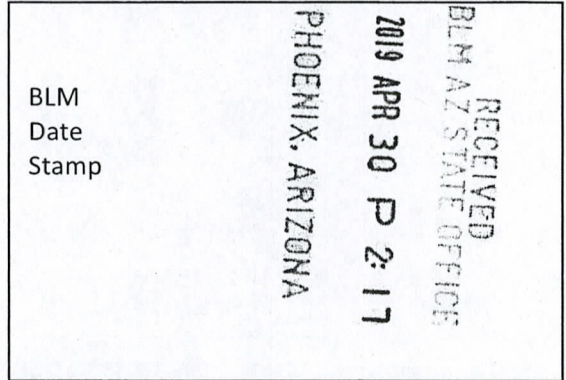


2019-02403

LOCATION NOTICE FOR LODE MINING CLAIM

NOTICE IS HEREBY GIVEN that the SHELL-934 lode mining claim has been located

By: ARIZONA MINERALS, INC.
2210 East Fort Lowell Road
TUCSON, AZ 85719



The general course of this claim is NORTH TO SOUTH and it is situated in the Harshaw and Patagonia Mining Districts, SANTA CRUZ County, Arizona. This claim is 1500 feet long and 600 feet wide constituting 300 feet on each side of the centerline.

This claim runs from the location monument on the centerline on which this location notice is posted approximately 20 feet in a(n) SOUTHERLY direction to the SOUTH end line and 1480 feet in a(n) NORTHERLY direction to the NORTH end line.

This claim is marked by six monuments, one at each corner and one at the center of each end line of the claim.

The location monument on which this notice is posted is situated within Section 22, Township 22 SOUTH, Range 16 EAST, from the Gila and Salt River Meridian, and this claim encompasses portions of the following quarter section (s), section (s), Township (s) and Range (s) SW & SE 1/4's OF SECTION 15 & NW & NE 1/4's OF SECTION 22, T. 22S, R. 16E, from the Gila and Salt River Meridian, Arizona.

The locality of this claim with reference to some natural object or permanent monument and additional information (if any) concerning its locality are as follows: THE NORTHEAST CORNER OF THE CLAIM IS LOCATED N89°26'W, 2,152.8 FEET FROM THE SOUTHEAST CORNER OF SECTION 15, T. 22S, R. 16E, FROM THE GILA AND SALT RIVER MERIDIAN, SANTA CRUZ COUNTY, AZ.

DATED AND POSTED on the ground this 2 day of MARCH, 20 19.

Arizona Minerals Inc.

WITNESS: RM & Stoto

BY: J. Leonard Fontes, Jr.

J. Leonard Fontes, Jr.
of JLF2 Consulting, LLC
1213 N. Torino Avenue
Tucson, AZ 85712
AS AGENT FOR South32 Hermosa.

AMC 454741

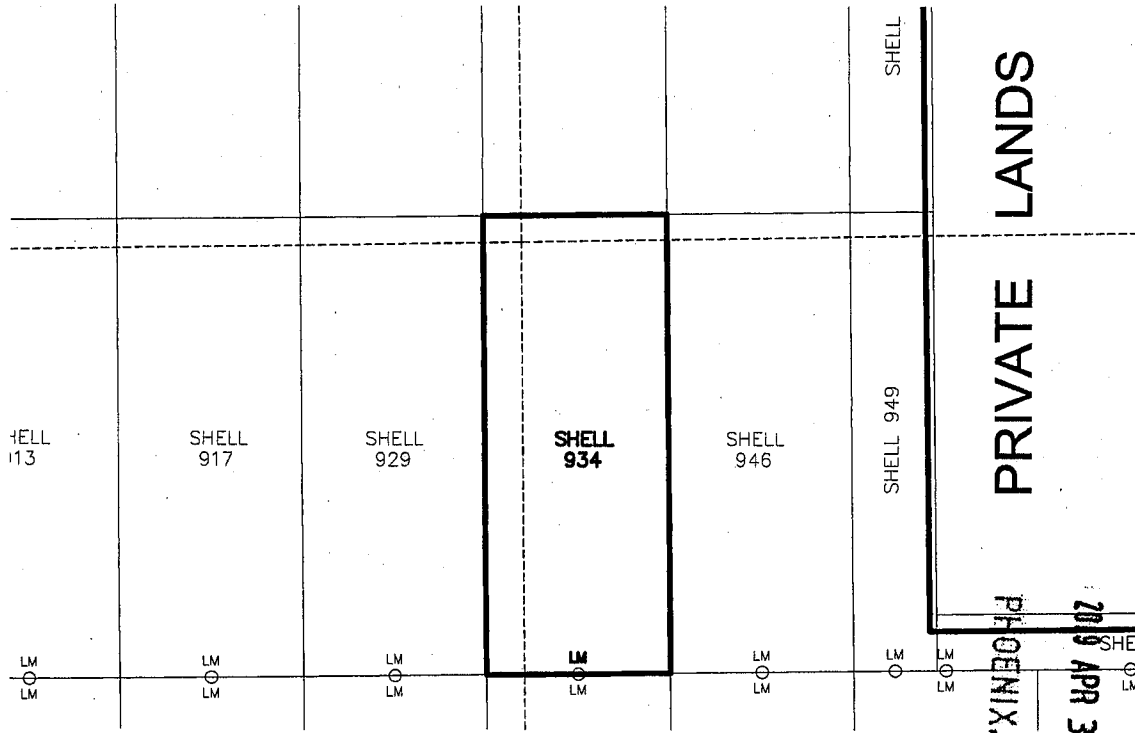
When Filed Return To:

SOUTH32 HERMOSA
 2210 East Fort Lowell Road
 TUCSON, AZ 85719

MINING CLAIM MAP

1" = 600'

LODE (X) PLACER ()



1. The above map depicts the SHELL-934 mining claim, which is located in Section (s) 15 & 22, Township 22S, Range 16E, Gila and Salt River Meridian, SANTA CRUZ County, Arizona.
2. The types of corner and end center monuments and location monument used are as follows: 2"X2"X5' WOOD POSTS WITH MARKED ALUMINUM TAGS, IN ROCK CAIRNS. All location monuments (LM) are offset 20 feet from the noted end center monument along the center line of the claim unless otherwise noted. The location monument has been placed outside patented ground.
3. The bearings in degrees between claim corners are: East/West lines run N 89°23' E and North/South lines run N 0°37' W, as depicted on the map or as stated on page 1 of this notice, and are surface distances. All ties to Claim monuments are in grid bearing and distance to reference monument.
4. All claims in this block are contiguous.



2019-02404
 Page 1 of 2
 Requested By: Arizona Minerals
 SUZANNE SAINZ, RECORDER
 SANTA CRUZ COUNTY, ARIZONA
 04-11-2019 04:50 PM Recording Fee \$10.00

When Filed Return To:


SOUTH32 HERMOSA
 2210 East Fort Lowell Road
 TUCSON, AZ 85719

2019-02404

LOCATION NOTICE FOR LODE MINING CLAIM

NOTICE IS HEREBY GIVEN that the SHELL-935 lode mining claim has been located

By: ARIZONA MINERALS, INC.
 2210 East Fort Lowell Road
 TUCSON, AZ 85719



The general course of this claim is SOUTH TO NORTH and it is situated in the Harshaw and Patagonia Mining Districts, SANTA CRUZ County, Arizona. This claim is 1500 feet long and 600 feet wide constituting 300 feet on each side of the centerline.

This claim runs from the location monument on the centerline on which this location notice is posted approximately 20 feet in a(n) NORTHERLY direction to the NORTH end line and 1480 feet in a(n) SOUTHERLY direction to the SOUTH end line.

This claim is marked by six monuments, one at each corner and one at the center of each end line of the claim.

The location monument on which this notice is posted is situated within Section 22, Township 22 SOUTH, Range 16 EAST, from the Gila and Salt River Meridian, and this claim encompasses portions of the following quarter section (s), section (s), Township (s) and Range (s) NW, NE, SW & SE 1/4's OF SECTION 22, T. 22S, R. 16E, from the Gila and Salt River Meridian, Arizona.

The locality of this claim with reference to some natural object or permanent monument and additional information (if any) concerning its locality are as follows: THE NORTHEAST CORNER OF THE CLAIM IS LOCATED S55°19'W, 2,598.3 FEET FROM THE NORTHEAST CORNER OF SECTION 22, T. 22S, R. 16E, FROM THE GILA AND SALT RIVER MERIDIAN, SANTA CRUZ COUNTY, AZ.

DATED AND POSTED on the ground this 2 day of MARCH, 20 19.

Arizona Minerals Inc.

WITNESS: RM & Steve BY: J. Leonard Fontes, Jr.

J. Leonard Fontes, Jr.
 of JLF2 Consulting, LLC
 1213 N. Torino Avenue
 Tucson, AZ 85712
 AS AGENT FOR South32 Hermosa.

AMC 454742

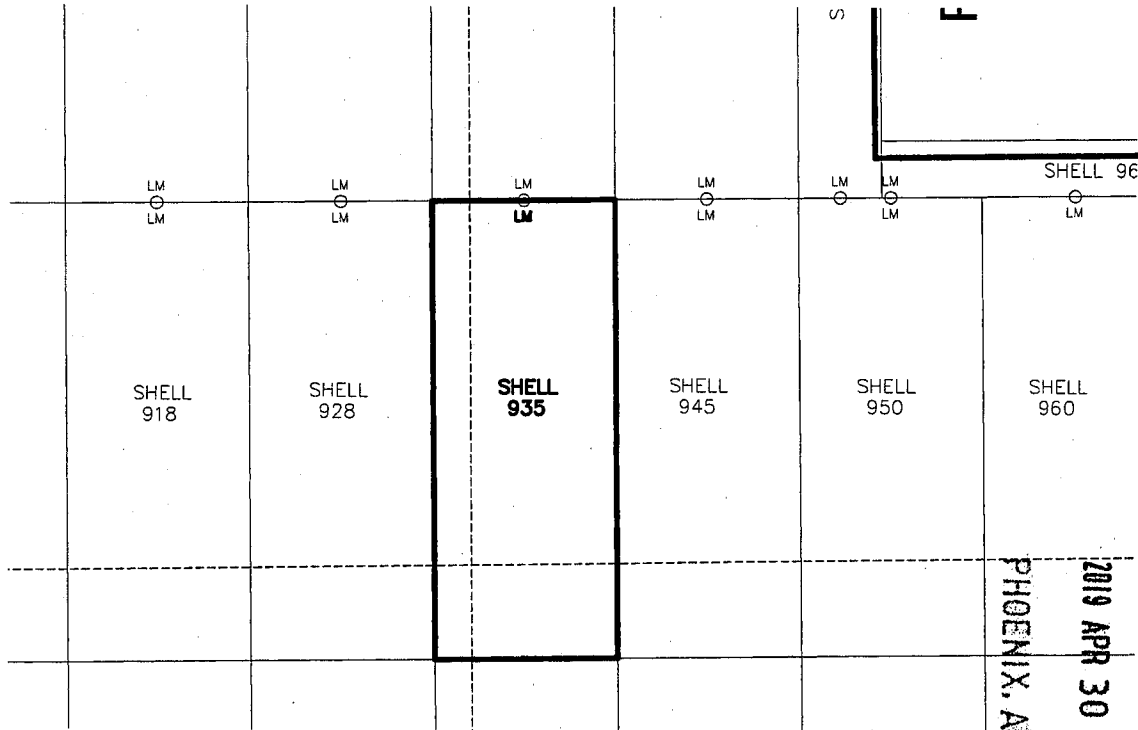
When Filed Return To:

SOUTH32 HERMOSA
 2210 East Fort Lowell Road
 TUCSON, AZ 85719

MINING CLAIM MAP

1" = 600'

LODE (X) PLACER ()



AMC454742

RECEIVED
 BLM ASSISTANT OFFICE
 2019 APR 30 P 2:17
 PHOENIX, ARIZONA

1. The above map depicts the SHELL-935 mining claim, which is located in Section (s) 22, Township 22S, Range 16E, Gila and Salt River Meridian, SANTA CRUZ County, Arizona.
2. The types of corner and end center monuments and location monument used are as follows: 2"X2"X5' WOOD POSTS WITH MARKED ALUMINUM TAGS, IN ROCK CAIRNS. All location monuments (LM) are offset 20 feet from the noted end center monument along the center line of the claim unless otherwise noted. The location monument has been placed outside patented ground.
3. The bearings in degrees between claim corners are: East/West lines run N 89°23' E and North/South lines run N 0°37' W, as depicted on the map or as stated on page 1 of this notice, and are surface distances. All ties to Claim monuments are in grid bearing and distance to reference monument.
4. All claims in this block are contiguous.

When Filed Return To:



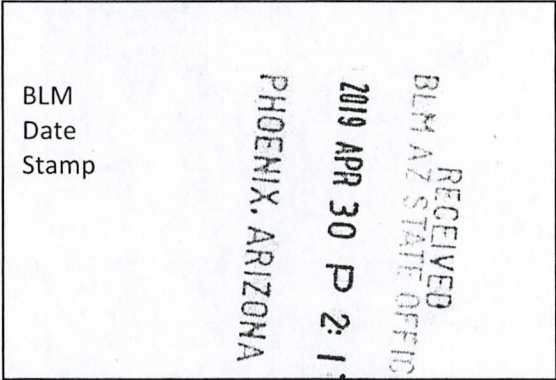
SOUTH32 HERMOSA
2210 East Fort Lowell Road
TUCSON, AZ 85719

2019-02405

LOCATION NOTICE FOR LODE MINING CLAIM

NOTICE IS HEREBY GIVEN that the SHELL-936 lode mining claim has been located

By: ARIZONA MINERALS, INC.
2210 East Fort Lowell Road
TUCSON, AZ 85719



The general course of this claim is NORTH TO SOUTH and it is situated in the Harshaw and Patagonia Mining Districts, SANTA CRUZ County, Arizona. This claim is 1500 feet long and 600 feet wide constituting 300 feet on each side of the centerline.

This claim runs from the location monument on the centerline on which this location notice is posted approximately 20 feet in a(n) SOUTHERLY direction to the SOUTH end line and 1480 feet in a(n) NORTHERLY direction to the NORTH end line.

This claim is marked by six monuments, one at each corner and one at the center of each end line of the claim.

The location monument on which this notice is posted is situated within Section 22, Township 22 SOUTH, Range 16 EAST, from the Gila and Salt River Meridian, and this claim encompasses portions of the following quarter section (s), section (s), Township (s) and Range (s) SW & SE 1/4's OF SECTION 22, T. 22S, R. 16E, from the Gila and Salt River Meridian, Arizona.

The locality of this claim with reference to some natural object or permanent monument and additional information (if any) concerning its locality are as follows: THE NORTHEAST CORNER OF THE CLAIM IS LOCATED N44°03'W, 3,157.2 FEET FROM THE SOUTHEAST CORNER OF SECTION 22, T. 22S, R. 16E, FROM THE GILA AND SALT RIVER MERIDIAN, SANTA CRUZ COUNTY, AZ.

DATED AND POSTED on the ground this 16 day of FEB, 20 19.

Arizona Minerals Inc.

WITNESS: [Signature]

BY: [Signature]

J. Leonard Fontes, Jr.
of JLF2 Consulting, LLC
1213 N. Torino Avenue
Tucson, AZ 85712
AS AGENT FOR South32 Hermosa.

AMC 454743

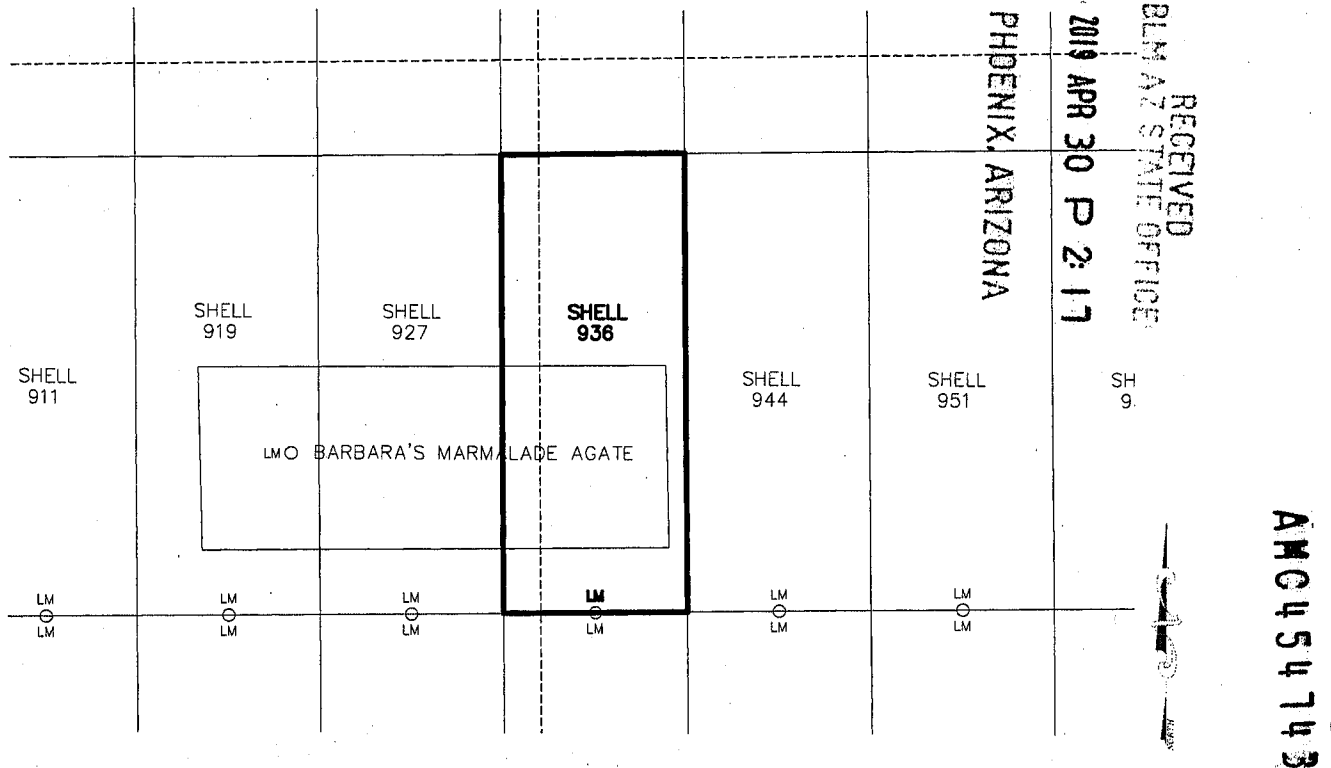
When Filed Return To:

SOUTH32 HERMOSA
 2210 East Fort Lowell Road
 TUCSON, AZ 85719

MINING CLAIM MAP

1" = 600'

LODE (X) PLACER ()



1. The above map depicts the SHELL-936 mining claim, which is located in Section (s) 22, Township 22S, Range 16E, Gila and Salt River Meridian, SANTA CRUZ County, Arizona.
2. The types of corner and end center monuments and location monument used are as follows: 2"X2"X5' WOOD POSTS WITH MARKED ALUMINUM TAGS, IN ROCK CAIRNS. All location monuments (LM) are offset 20 feet from the noted end center monument along the center line of the claim unless otherwise noted. The location monument has been placed outside patented ground.
3. The bearings in degrees between claim corners are: East/West lines run N 89°23' E and North/South lines run N 0°37' W, as depicted on the map or as stated on page 1 of this notice, and are surface distances. All ties to Claim monuments are in grid bearing and distance to reference monument.
4. All claims in this block are contiguous.



When Filed Return To:

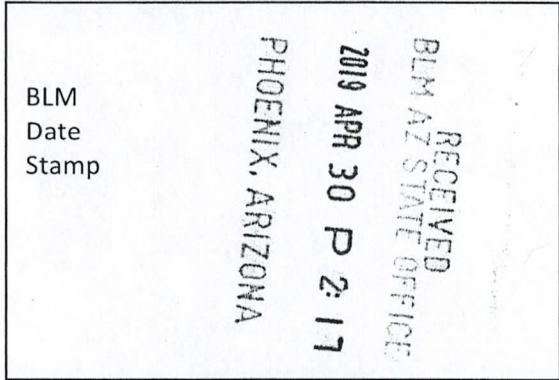
SOUTH32 HERMOSA
2210 East Fort Lowell Road
TUCSON, AZ 85719

2019-02406

LOCATION NOTICE FOR LODE MINING CLAIM

NOTICE IS HEREBY GIVEN that the SHELL-937 lode mining claim has been located

By: ARIZONA MINERALS, INC.
2210 East Fort Lowell Road
TUCSON, AZ 85719



The general course of this claim is SOUTH TO NORTH and it is situated in the Harshaw and Patagonia Mining Districts, SANTA CRUZ County, Arizona. This claim is 1500 feet long and 600 feet wide constituting 300 feet on each side of the centerline.

This claim runs from the location monument on the centerline on which this location notice is posted approximately 20 feet in a(n) NORTHERLY direction to the NORTH end line and 1480 feet in a(n) SOUTHERLY direction to the SOUTH end line.

This claim is marked by six monuments, one at each corner and one at the center of each end line of the claim.

The location monument on which this notice is posted is situated within Section 22, Township 22 SOUTH, Range 16 EAST, from the Gila and Salt River Meridian, and this claim encompasses portions of the following quarter section (s), section (s), Township (s) and Range (s) SW & SE 1/4's OF SECTION 22 & NW & NE 1/4's OF SECTION 27, T. 22S, R. 16E, from the Gila and Salt River Meridian, Arizona.

The locality of this claim with reference to some natural object or permanent monument and additional information (if any) concerning its locality are as follows: THE NORTHEAST CORNER OF THE CLAIM IS LOCATED N70°33'W, 2,311.0 FEET FROM THE SOUTHEAST CORNER OF SECTION 22, T. 22S, R. 16E, FROM THE GILA AND SALT RIVER MERIDIAN, SANTA CRUZ COUNTY, AZ.

DATED AND POSTED on the ground this 16 day of FEB, 20 19.

WITNESS: RM & Stone BY: Leonard J.

Arizona Minerals Inc.
J. Leonard Fontes, Jr.
of JLF2 Consulting, LLC
1213 N. Torino Avenue
Tucson, AZ 85712
AS AGENT FOR South32 Hermosa.

AMC454744

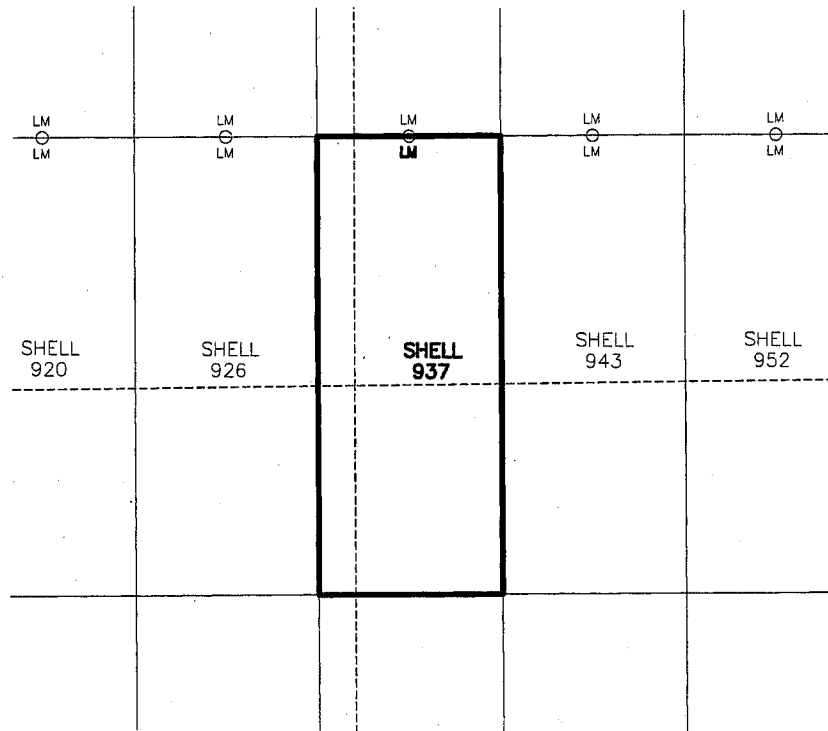
When Filed Return To:

SOUTH32 HERMOSA
2210 East Fort Lowell Road
TUCSON, AZ 85719

MINING CLAIM MAP

1" = 600'

LODE (X) PLACER (



PHOENIX, ARIZONA
 2019 APR 30 P 2:17
 RECEIVED
 BLM AZ STATE OFFICE

AM0454744

1. The above map depicts the SHELL-937 mining claim, which is located in Section (s) 22 & 27, Township 22S, Range 16E, Gila and Salt River Meridian, SANTA CRUZ County, Arizona.
2. The types of corner and end center monuments and location monument used are as follows: 2"X2"X5' WOOD POSTS WITH MARKED ALUMINUM TAGS, IN ROCK CAIRNS. All location monuments (LM) are offset 20 feet from the noted end center monument along the center line of the claim unless otherwise noted. The location monument has been placed outside patented ground.
3. The bearings in degrees between claim corners are: East/West lines run N 89°23' E and North/South lines run N 0°37' W, as depicted on the map or as stated on page 1 of this notice, and are surface distances. All ties to Claim monuments are in grid bearing and distance to reference monument.
4. All claims in this block are contiguous.

2019-02407

When Filed Return To:

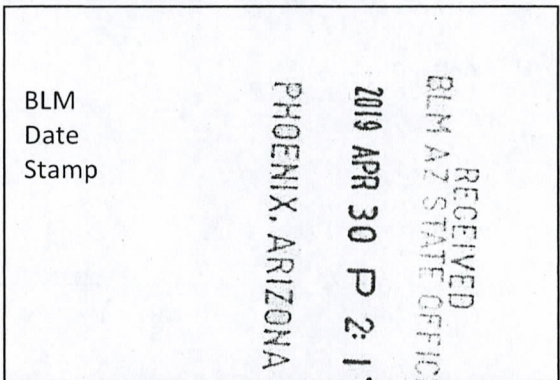
SOUTH32 HERMOSA
2210 East Fort Lowell Road
TUCSON, AZ 85719



LOCATION NOTICE FOR LODE MINING CLAIM

NOTICE IS HEREBY GIVEN that the SHELL-938 lode mining claim has been located

By: ARIZONA MINERALS, INC.
2210 East Fort Lowell Road
TUCSON, AZ 85719



The general course of this claim is NORTH TO SOUTH and it is situated in the Harshaw and Patagonia Mining Districts, SANTA CRUZ County, Arizona. This claim is 1500 feet long and 600 feet wide constituting 300 feet on each side of the centerline.

This claim runs from the location monument on the centerline on which this location notice is posted approximately 20 feet in a(n) SOUTHERLY direction to the SOUTH end line and 1480 feet in a(n) NORTHERLY direction to the NORTH end line.

This claim is marked by six monuments, one at each corner and one at the center of each end line of the claim.

The location monument on which this notice is posted is situated within Section 27, Township 22 SOUTH, Range 16 EAST, from the Gila and Salt River Meridian, and this claim encompasses portions of the following quarter section (s), section (s), Township (s) and Range (s) NW & NE 1/4's OF SECTION 27, T. 22S, R. 16E, from the Gila and Salt River Meridian, Arizona.

The locality of this claim with reference to some natural object or permanent monument and additional information (if any) concerning its locality are as follows: THE NORTHEAST CORNER OF THE CLAIM IS LOCATED S71°21'W, 2,282.8 FEET FROM THE NORTHWEST CORNER OF SECTION 27, T. 22S, R. 16E, FROM THE GILA AND SALT RIVER MERIDIAN, SANTA CRUZ COUNTY, AZ.

DATED AND POSTED on the ground this 16 day of FEB, 20 19.

Arizona Minerals Inc.

WITNESS: M & State BY: J. Leonard

J. Leonard Fontes, Jr.
of JLF2 Consulting, LLC
1213 N. Torino Avenue
Tucson, AZ 85712
AS AGENT FOR South32 Hermosa.

AMC454745

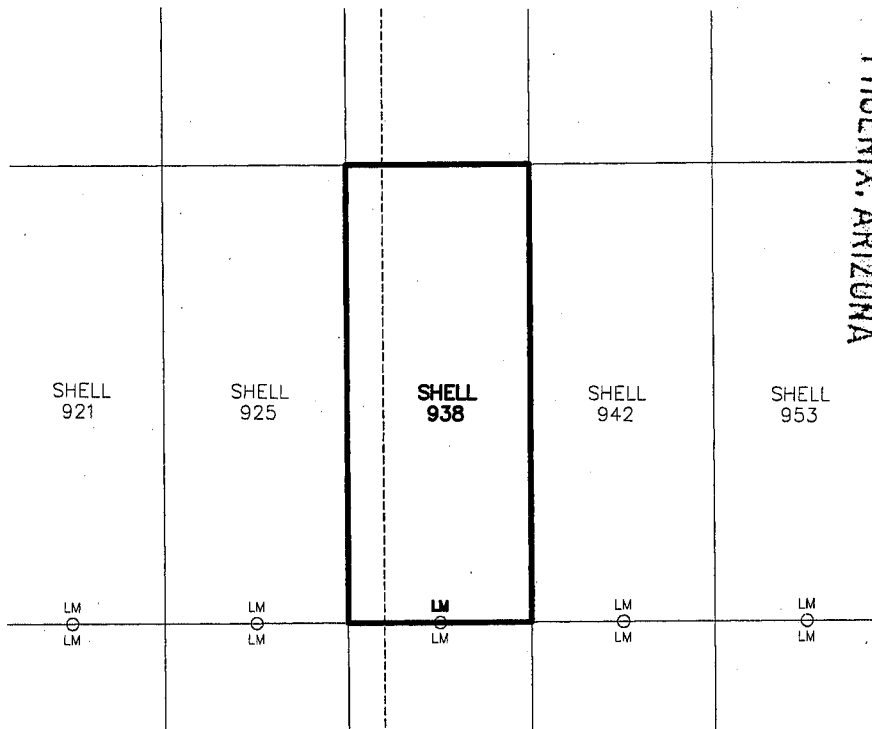
When Filed Return To:

SOUTH32 HERMOSA
 2210 East Fort Lowell Road
 TUCSON, AZ 85719

MINING CLAIM MAP

1" = 600'

LODE (X) PLACER ()



RECEIVED
 BLM AZ STATE OFFICE
 2019 APR 30 P 2:17
 PHOENIX, ARIZONA

AMC454745

1. The above map depicts the SHELL-938 mining claim, which is located in Section (s) 27, Township 22S, Range 16E, Gila and Salt River Meridian, SANTA CRUZ County, Arizona.
2. The types of corner and end center monuments and location monument used are as follows: 2"X2"X5' WOOD POSTS WITH MARKED ALUMINUM TAGS, IN ROCK CAIRNS. All location monuments (LM) are offset 20 feet from the noted end center monument along the center line of the claim unless otherwise noted. The location monument has been placed outside patented ground.
3. The bearings in degrees between claim corners are: East/West lines run N 89°23' E and North/South lines run N 0°37' W, as depicted on the map or as stated on page 1 of this notice, and are surface distances. All ties to Claim monuments are in grid bearing and distance to reference monument.
4. All claims in this block are contiguous.



When Filed Return To:

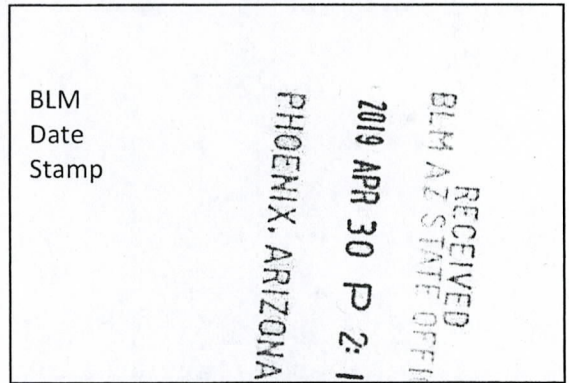
SOUTH32 HERMOSA
2210 East Fort Lowell Road
TUCSON, AZ 85719

2019 02408

LOCATION NOTICE FOR LODE MINING CLAIM

NOTICE IS HEREBY GIVEN that the SHELL-939 lode mining claim has been located

By: ARIZONA MINERALS, INC.
2210 East Fort Lowell Road
TUCSON, AZ 85719



The general course of this claim is SOUTH TO NORTH and it is situated in the Harshaw and Patagonia Mining Districts, SANTA CRUZ County, Arizona. This claim is 1500 feet long and 600 feet wide constituting 300 feet on each side of the centerline.

This claim runs from the location monument on the centerline on which this location notice is posted approximately 20 feet in a(n) NORTHERLY direction to the NORTH end line and 1480 feet in a(n) SOUTHERLY direction to the SOUTH end line.

This claim is marked by six monuments, one at each corner and one at the center of each end line of the claim.

The location monument on which this notice is posted is situated within Section 27, Township 22 SOUTH, Range 16 EAST, from the Gila and Salt River Meridian, and this claim encompasses portions of the following quarter section (s), section (s), Township (s) and Range (s) SW, NW, SE & NE 1/4's OF SECTION 27, T. 22S, R. 16E, from the Gila and Salt River Meridian, Arizona.

The locality of this claim with reference to some natural object or permanent monument and additional information (if any) concerning its locality are as follows: THE NORTHEAST CORNER OF THE CLAIM IS LOCATED S43°55'W, 3,095.2 FEET FROM THE NORTHEAST CORNER OF SECTION 27, T. 22S, R. 16E, FROM THE GILA AND SALT RIVER MERIDIAN, SANTA CRUZ COUNTY, AZ.

DATED AND POSTED on the ground this 16 day of FEB, 20 19.

Arizona Minerals Inc.

WITNESS: RM & Steve

BY: J. Leonard Fontes, Jr.

J. Leonard Fontes, Jr.
of JLF2 Consulting, LLC
1213 N. Torino Avenue
Tucson, AZ 85712
AS AGENT FOR South32 Hermosa.

AMC 054746

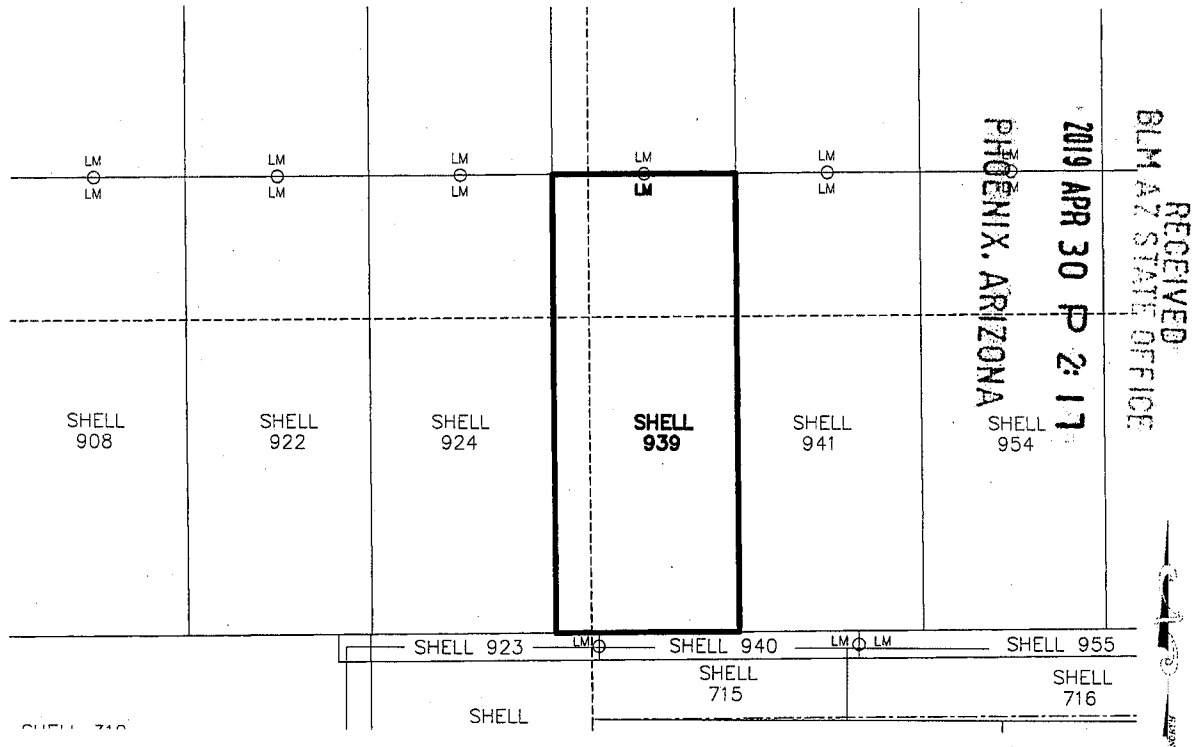
When Filed Return To:

SOUTH32 HERMOSA
2210 East Fort Lowell Road
TUCSON, AZ 85719

MINING CLAIM MAP

1" = 600'

LODE (X) PLACER ()



1. The above map depicts the SHELL-939 mining claim, which is located in Section (s) 27, Township 22S, Range 16E, Gila and Salt River Meridian, SANTA CRUZ County, Arizona.
2. The types of corner and end center monuments and location monument used are as follows: 2"X2"X5' WOOD POSTS WITH MARKED ALUMINUM TAGS, IN ROCK CAIRNS. All location monuments (LM) are offset 20 feet from the noted end center monument along the center line of the claim unless otherwise noted. The location monument has been placed outside patented ground.
3. The bearings in degrees between claim corners are: East/West lines run N 89°23' E and North/South lines run N 0°37' W, as depicted on the map or as stated on page 1 of this notice, and are surface distances. All ties to Claim monuments are in grid bearing and distance to reference monument.
4. All claims in this block are contiguous.

AMC4547461



2019-00009

02409

Page 1 of 2

Requested By: Arizona Minerals

SUZANNE SAINZ, RECORDER

SANTA CRUZ COUNTY, ARIZONA

04-11-2019 04:50 PM Recording Fee \$10.00

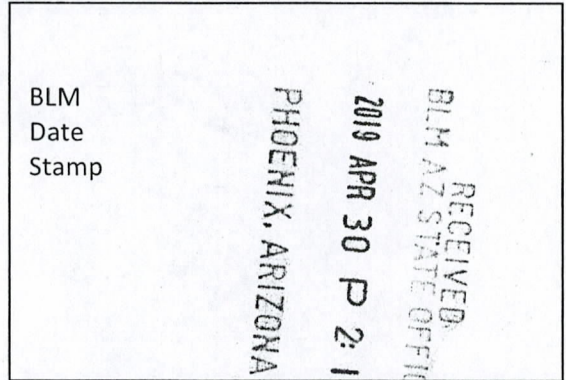
When Filed Return To:

SOUTH32 HERMOSA
2210 East Fort Lowell Road
TUCSON, AZ 85719

LOCATION NOTICE FOR LODE MINING CLAIM

NOTICE IS HEREBY GIVEN that the SHELL-940 lode mining claim has been located

By: ARIZONA MINERALS, INC.
2210 East Fort Lowell Road
TUCSON, AZ 85719



The general course of this claim is WEST TO EAST and it is situated in the Harshaw and Patagonia Mining Districts, SANTA CRUZ County, Arizona. This claim is 850 feet long and 90 feet wide constituting 45 feet on each side of the centerline.

This claim runs from the location monument on the centerline on which this location notice is posted approximately 20 feet in a(n) EASTERLY direction to the EAST end line and 1480 feet in a(n) WESTERLY direction to the WEST end line.

This claim is marked by six monuments, one at each corner and one at the center of each end line of the claim.

The location monument on which this notice is posted is situated within Section 27, Township 22 SOUTH, Range 16 EAST, from the Gila and Salt River Meridian, and this claim encompasses portions of the following quarter section (s), section (s), Township (s) and Range (s) SE 1/4 OF SECTION 27, T. 22S, R. 16E, from the Gila and Salt River Meridian, Arizona.

The locality of this claim with reference to some natural object or permanent monument and additional information (if any) concerning its locality are as follows: THE NORTHEAST CORNER OF THE CLAIM IS LOCATED N48°37'W, 2,395.7 FEET FROM THE SOUTHEAST CORNER OF SECTION 27, T. 22S, R. 16E, FROM THE GILA AND SALT RIVER MERIDIAN, SANTA CRUZ COUNTY, AZ.

DATED AND POSTED on the ground this 16 day of FEB, 20 19.

Arizona Minerals Inc.

WITNESS: RM & Stone BY: J. Leonard Fontes, Jr.

J. Leonard Fontes, Jr.
of JLF2 Consulting, LLC
1213 N. Torino Avenue
Tucson, AZ 85712
AS AGENT FOR South32 Hermosa.

AMC454747

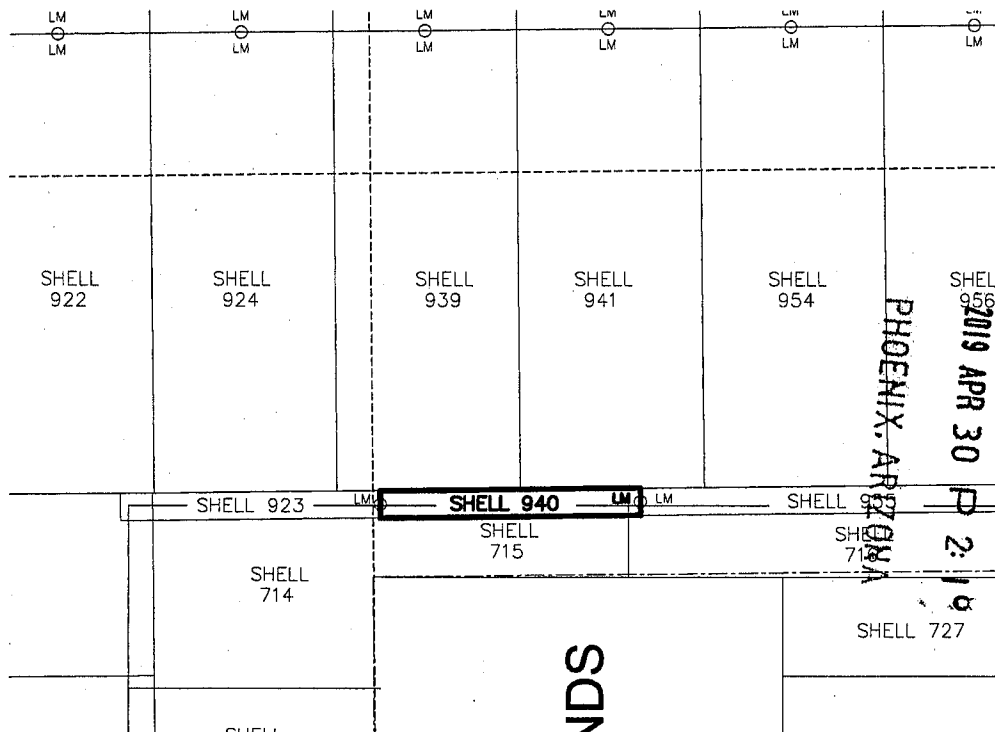
When Filed Return To:

SOUTH32 HERMOSA
 2210 East Fort Lowell Road
 TUCSON, AZ 85719

MINING CLAIM MAP

1" = 600'

LODE (X) PLACER ()



1. The above map depicts the SHELL-940 mining claim, which is located in Section (s) 27, Township 22S, Range 16E, Gila and Salt River Meridian, SANTA CRUZ County, Arizona.
2. The types of corner and end center monuments and location monument used are as follows: 2"X2"X5' WOOD POSTS WITH MARKED ALUMINUM TAGS, IN ROCK CAIRNS. All location monuments (LM) are offset 20 feet from the noted end center monument along the center line of the claim unless otherwise noted. The location monument has been placed outside patented ground.
3. The bearings in degrees between claim corners are: East/West lines run N 89°23' E and North/South lines run N 0°37' W, as depicted on the map or as stated on page 1 of this notice, and are surface distances. All ties to Claim monuments are in grid bearing and distance to reference monument.
4. All claims in this block are contiguous.

AMC 4547471



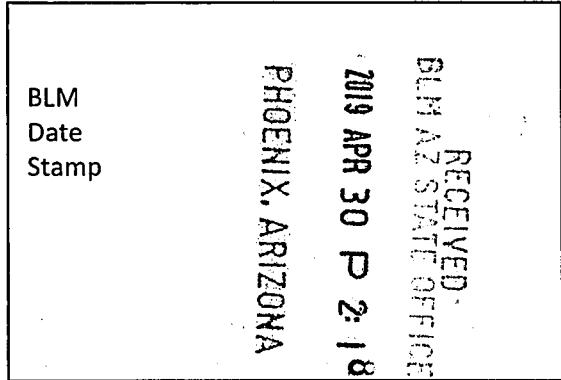
When Filed Return To:

SOUTH32 HERMOSA
2210 East Fort Lowell Road
TUCSON, AZ 85719

LOCATION NOTICE FOR LODE MINING CLAIM

NOTICE IS HEREBY GIVEN that the SHELL-941 lode mining claim has been located

By: ARIZONA MINERALS, INC.
2210 East Fort Lowell Road
TUCSON, AZ 85719



The general course of this claim is SOUTH TO NORTH and it is situated in the Harshaw and Patagonia Mining Districts, SANTA CRUZ County, Arizona. This claim is 1500 feet long and 600 feet wide constituting 300 feet on each side of the centerline.

This claim runs from the location monument on the centerline on which this location notice is posted approximately 20 feet in a(n) NORTHERLY direction to the NORTH end line and 1480 feet in a(n) SOUTHERLY direction to the SOUTH end line.

This claim is marked by six monuments, one at each corner and one at the center of each end line of the claim.

The location monument on which this notice is posted is situated within Section 27, Township 22 SOUTH, Range 16 EAST, from the Gila and Salt River Meridian, and this claim encompasses portions of the following quarter section (s), section (s), Township (s) and Range (s) SE & NE 1/4's OF SECTION 27, T. 22S, R. 16E, from the Gila and Salt River Meridian, Arizona.

The locality of this claim with reference to some natural object or permanent monument and additional information (if any) concerning its locality are as follows: THE NORTHEAST CORNER OF THE CLAIM IS LOCATED S34°50'W, 2,708.5 FEET FROM THE NORTHEAST CORNER OF SECTION 27, T. 22S, R. 16E, FROM THE GILA AND SALT RIVER MERIDIAN, SANTA CRUZ COUNTY, AZ.

DATED AND POSTED on the ground this 16 day of FEB, 20 19.

Arizona Minerals Inc.

WITNESS: RM & State

BY: J. Leonard Fontes, Jr.

J. Leonard Fontes, Jr.
of JLF2 Consulting, LLC
1213 N. Torino Avenue
Tucson, AZ 85712
AS AGENT FOR South32 Hermosa.

AMC 454748

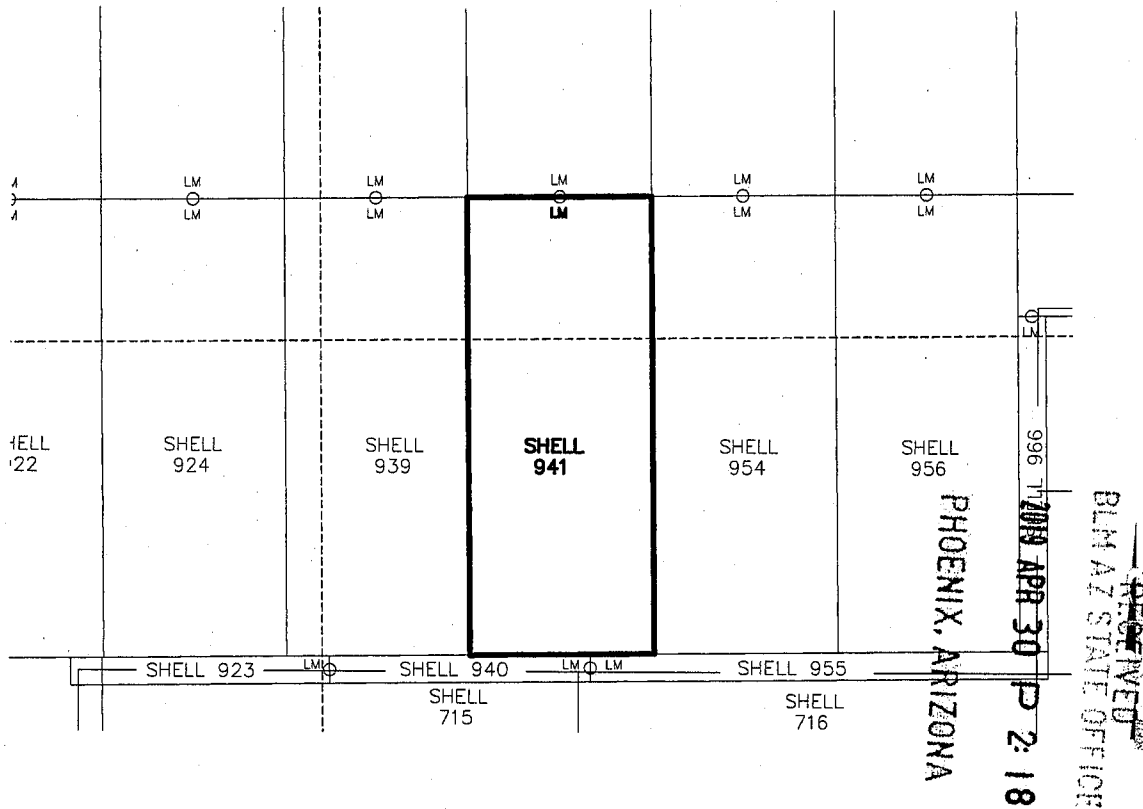
When Filed Return To:

SOUTH32 HERMOSA
 2210 East Fort Lowell Road
 TUCSON, AZ 85719

MINING CLAIM MAP

1" = 600'

LODE (X) PLACER ()



AMC 454748

1. The above map depicts the SHELL-941 mining claim, which is located in Section (s) 27, Township 22S, Range 16E, Gila and Salt River Meridian, SANTA CRUZ County, Arizona.
2. The types of corner and end center monuments and location monument used are as follows: 2"X2"X5' WOOD POSTS WITH MARKED ALUMINUM TAGS, IN ROCK CAIRNS. All location monuments (LM) are offset 20 feet from the noted end center monument along the center line of the claim unless otherwise noted. The location monument has been placed outside patented ground.
3. The bearings in degrees between claim corners are: East/West lines run N 89°23' E and North/South lines run N 0°37' W, as depicted on the map or as stated on page 1 of this notice, and are surface distances. All ties to Claim monuments are in grid bearing and distance to reference monument.
4. All claims in this block are contiguous.




When Filed Return To:

SOUTH32 HERMOSA
 2210 East Fort Lowell Road
 TUCSON, AZ 85719

LOCATION NOTICE FOR LODE MINING CLAIM

NOTICE IS HEREBY GIVEN that the SHELL-942 lode mining claim has been located

By: ARIZONA MINERALS, INC.
 2210 East Fort Lowell Road
 TUCSON, AZ 85719



The general course of this claim is NORTH TO SOUTH and it is situated in the Harshaw and Patagonia Mining Districts, SANTA CRUZ County, Arizona. This claim is 1500 feet long and 600 feet wide constituting 300 feet on each side of the centerline.

This claim runs from the location monument on the centerline on which this location notice is posted approximately 20 feet in a(n) SOUTHERLY direction to the SOUTH end line and 1480 feet in a(n) NORTHERLY direction to the NORTH end line.

This claim is marked by six monuments, one at each corner and one at the center of each end line of the claim.

The location monument on which this notice is posted is situated within Section 27, Township 22 SOUTH, Range 16 EAST, from the Gila and Salt River Meridian, and this claim encompasses portions of the following quarter section (s), section (s), Township (s) and Range (s) NE 1/4 OF SECTION 27, T. 22S, R. 16E, from the Gila and Salt River Meridian, Arizona.

The locality of this claim with reference to some natural object or permanent monument and additional information (if any) concerning its locality are as follows: THE NORTHEAST CORNER OF THE CLAIM IS LOCATED S65°10'W, 1,722.5 FEET FROM THE NORTHWEST CORNER OF SECTION 27, T. 22S, R. 16E, FROM THE GILA AND SALT RIVER MERIDIAN, SANTA CRUZ COUNTY, AZ.

DATED AND POSTED on the ground this 16 day of FEB, 20 19.

Arizona Minerals Inc.

WITNESS: RM & Stato

BY: J. Leonard Fontes, Jr.

J. Leonard Fontes, Jr.
 of JLF2 Consulting, LLC
 1213 N. Torino Avenue
 Tucson, AZ 85712
 AS AGENT FOR South32 Hermosa.

ARCHIVED 7/9

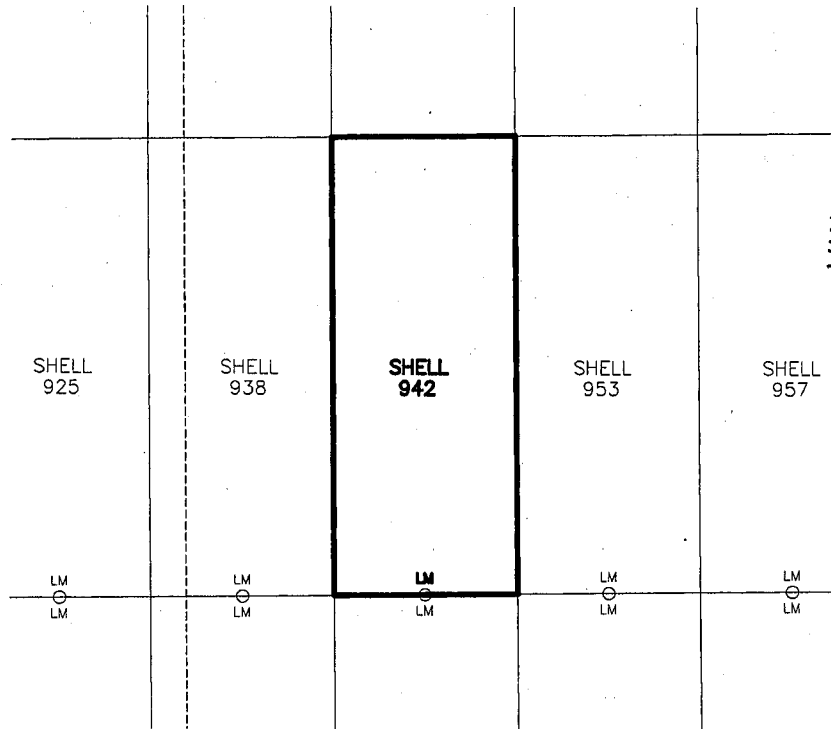
When Filed Return To:

SOUTH32 HERMOSA
 2210 East Fort Lowell Road
 TUCSON, AZ 85719

MINING CLAIM MAP

1" = 600'

LODE (X) PLACER ()



RECEIVED
 BLM AZ STATE OFFICE
 2019 APR 30 P 2:18
 PHOENIX, ARIZONA

AMC454749

1. The above map depicts the SHELL-942 mining claim, which is located in Section (s) 27, Township 22S, Range 16E, Gila and Salt River Meridian, SANTA CRUZ County, Arizona.
2. The types of corner and end center monuments and location monument used are as follows: 2"X2"X5' WOOD POSTS WITH MARKED ALUMINUM TAGS, IN ROCK CAIRNS. All location monuments (LM) are offset 20 feet from the noted end center monument along the center line of the claim unless otherwise noted. The location monument has been placed outside patented ground.
3. The bearings in degrees between claim corners are: East/West lines run N 89°23' E and North/South lines run N 0°37' W, as depicted on the map or as stated on page 1 of this notice, and are surface distances. All ties to Claim monuments are in grid bearing and distance to reference monument.
4. All claims in this block are contiguous.

02412

2019-02-12

Page 1 of 2

Requested By: Arizona Minerals
SUZANNE SAINZ, RECORDER
SANTA CRUZ COUNTY, ARIZONA
04-11-2019 04:50 PM Recording Fee \$10.00



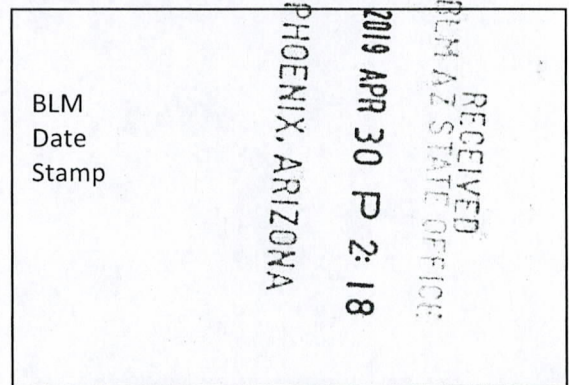
When Filed Return To:

SOUTH32 HERMOSA
2210 East Fort Lowell Road
TUCSON, AZ 85719

LOCATION NOTICE FOR LODE MINING CLAIM

NOTICE IS HEREBY GIVEN that the SHELL-943 lode mining claim has been located

By: ARIZONA MINERALS, INC.
2210 East Fort Lowell Road
TUCSON, AZ 85719



The general course of this claim is SOUTH TO NORTH and it is situated in the Harshaw and Patagonia Mining Districts, SANTA CRUZ County, Arizona. This claim is 1500 feet long and 600 feet wide constituting 300 feet on each side of the centerline.

This claim runs from the location monument on the centerline on which this location notice is posted approximately 20 feet in a(n) NORTHERLY direction to the NORTH end line and 1480 feet in a(n) SOUTHERLY direction to the SOUTH end line.

This claim is marked by six monuments, one at each corner and one at the center of each end line of the claim.

The location monument on which this notice is posted is situated within Section 22, Township 22 SOUTH, Range 16 EAST, from the Gila and Salt River Meridian, and this claim encompasses portions of the following quarter section (s), section (s), Township (s) and Range (s) SE 1/4 OF SECTION 22 & NE 1/4 OF SECTION 27, T. 22S, R. 16E, from the Gila and Salt River Meridian, Arizona.

The locality of this claim with reference to some natural object or permanent monument and additional information (if any) concerning its locality are as follows: THE NORTHEAST CORNER OF THE CLAIM IS LOCATED N63°50'W, 1,759.6 FEET FROM THE SOUTHEAST CORNER OF SECTION 22, T. 22S, R. 16E, FROM THE GILA AND SALT RIVER MERIDIAN, SANTA CRUZ COUNTY, AZ.

DATED AND POSTED on the ground this 16 day of FEB, 20 19.

Arizona Minerals Inc.

WITNESS: [Signature]

BY: [Signature]

J. Leonard Fontes, Jr.
of JLF2 Consulting, LLC
1213 N. Torino Avenue
Tucson, AZ 85712
AS AGENT FOR South32 Hermosa.

AMC454750

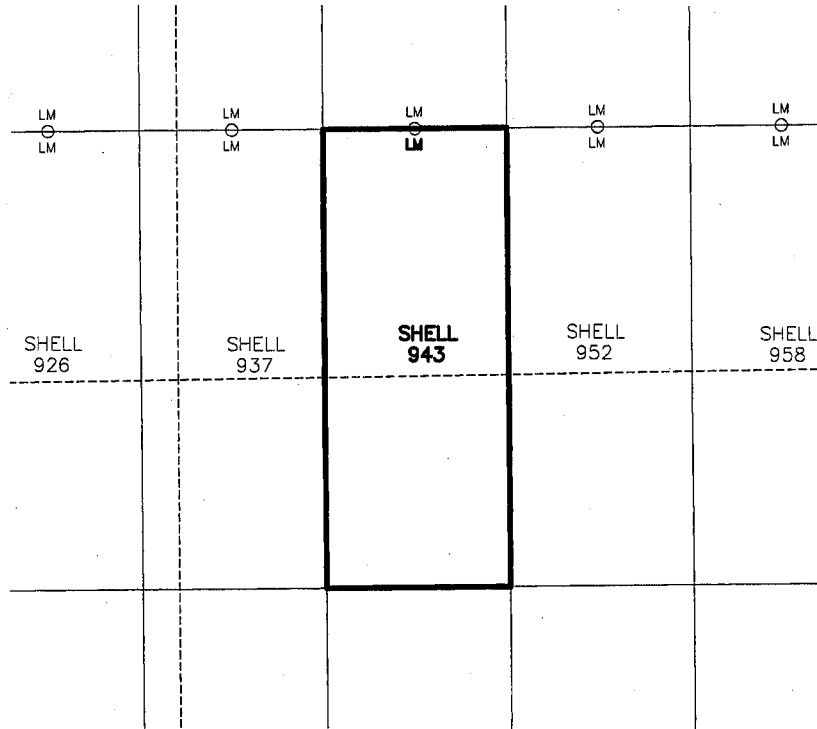
When Filed Return To:

SOUTH32 HERMOSA
 2210 East Fort Lowell Road
 TUCSON, AZ 85719

MINING CLAIM MAP

1" = 600'

LODE (X) PLACER ()



AMC454750

RECEIVED
 BLM AZ STATE OFFICE
 2019 APR 30 P 2:18
 PHOENIX, ARIZONA

1. The above map depicts the SHELL-943 mining claim, which is located in Section (s) 22 & 27, Township 22S, Range 16E, Gila and Salt River Meridian, SANTA CRUZ County, Arizona.
2. The types of corner and end center monuments and location monument used are as follows: 2"X2"X5' WOOD POSTS WITH MARKED ALUMINUM TAGS, IN ROCK CAIRNS. All location monuments (LM) are offset 20 feet from the noted end center monument along the center line of the claim unless otherwise noted. The location monument has been placed outside patented ground.
3. The bearings in degrees between claim corners are: East/West lines run N 89°23' E and North/South lines run N 0°37' W, as depicted on the map or as stated on page 1 of this notice, and are surface distances. All ties to Claim monuments are in grid bearing and distance to reference monument.
4. All claims in this block are contiguous.

When Filed Return To:

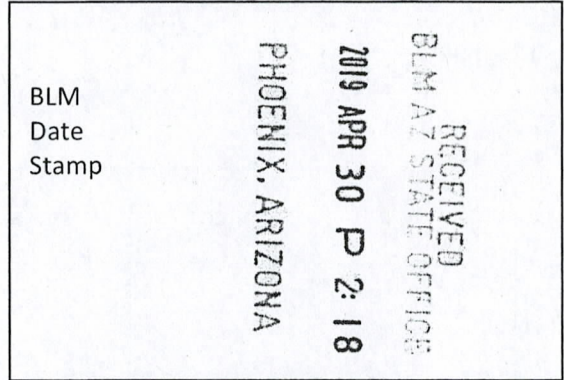


SOUTH32 HERMOSA
2210 East Fort Lowell Road
TUCSON, AZ 85719

LOCATION NOTICE FOR LODE MINING CLAIM

NOTICE IS HEREBY GIVEN that the SHELL-944 lode mining claim has been located

By: ARIZONA MINERALS, INC.
2210 East Fort Lowell Road
TUCSON, AZ 85719



The general course of this claim is NORTH TO SOUTH and it is situated in the Harshaw and Patagonia Mining Districts, SANTA CRUZ County, Arizona. This claim is 1500 feet long and 600 feet wide constituting 300 feet on each side of the centerline.

This claim runs from the location monument on the centerline on which this location notice is posted approximately 20 feet in a(n) SOUTHERLY direction to the SOUTH end line and 1480 feet in a(n) NORTHERLY direction to the NORTH end line.

This claim is marked by six monuments, one at each corner and one at the center of each end line of the claim.

The location monument on which this notice is posted is situated within Section 22, Township 22 SOUTH, Range 16 EAST, from the Gila and Salt River Meridian, and this claim encompasses portions of the following quarter section (s), section (s), Township (s) and Range (s) SE 1/4 OF SECTION 22, T. 22S, R. 16E, from the Gila and Salt River Meridian, Arizona.

The locality of this claim with reference to some natural object or permanent monument and additional information (if any) concerning its locality are as follows: THE NORTHEAST CORNER OF THE CLAIM IS LOCATED N35°02'W, 2,779.1 FEET FROM THE SOUTHEAST CORNER OF SECTION 22, T. 22S, R. 16E, FROM THE GILA AND SALT RIVER MERIDIAN, SANTA CRUZ COUNTY, AZ.

DATED AND POSTED on the ground this 16 day of FEB, 20 19.

WITNESS: M J Stov

Arizona Minerals Inc.
BY: J. Leonard Fontes, Jr.

J. Leonard Fontes, Jr.
of JLF2 Consulting, LLC
1213 N. Torino Avenue
Tucson, AZ 85712
AS AGENT FOR South32 Hermosa.

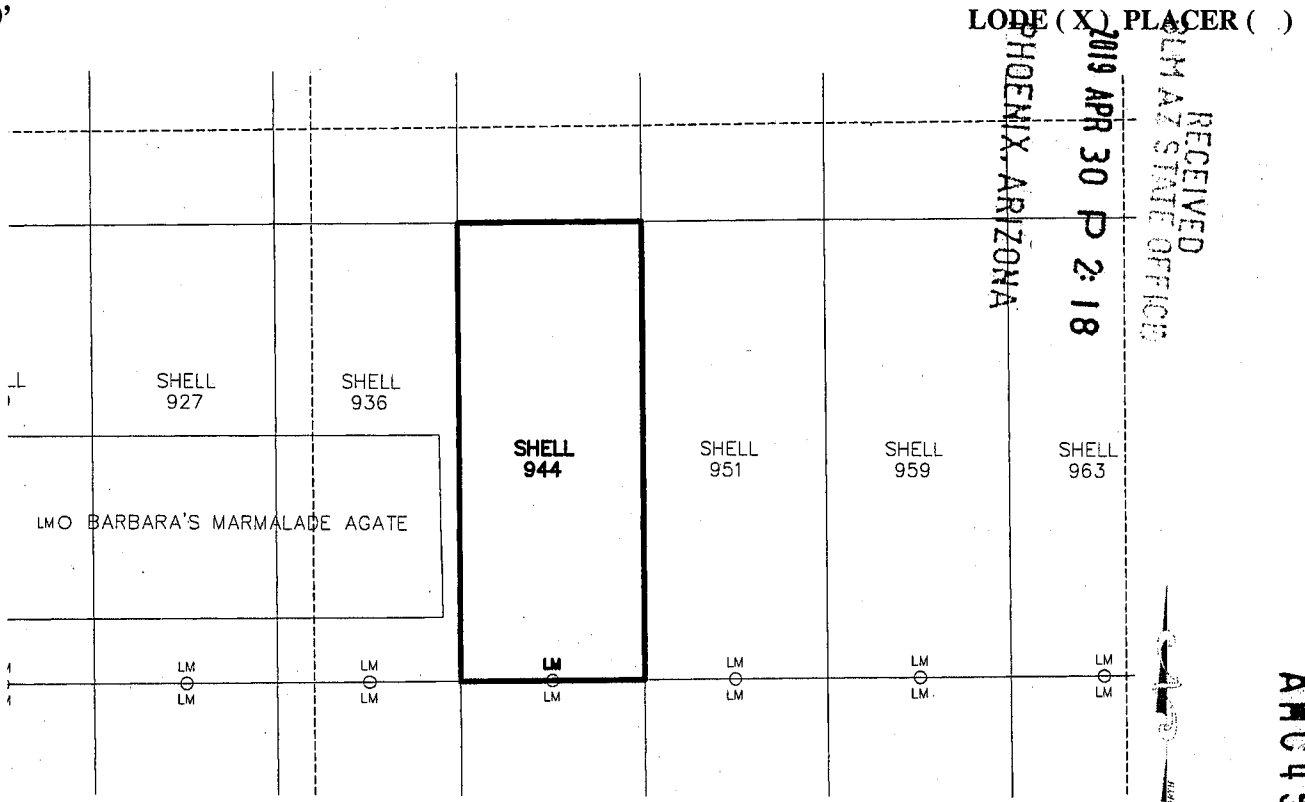
AMC454751

When Filed Return To:

SOUTH32 HERMOSA
 2210 East Fort Lowell Road
 TUCSON, AZ 85719

MINING CLAIM MAP

1" = 600'



1. The above map depicts the **SHELL-944** mining claim, which is located in Section (s) 22, Township 22S, Range 16E, Gila and Salt River Meridian, SANTA CRUZ County, Arizona.
2. The types of corner and end center monuments and location monument used are as follows: 2"X2"X5' WOOD POSTS WITH MARKED ALUMINUM TAGS, IN ROCK CAIRNS. All location monuments (LM) are offset 20 feet from the noted end center monument along the center line of the claim unless otherwise noted. The location monument has been placed outside patented ground.
3. The bearings in degrees between claim corners are: East/West lines run N 89°23' E and North/South lines run N 0°37' W, as depicted on the map or as stated on page 1 of this notice, and are surface distances. All ties to Claim monuments are in grid bearing and distance to reference monument.
4. All claims in this block are contiguous.

AMC454751

02414

2019-01-14
Page 1 of 2
Requested By: Arizona Minerals
SUZANNE SAINZ, RECORDER
SANTA CRUZ COUNTY, ARIZONA
04-11-2019 04:50 PM Recording Fee \$10.00



When Filed Return To:

SOUTH32 HERMOSA
2210 East Fort Lowell Road
TUCSON, AZ 85719

LOCATION NOTICE FOR LODE MINING CLAIM

NOTICE IS HEREBY GIVEN that the SHELL-945 lode mining claim has been located

By: ARIZONA MINERALS, INC.
2210 East Fort Lowell Road
TUCSON, AZ 85719

RECEIVED
BLM AZ STATE OFFICE
2019 APR 30 P 2:18
PHOENIX, ARIZONA
BLM
Date
Stamp

The general course of this claim is SOUTH TO NORTH and it is situated in the Harshaw and Patagonia Mining Districts, SANTA CRUZ County, Arizona. This claim is 1500 feet long and 600 feet wide constituting 300 feet on each side of the centerline.

This claim runs from the location monument on the centerline on which this location notice is posted approximately 20 feet in a(n) NORTHERLY direction to the NORTH end line and 1480 feet in a(n) SOUTHERLY direction to the SOUTH end line.

This claim is marked by six monuments, one at each corner and one at the center of each end line of the claim.

The location monument on which this notice is posted is situated within Section 22, Township 22 SOUTH, Range 16 EAST, from the Gila and Salt River Meridian, and this claim encompasses portions of the following quarter section (s) section (s), Township (s) and Range (s) NE & SE 1/4's OF SECTION 22, T. 22S, R. 16E, from the Gila and Salt River Meridian, Arizona.

The locality of this claim with reference to some natural object or permanent monument and additional information (if any) concerning its locality are as follows: THE NORTHEAST CORNER OF THE CLAIM IS LOCATED S46°14'W, 2,128.1 FEET FROM THE NORTHEAST CORNER OF SECTION 22, T. 22S, R. 16E, FROM THE GILA AND SALT RIVER MERIDIAN, SANTA CRUZ COUNTY, AZ.

DATED AND POSTED on the ground this 2 day of MARCH, 2019.

Arizona Minerals Inc.

WITNESS: RM & Sth BY: J. Leonard

J. Leonard Fontes, Jr.
of JLF2 Consulting, LLC
1213 N. Torino Avenue
Tucson, AZ 85712
AS AGENT FOR South32 Hermosa.

AMC454752

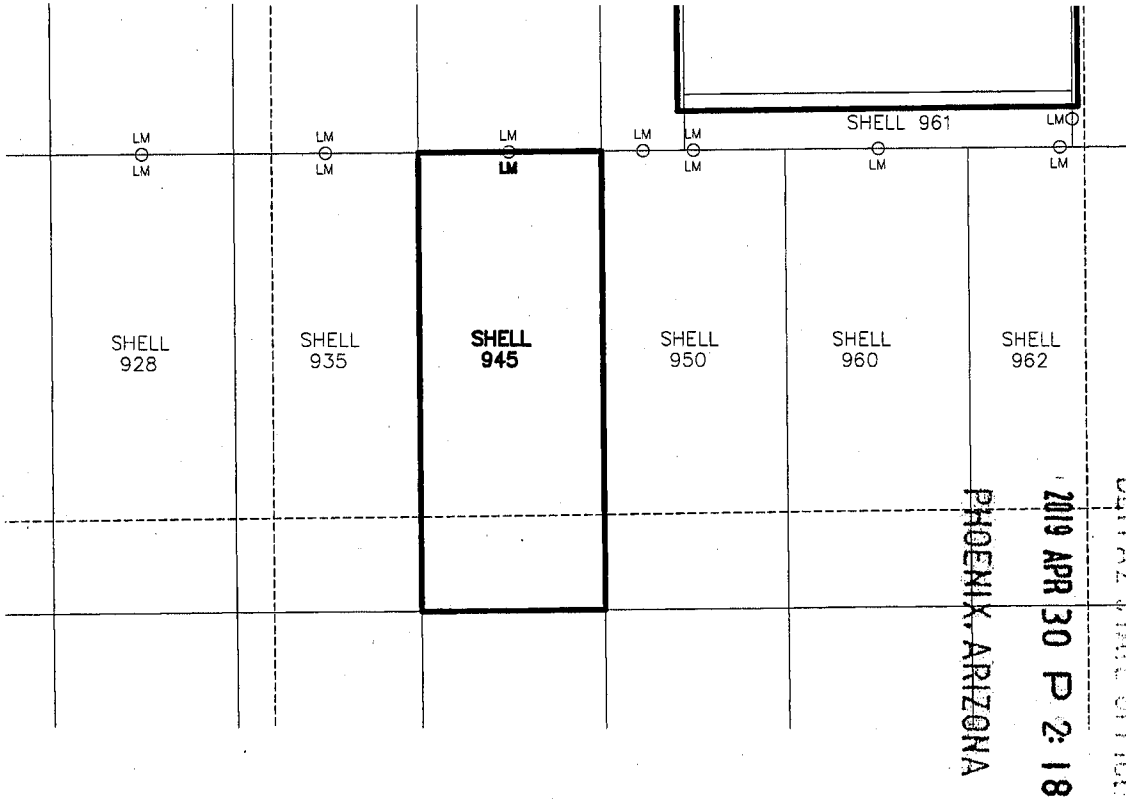
When Filed Return To:

SOUTH32 HERMOSA
 2210 East Fort Lowell Road
 TUCSON, AZ 85719

MINING CLAIM MAP

1" = 600'

LODE (X) PLACER ()



AMC454752

1. The above map depicts the SHELL-945 mining claim, which is located in Section (s) 22, Township 22S, Range 16E, Gila and Salt River Meridian, SANTA CRUZ County, Arizona.
2. The types of corner and end center monuments and location monument used are as follows: 2"X2"X5' WOOD POSTS WITH MARKED ALUMINUM TAGS, IN ROCK CAIRNS. All location monuments (LM) are offset 20 feet from the noted end center monument along the center line of the claim unless otherwise noted. The location monument has been placed outside patented ground.
3. The bearings in degrees between claim corners are: East/West lines run N 89°23' E and North/South lines run N 0°37' W, as depicted on the map or as stated on page 1 of this notice, and are surface distances. All ties to Claim monuments are in grid bearing and distance to reference monument.
4. All claims in this block are contiguous.




When Filed Return To:

SOUTH32 HERMOSA
2210 East Fort Lowell Road
TUCSON, AZ 85719

LOCATION NOTICE FOR LODE MINING CLAIM

NOTICE IS HEREBY GIVEN that the SHELL-946 lode mining claim has been located

By: ARIZONA MINERALS, INC.
2210 East Fort Lowell Road
TUCSON, AZ 85719



The general course of this claim is NORTH TO SOUTH and it is situated in the Harshaw and Patagonia Mining Districts, SANTA CRUZ County, Arizona. This claim is 1500 feet long and 600 feet wide constituting 300 feet on each side of the centerline.

This claim runs from the location monument on the centerline on which this location notice is posted approximately 20 feet in a(n) SOUTHERLY direction to the SOUTH end line and 1480 feet in a(n) NORTHERLY direction to the NORTH end line.

This claim is marked by six monuments, one at each corner and one at the center of each end line of the claim.

The location monument on which this notice is posted is situated within Section 22, Township 22 SOUTH, Range 16 EAST, from the Gila and Salt River Meridian, and this claim encompasses portions of the following quarter section (s), section (s), Township (s) and Range (s) SE 1/4 OF SECTION 15 & NE 1/4 OF SECTION 22, T. 22S, R. 16E, from the Gila and Salt River Meridian, Arizona.

The locality of this claim with reference to some natural object or permanent monument and additional information (if any) concerning its locality are as follows: THE NORTHEAST CORNER OF THE CLAIM IS LOCATED N88°59'W, 1,553.1 FEET FROM THE SOUTHEAST CORNER OF SECTION 15, T. 22S, R. 16E, FROM THE GILA AND SALT RIVER MERIDIAN, SANTA CRUZ COUNTY, AZ.

DATED AND POSTED on the ground this 2 day of MARCH, 20 19.

WITNESS: RM J. Stett

Arizona Minerals Inc.
BY: J. Leonard Fontes, Jr.

J. Leonard Fontes, Jr.
of JLF2 Consulting, LLC
1213 N. Torino Avenue
Tucson, AZ 85712
AS AGENT FOR South32 Hermosa.

AMC 454753

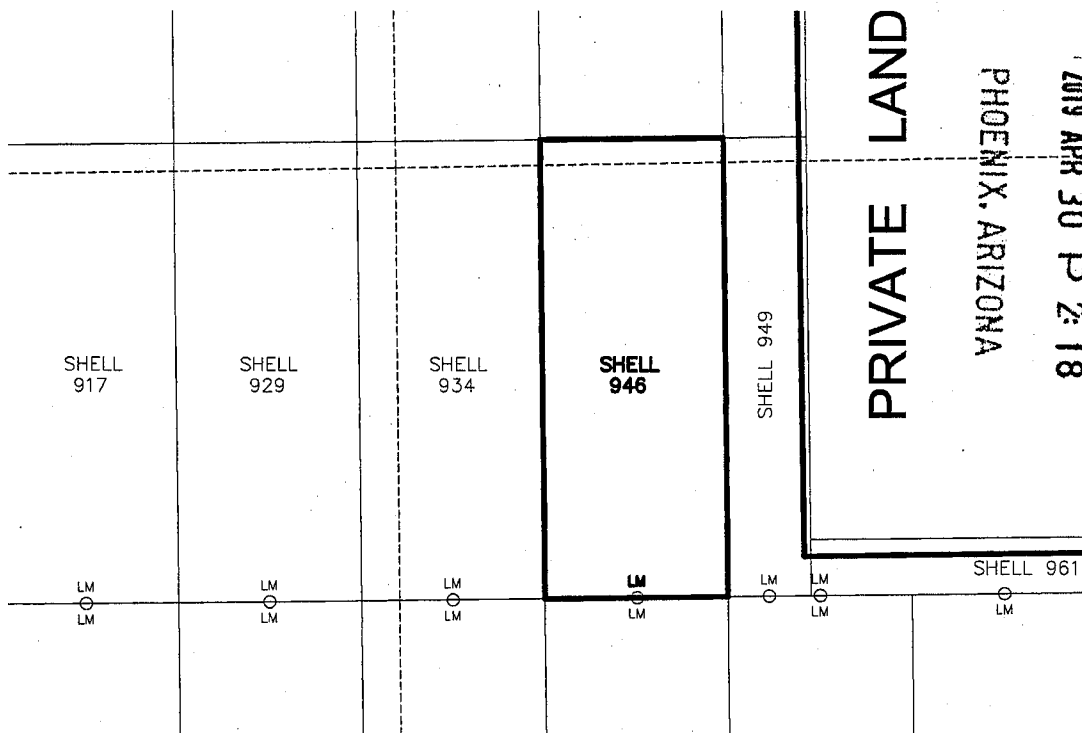
When Filed Return To:

SOUTH32 HERMOSA
 2210 East Fort Lowell Road
 TUCSON, AZ 85719

MINING CLAIM MAP

1" = 600'

LODE (X) PLACER ()



RECEIVED
 BLM AZ STATE OFFICE

2019 APR 30 P 2:18

PHOENIX, ARIZONA

AM0454753

1. The above map depicts the SHELL-946 mining claim, which is located in Section (s) 15 & 22, Township 22S, Range 16E, Gila and Salt River Meridian, SANTA CRUZ County, Arizona.
2. The types of corner and end center monuments and location monument used are as follows: 2"X2"X5' WOOD POSTS WITH MARKED ALUMINUM TAGS, IN ROCK CAIRNS. All location monuments (LM) are offset 20 feet from the noted end center monument along the center line of the claim unless otherwise noted. The location monument has been placed outside patented ground.
3. The bearings in degrees between claim corners are: East/West lines run N 89°23' E and North/South lines run N 0°37' W, as depicted on the map or as stated on page 1 of this notice, and are surface distances. All ties to Claim monuments are in grid bearing and distance to reference monument.
4. All claims in this block are contiguous.

02416

2019-0-16
Page 1 of 2
Requested By: Arizona Minerals
SUZANNE SAINZ, RECORDER
SANTA CRUZ COUNTY, ARIZONA
04-11-2019 04:50 PM Recording Fee \$10.00




When Filed Return To:
SOUTH32 HERMOSA
2210 East Fort Lowell Road
TUCSON, AZ 85719

LOCATION NOTICE FOR LODE MINING CLAIM

NOTICE IS HEREBY GIVEN that the SHELL-947 lode mining claim has been located

By: ARIZONA MINERALS, INC.
2210 East Fort Lowell Road
TUCSON, AZ 85719



The general course of this claim is SOUTH TO NORTH and it is situated in the Harshaw and Patagonia Mining Districts, SANTA CRUZ County, Arizona. This claim is 1260 feet long and 600 feet wide constituting 300 feet on each side of the centerline.

This claim runs from the location monument on the centerline on which this location notice is posted approximately 30 feet in a(n) NORTHERLY direction to the NORTH end line and 1230 feet in a(n) SOUTHERLY direction to the SOUTH end line.

This claim is marked by six monuments, one at each corner and one at the center of each end line of the claim.

The location monument on which this notice is posted is situated within Section 15, Township 22 SOUTH, Range 16 EAST, from the Gila and Salt River Meridian, and this claim encompasses portions of the following quarter section (s), section (s), Township (s) and Range (s) SE 1/4 OF SECTION 15, T. 22S, R. 16E, from the Gila and Salt River Meridian, Arizona.

The locality of this claim with reference to some natural object or permanent monument and additional information (if any) concerning its locality are as follows: THE NORTHEAST CORNER OF THE CLAIM IS LOCATED N50°35'W, 2,027.6 FEET FROM THE SOUTHEAST CORNER OF SECTION 15, T. 22S, R. 16E, FROM THE GILA AND SALT RIVER MERIDIAN, SANTA CRUZ COUNTY, AZ.

DATED AND POSTED on the ground this 24 day of FEB, 2019.

WITNESS: RM & S...

Arizona Minerals Inc.
BY: J. Leonard Fontes, Jr.

J. Leonard Fontes, Jr.
of JLF2 Consulting, LLC
1213 N. Torino Avenue
Tucson, AZ 85712
AS AGENT FOR South32 Hermosa.

AMC454754

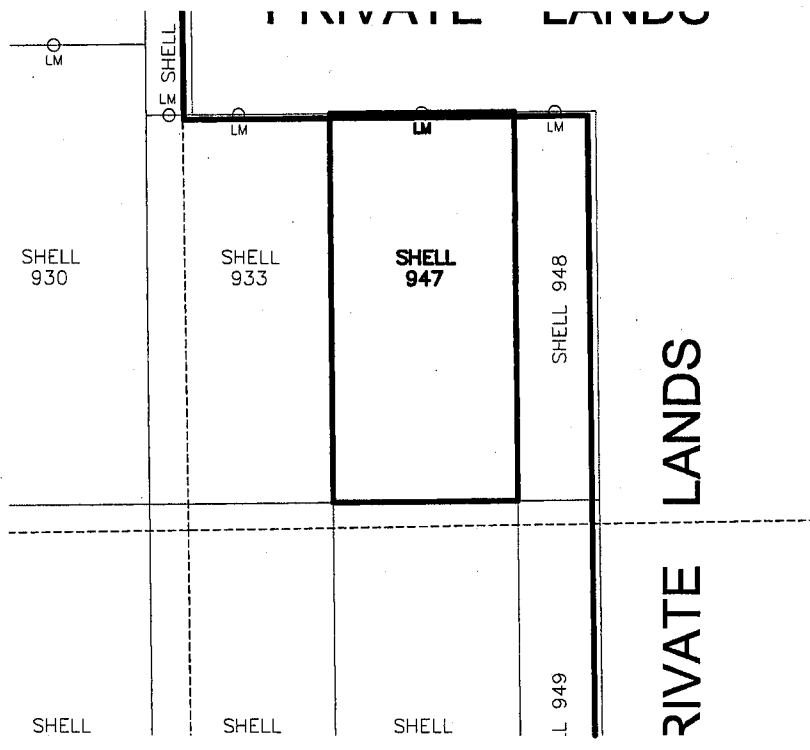
When Filed Return To:

SOUTH32 HERMOSA
 2210 East Fort Lowell Road
 TUCSON, AZ 85719

MINING CLAIM MAP

1" = 600'

LODE (X) PLACER ()



RECEIVED
 BLM AZ STATE OFFICE
 2019 APR 30 P 2:18
 PHOENIX, ARIZONA

AMC454754

1. The above map depicts the SHELL-947 mining claim, which is located in Section (s) 15 Township 22S, Range 16E, Gila and Salt River Meridian, SANTA CRUZ County, Arizona.
2. The types of corner and end center monuments and location monument used are as follows: 2"X2"X5' WOOD POSTS WITH MARKED ALUMINUM TAGS, IN ROCK CAIRNS. All location monuments (LM) are offset 20 feet from the noted end center monument along the center line of the claim unless otherwise noted. The location monument has been placed outside patented ground.
3. The bearings in degrees between claim corners are: East/West lines run N 89°23' E and North/South lines run N 00°37' W, as depicted on the map or as stated on page 1 of this notice, and are surface distances. All ties to Claim monuments are in grid bearing and distance to reference monument.
4. All claims in this block are contiguous.

02417

2019-01-17

Page 1 of 2

Requested By: Arizona Minerals

SUZANNE SAINZ, RECORDER

SANTA CRUZ COUNTY, ARIZONA

04-11-2019 04:50 PM Recordings Fee \$10.00



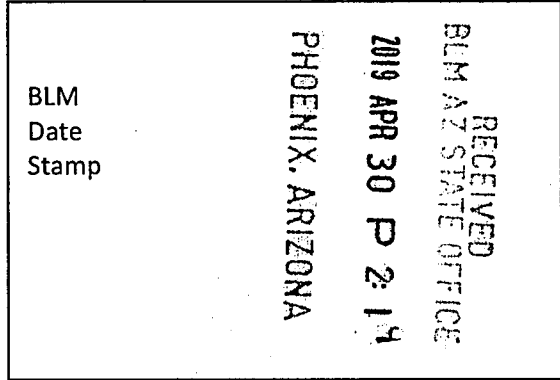
When Filed Return To:

SOUTH32 HERMOSA
2210 East Fort Lowell Road
TUCSON, AZ 85719

LOCATION NOTICE FOR LOBE MINING CLAIM

NOTICE IS HEREBY GIVEN that the SHELL-948 lode mining claim has been located

By: ARIZONA MINERALS, INC.
2210 East Fort Lowell Road
TUCSON, AZ 85719



The general course of this claim is SOUTH TO NORTH and it is situated in the Harshaw and Patagonia Mining Districts, SANTA CRUZ County, Arizona. This claim is 1260 feet long and 260 feet wide constituting 130 feet on each side of the centerline.

This claim runs from the location monument on the centerline on which this location notice is posted approximately 30 feet in a(n) NORTHERLY direction to the NORTH end line and 1230 feet in a(n) SOUTHERLY direction to the SOUTH end line.

This claim is marked by six monuments, one at each corner and one at the center of each end line of the claim.

The location monument on which this notice is posted is situated within Section 15, Township 22 SOUTH, Range 16 EAST, from the Gila and Salt River Meridian, and this claim encompasses portions of the following quarter section (s), section (s), Township (s) and Range (s) SE 1/4 OF SECTION 15, T. 22S, R. 16E, from the Gila and Salt River Meridian, Arizona.

The locality of this claim with reference to some natural object or permanent monument and additional information (if any) concerning its locality are as follows: THE NORTHEAST CORNER OF THE CLAIM IS LOCATED N45°21'W, 1,836.1 FEET FROM THE SOUTHEAST CORNER OF SECTION 15, T. 22S, R. 16E, FROM THE GILA AND SALT RIVER MERIDIAN, SANTA CRUZ COUNTY, AZ.

DATED AND POSTED on the ground this 24 day of FEB, 2019.

Arizona Minerals Inc.

WITNESS: [Signature] BY: [Signature]

J. Leonard Fontes, Jr.
of JLF2 Consulting, LLC
1213 N. Torino Avenue
Tucson, AZ 85712
AS AGENT FOR South32 Hermosa.

AMC454755

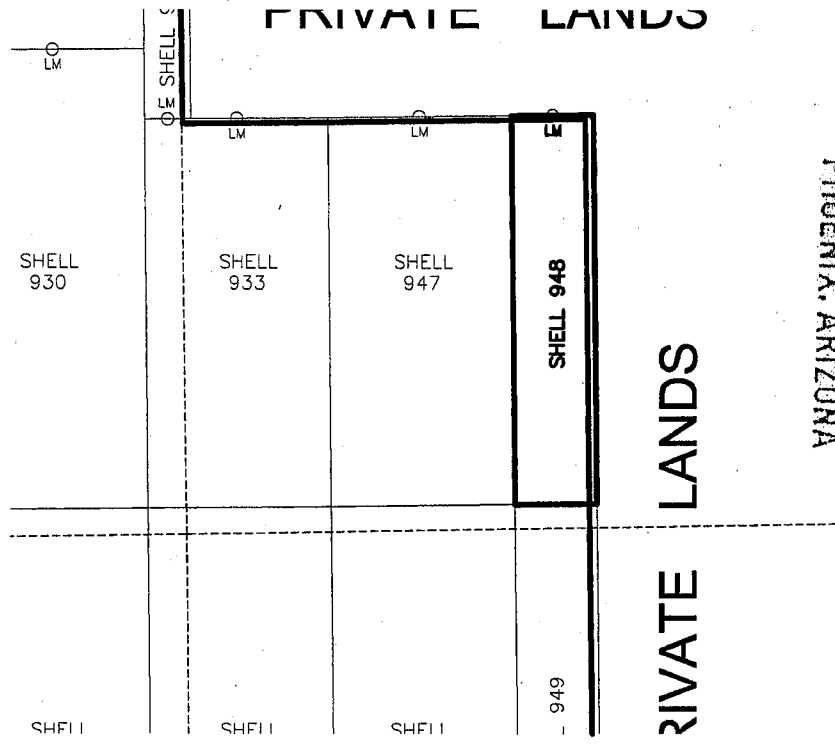
When Filed Return To:

SOUTH32 HERMOSA
 2210 East Fort Lowell Road
 TUCSON, AZ 85719

MINING CLAIM MAP

1" = 600'

LODE (X) PLACER ()



PHOENIX, ARIZONA

2019 APR 30 P 2:19

RECEIVED
 BLM AZ STATE OFFICE



AM0454755

1. The above map depicts the SHELL-948 mining claim, which is located in Section (s) 15 Township 22S, Range 16E, Gila and Salt River Meridian, SANTA CRUZ County, Arizona.
2. The types of corner and end center monuments and location monument used are as follows: 2"X2"X5' WOOD POSTS WITH MARKED ALUMINUM TAGS, IN ROCK CAIRNS. All location monuments (LM) are offset 20 feet from the noted end center monument along the center line of the claim unless otherwise noted. The location monument has been placed outside patented ground.
3. The bearings in degrees between claim corners are: East/West lines run N 89°23' E and North/South lines run N 00°37' W, as depicted on the map or as stated on page 1 of this notice, and are surface distances. All ties to Claim monuments are in grid bearing and distance to reference monument.
4. All claims in this block are contiguous.

When Filed Return To:


SOUTH32 HERMOSA
2210 East Fort Lowell Road
TUCSON, AZ 85719



LOCATION NOTICE FOR LODE MINING CLAIM

NOTICE IS HEREBY GIVEN that the SHELL-949 lode mining claim has been located

By: ARIZONA MINERALS, INC.
2210 East Fort Lowell Road
TUCSON, AZ 85719



The general course of this claim is NORTH TO SOUTH and it is situated in the Harshaw and Patagonia Mining Districts, SANTA CRUZ County, Arizona. This claim is 1500 feet long and 260 feet wide constituting 130 feet on each side of the centerline.

This claim runs from the location monument on the centerline on which this location notice is posted approximately 20 feet in a(n) SOUTHERLY direction to the SOUTH end line and 1480 feet in a(n) NORTHERLY direction to the NORTH end line.

This claim is marked by six monuments, one at each corner and one at the center of each end line of the claim.

The location monument on which this notice is posted is situated within Section 22, Township 22 SOUTH, Range 16 EAST, from the Gila and Salt River Meridian, and this claim encompasses portions of the following quarter section (s), section (s), Township (s) and Range (s) SE 1/4 OF SECTION 15 & NE 1/4 OF SECTION 22, T. 22S, R. 16E, from the Gila and Salt River Meridian, Arizona.

The locality of this claim with reference to some natural object or permanent monument and additional information (if any) concerning its locality are as follows: THE NORTHEAST CORNER OF THE CLAIM IS LOCATED N88°39'W, 1,293.2 FEET FROM THE SOUTHEAST CORNER OF SECTION 15, T. 22S, R. 16E, FROM THE GILA AND SALT RIVER MERIDIAN, SANTA CRUZ COUNTY, AZ.

DATED AND POSTED on the ground this 2 day of MARCH, 20 19.

Arizona Minerals Inc.

WITNESS: M J Stone BY: J Leonard

J. Leonard Fontes, Jr.
of JLF2 Consulting, LLC
1213 N. Torino Avenue
Tucson, AZ 85712
AS AGENT FOR South32 Hermosa.

AMC4547561

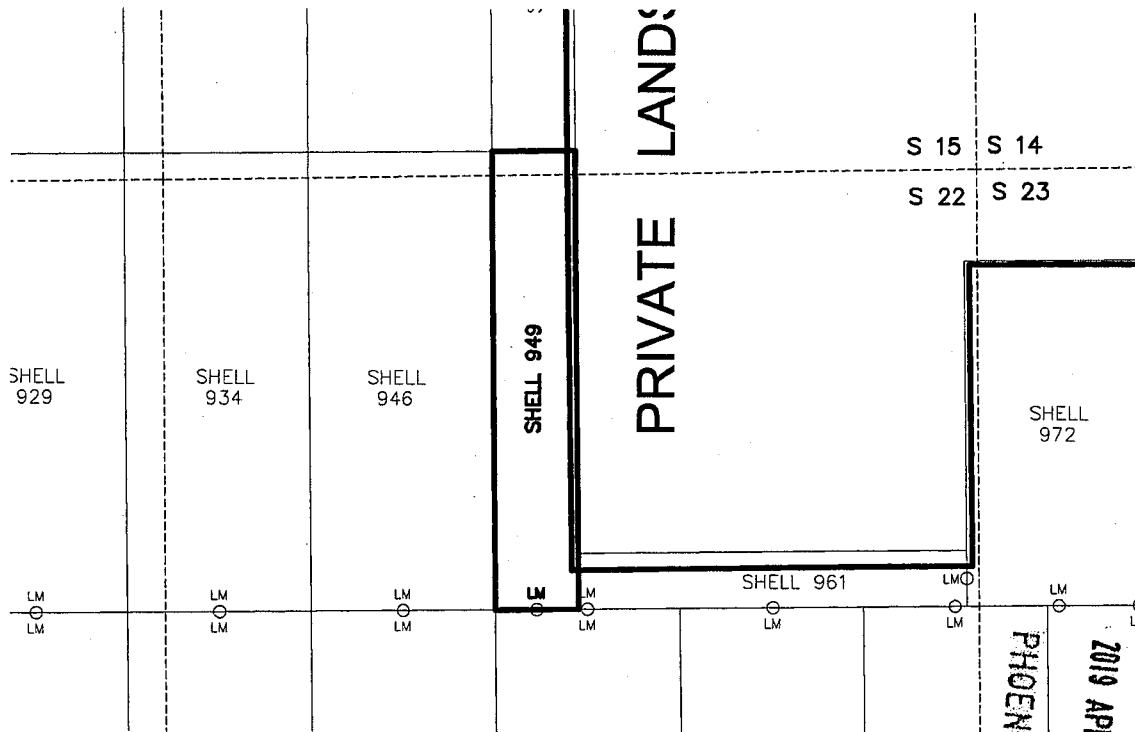
When Filed Return To:

SOUTH32 HERMOSA
 2210 East Fort Lowell Road
 TUCSON, AZ 85719

MINING CLAIM MAP

1" = 600'

LODE (X) PLACER ()



AMC454756

RECEIVED
 BUREAU OF LAND MANAGEMENT
 STATE OFFICE
 PHOENIX, ARIZONA
 2019 APR 30 P 2 19

1. The above map depicts the SHELL-949 mining claim, which is located in Section (s) 15 22, Township 22S, Range 16E, Gila and Salt River Meridian, SANTA CRUZ County, Arizona.
2. The types of corner and end center monuments and location monument used are as follows: 2"X2"X5' WOOD POSTS WITH MARKED ALUMINUM TAGS, IN ROCK CAIRNS. All location monuments (LM) are offset 20 feet from the noted end center monument along the center line of the claim unless otherwise noted. The location monument has been placed outside patented ground.
3. The bearings in degrees between claim corners are: East/West lines run N 89°23' E and North/South lines run N 0°37' W, as depicted on the map or as stated on page 1 of this notice, and are surface distances. All ties to Claim monuments are in grid bearing and distance to reference monument.
4. All claims in this block are contiguous.

02919

2019-0-19

Page 1 of 2

Requested By: Arizona Minerals
SUZANNE SAINZ, RECORDER
SANTA CRUZ COUNTY, ARIZONA
04-11-2019 04:50 PM Recordings Fee \$10.00




When Filed Return To:

SOUTH32 HERMOSA
2210 East Fort Lowell Road
TUCSON, AZ 85719

LOCATION NOTICE FOR LODE MINING CLAIM

NOTICE IS HEREBY GIVEN that the SHELL-950 lode mining claim has been located

By: ARIZONA MINERALS, INC.
2210 East Fort Lowell Road
TUCSON, AZ 85719



The general course of this claim is SOUTH TO NORTH and it is situated in the Harshaw and Patagonia Mining Districts, SANTA CRUZ County, Arizona. This claim is 1500 feet long and 600 feet wide constituting 300 feet on each side of the centerline.

This claim runs from the location monument on the centerline on which this location notice is posted approximately 20 feet in a(n) NORTHERLY direction to the NORTH end line and 1480 feet in a(n) SOUTHERLY direction to the SOUTH end line.

This claim is marked by six monuments, one at each corner and one at the center of each end line of the claim.

The location monument on which this notice is posted is situated within Section 22, Township 22 SOUTH, Range 16 EAST, from the Gila and Salt River Meridian, and this claim encompasses portions of the following quarter section (s), section (s), Township (s) and Range (s) NE & SE 1/4's OF SECTION 22, T. 22S, R. 16E, from the Gila and Salt River Meridian, Arizona.

The locality of this claim with reference to some natural object or permanent monument and additional information (if any) concerning its locality are as follows: THE NORTHEAST CORNER OF THE CLAIM IS LOCATED S32°35'W, 1,739.5 FEET FROM THE NORTHEAST CORNER OF SECTION 22, T. 22S, R. 16E, FROM THE GILA AND SALT RIVER MERIDIAN, SANTA CRUZ COUNTY, AZ.

DATED AND POSTED on the ground this 2 day of MARCH, 2019.

Arizona Minerals Inc.

WITNESS: M J Stettin BY: J. Leonard Fontes, Jr.

J. Leonard Fontes, Jr.
of JLF2 Consulting, LLC
1213 N. Torino Avenue
Tucson, AZ 85712
AS AGENT FOR South32 Hermosa.

AMC454757

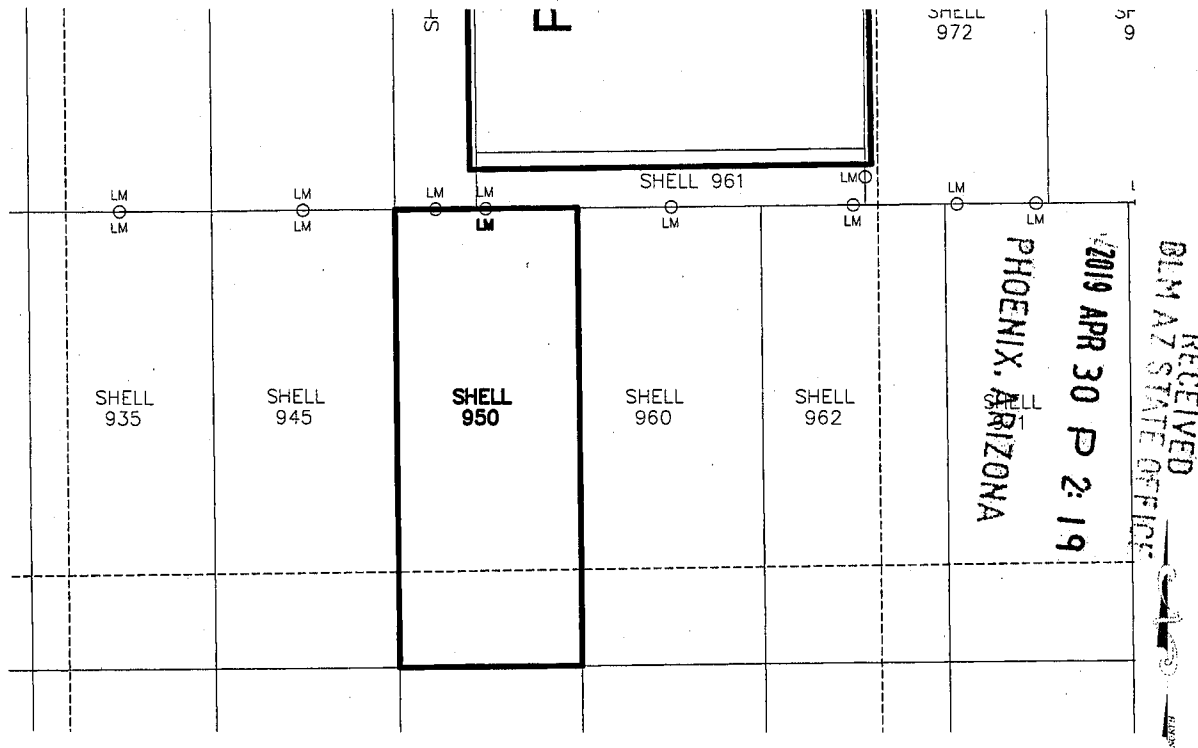
When Filed Return To:

SOUTH32 HERMOSA
 2210 East Fort Lowell Road
 TUCSON, AZ 85719

MINING CLAIM MAP

1" = 600'

LODE (X) PLACER ()



1. The above map depicts the SHELL-950 mining claim, which is located in Section (s) 22, Township 22S, Range 16E, Gila and Salt River Meridian, SANTA CRUZ County, Arizona.
2. The types of corner and end center monuments and location monument used are as follows: 2"X2"X5' WOOD POSTS WITH MARKED ALUMINUM TAGS, IN ROCK CAIRNS. All location monuments (LM) are offset 20 feet from the noted end center monument along the center line of the claim unless otherwise noted. The location monument has been placed outside patented ground.
3. The bearings in degrees between claim corners are: East/West lines run N 89°23' E and North/South lines run N 0°37' W, as depicted on the map or as stated on page 1 of this notice, and are surface distances. All ties to Claim monuments are in grid bearing and distance to reference monument.
4. All claims in this block are contiguous.

AM04547571

When Filed Return To:



SOUTH32 HERMOSA
2210 East Fort Lowell Road
TUCSON, AZ 85719

LOCATION NOTICE FOR LODE MINING CLAIM

NOTICE IS HEREBY GIVEN that the SHELL-951 lode mining claim has been located

By: ARIZONA MINERALS, INC.
2210 East Fort Lowell Road
TUCSON, AZ 85719

RECEIVED
BLM AZ STATE OFFICE
2019 APR 30 P 2:19
PHOENIX, ARIZONA
BLM
Date
Stamp

The general course of this claim is NORTH TO SOUTH and it is situated in the Harshaw and Patagonia Mining Districts, SANTA CRUZ County, Arizona. This claim is 1500 feet long and 600 feet wide constituting 300 feet on each side of the centerline.

This claim runs from the location monument on the centerline on which this location notice is posted approximately 20 feet in a(n) SOUTHERLY direction to the SOUTH end line and 1480 feet in a(n) NORTHERLY direction to the NORTH end line.

This claim is marked by six monuments, one at each corner and one at the center of each end line of the claim.

The location monument on which this notice is posted is situated within Section 22, Township 22 SOUTH, Range 16 EAST, from the Gila and Salt River Meridian, and this claim encompasses portions of the following quarter section (s) 1, section (s) 1, Township (s) 22S and Range (s) 16E, from the Gila and Salt River Meridian, Arizona.

The locality of this claim with reference to some natural object or permanent monument and additional information (if any) concerning its locality are as follows: THE NORTHEAST CORNER OF THE CLAIM IS LOCATED N23°34'W, 2,489.8 FEET FROM THE SOUTHEAST CORNER OF SECTION 22, T. 22S, R. 16E, FROM THE GILA AND SALT RIVER MERIDIAN, SANTA CRUZ COUNTY, AZ.

DATED AND POSTED on the ground this 16 day of FEB, 20 19.

Arizona Minerals Inc.

WITNESS: PM & Stew

BY: J. Leonard

J. Leonard Fontes, Jr.
of JLF2 Consulting, LLC
1213 N. Torino Avenue
Tucson, AZ 85712
AS AGENT FOR South32 Hermosa.

AMC 454758

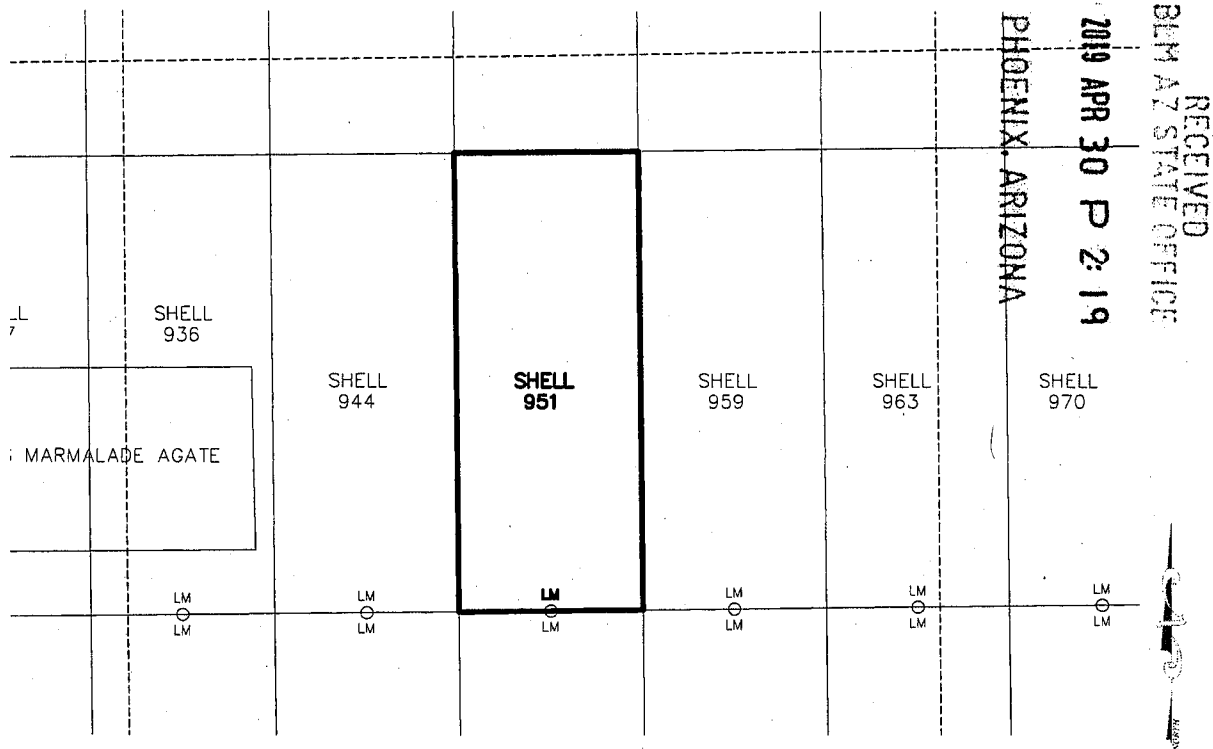
When Filed Return To:

SOUTH32 HERMOSA
 2210 East Fort Lowell Road
 TUCSON, AZ 85719

MINING CLAIM MAP

1" = 600'

LODE (X) PLACER ()



AMC454758

1. The above map depicts the SHELL-951 mining claim, which is located in Section (s) 22, Township 22S, Range 16E, Gila and Salt River Meridian, SANTA CRUZ County, Arizona.
2. The types of corner and end center monuments and location monument used are as follows: 2"X2"X5' WOOD POSTS WITH MARKED ALUMINUM TAGS, IN ROCK CAIRNS. All location monuments (LM) are offset 20 feet from the noted end center monument along the center line of the claim unless otherwise noted. The location monument has been placed outside patented ground.
3. The bearings in degrees between claim corners are: East/West lines run N 89°23' E and North/South lines run N 0°37' W, as depicted on the map or as stated on page 1 of this notice, and are surface distances. All ties to Claim monuments are in grid bearing and distance to reference monument.
4. All claims in this block are contiguous.




When Filed Return To:
SOUTH32 HERMOSA
2210 East Fort Lowell Road
TUCSON, AZ 85719

LOCATION NOTICE FOR LODE MINING CLAIM

NOTICE IS HEREBY GIVEN that the SHELL-952 lode mining claim has been located

By: ARIZONA MINERALS, INC.
2210 East Fort Lowell Road
TUCSON, AZ 85719



The general course of this claim is SOUTH TO NORTH and it is situated in the Harshaw and Patagonia Mining Districts, SANTA CRUZ County, Arizona. This claim is 1500 feet long and 600 feet wide constituting 300 feet on each side of the centerline.

This claim runs from the location monument on the centerline on which this location notice is posted approximately 20 feet in a(n) NORTHERLY direction to the NORTH end line and 1480 feet in a(n) SOUTHERLY direction to the SOUTH end line.

This claim is marked by six monuments, one at each corner and one at the center of each end line of the claim.

The location monument on which this notice is posted is situated within Section 22, Township 22 SOUTH, Range 16 EAST, from the Gila and Salt River Meridian, and this claim encompasses portions of the following quarter section (s), section (s), Township (s) and Range (s) SE 1/4 OF SECTION 22 & NE 1/4 OF SECTION 27, T. 22S, R. 16E, from the Gila and Salt River Meridian, Arizona.

The locality of this claim with reference to some natural object or permanent monument and additional information (if any) concerning its locality are as follows: THE NORTHEAST CORNER OF THE CLAIM IS LOCATED N51°23'W, 1,253.6 FEET FROM THE SOUTHEAST CORNER OF SECTION 22, T. 22S, R. 16E, FROM THE GILA AND SALT RIVER MERIDIAN, SANTA CRUZ COUNTY, AZ.

DATED AND POSTED on the ground this 16 day of FEB, 20 19.

WITNESS: [Signature]

Arizona Minerals Inc.
BY: [Signature]

J. Leonard Fontes, Jr.
of JLF2 Consulting, LLC
1213 N. Torino Avenue
Tucson, AZ 85712
AS AGENT FOR South32 Hermosa.

AMC454759

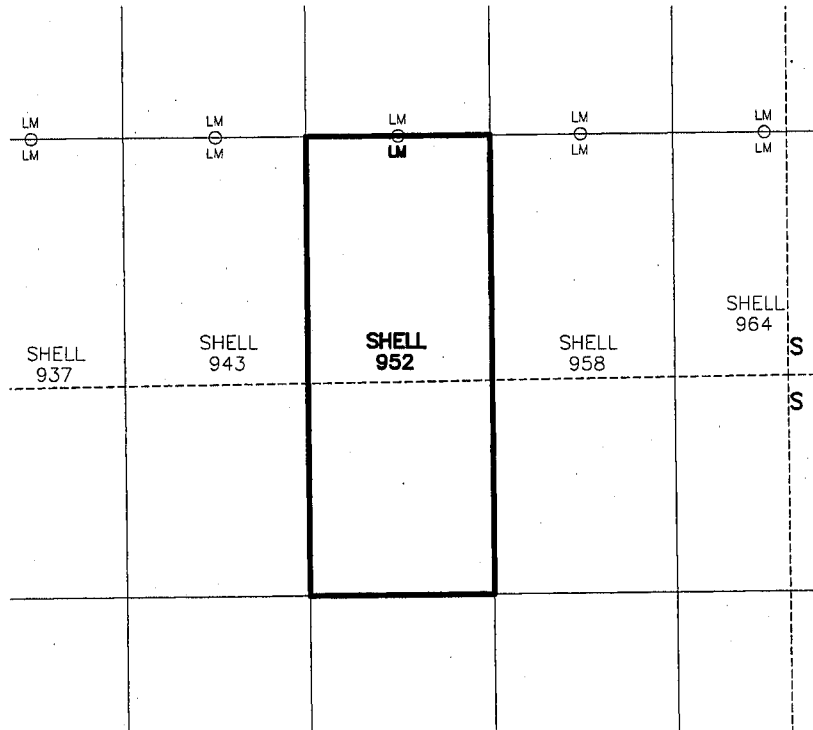
When Filed Return To:

SOUTH32 HERMOSA
2210 East Fort Lowell Road
TUCSON, AZ 85719

MINING CLAIM MAP

1" = 600'

LODE (X) PLACER ()



RECEIVED
 BLM AZ STATE OFFICE
 2019 APR 30 P 2:19
 PHOENIX, ARIZONA

AM0454759

1. The above map depicts the SHELL-952 mining claim, which is located in Section (s) 22 & 27, Township 22S, Range 16E, Gila and Salt River Meridian, SANTA CRUZ County, Arizona.
2. The types of corner and end center monuments and location monument used are as follows: 2"X2"X5' WOOD POSTS WITH MARKED ALUMINUM TAGS, IN ROCK CAIRNS. All location monuments (LM) are offset 20 feet from the noted end center monument along the center line of the claim unless otherwise noted. The location monument has been placed outside patented ground.
3. The bearings in degrees between claim corners are: East/West lines run N 89°23' E and North/South lines run N 0°37' W, as depicted on the map or as stated on page 1 of this notice, and are surface distances. All ties to Claim monuments are in grid bearing and distance to reference monument.
4. All claims in this block are contiguous.



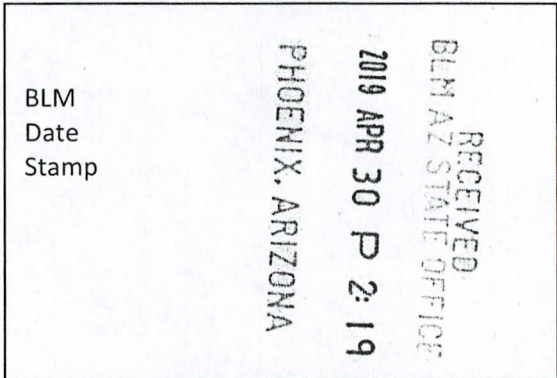
When Filed Return To:

SOUTH32 HERMOSA
2210 East Fort Lowell Road
TUCSON, AZ 85719

LOCATION NOTICE FOR LODE MINING CLAIM

NOTICE IS HEREBY GIVEN that the SHELL-953 lode mining claim has been located

By: ARIZONA MINERALS, INC.
2210 East Fort Lowell Road
TUCSON, AZ 85719



The general course of this claim is NORTH TO SOUTH and it is situated in the Harshaw and Patagonia Mining Districts, SANTA CRUZ County, Arizona. This claim is 1500 feet long and 600 feet wide constituting 300 feet on each side of the centerline.

This claim runs from the location monument on the centerline on which this location notice is posted approximately 20 feet in a(n) SOUTHERLY direction to the SOUTH end line and 1480 feet in a(n) NORTHERLY direction to the NORTH end line.

This claim is marked by six monuments, one at each corner and one at the center of each end line of the claim.

The location monument on which this notice is posted is situated within Section 27, Township 22 SOUTH, Range 16 EAST, from the Gila and Salt River Meridian, and this claim encompasses portions of the following quarter section (s), section (s), Township (s) and Range (s) NE 1/4 OF SECTION 27, T. 22S, R. 16E, from the Gila and Salt River Meridian, Arizona.

The locality of this claim with reference to some natural object or permanent monument and additional information (if any) concerning its locality are as follows: THE NORTHEAST CORNER OF THE CLAIM IS LOCATED S53°20'W, 1,200.9 FEET FROM THE NORTHWEST CORNER OF SECTION 27, T. 22S, R. 16E, FROM THE GILA AND SALT RIVER MERIDIAN, SANTA CRUZ COUNTY, AZ.

DATED AND POSTED on the ground this 16 day of FEB, 20 19.

Arizona Minerals Inc.

WITNESS: DM & S

BY: J. Leonard Fontes, Jr.

J. Leonard Fontes, Jr.
of JLF2 Consulting, LLC
1213 N. Torino Avenue
Tucson, AZ 85712
AS AGENT FOR South32 Hermosa.

AMC 454760

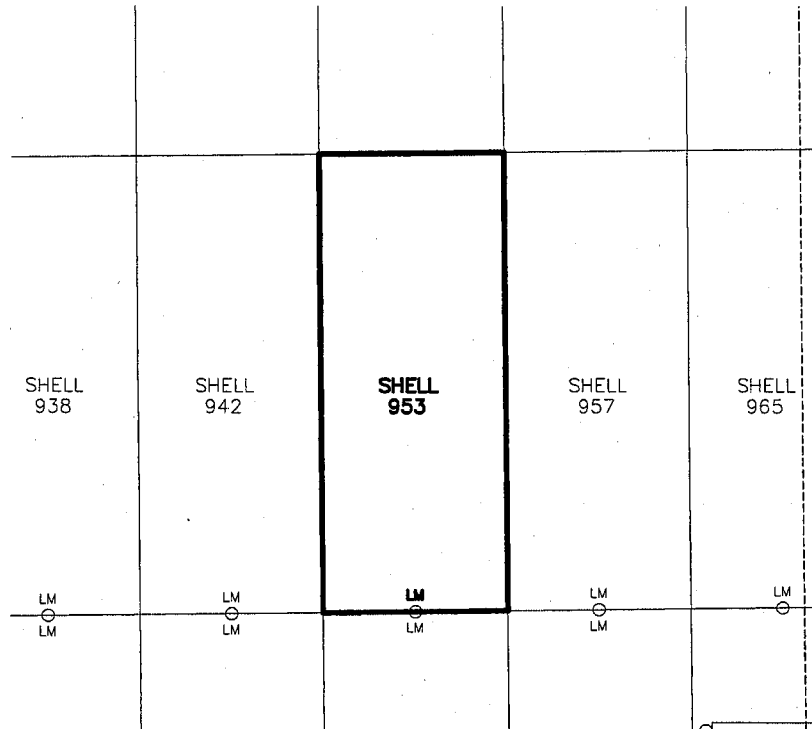
When Filed Return To:

SOUTH32 HERMOSA
2210 East Fort Lowell Road
TUCSON, AZ 85719

MINING CLAIM MAP

1" = 600'

LODE (X) PLACER ()



RECEIVED
BLM AZ STATE OFFICE
2019 APR 30 P 2:19
PHOENIX, ARIZONA

AMC454760

1. The above map depicts the SHELL-953 mining claim, which is located in Section (s) 27, Township 22S, Range 16E, Gila and Salt River Meridian, SANTA CRUZ County, Arizona.
2. The types of corner and end center monuments and location monument used are as follows: 2"X2"X5' WOOD POSTS WITH MARKED ALUMINUM TAGS, IN ROCK CAIRNS. All location monuments (LM) are offset 20 feet from the noted end center monument along the center line of the claim unless otherwise noted. The location monument has been placed outside patented ground.
3. The bearings in degrees between claim corners are: East/West lines run N 89°23' E and North/South lines run N 0°37' W, as depicted on the map or as stated on page 1 of this notice, and are surface distances. All ties to Claim monuments are in grid bearing and distance to reference monument.
4. All claims in this block are contiguous.




When Filed Return To:
SOUTH32 HERMOSA
2210 East Fort Lowell Road
TUCSON, AZ 85719

LOCATION NOTICE FOR LODE MINING CLAIM

NOTICE IS HEREBY GIVEN that the SHELL-954 lode mining claim has been located

By: ARIZONA MINERALS, INC.
2210 East Fort Lowell Road
TUCSON, AZ 85719



The general course of this claim is SOUTH TO NORTH and it is situated in the Harshaw and Patagonia Mining Districts, SANTA CRUZ County, Arizona. This claim is 1500 feet long and 600 feet wide constituting 300 feet on each side of the centerline.

This claim runs from the location monument on the centerline on which this location notice is posted approximately 20 feet in a(n) NORTHERLY direction to the NORTH end line and 1480 feet in a(n) SOUTHERLY direction to the SOUTH end line.

This claim is marked by six monuments, one at each corner and one at the center of each end line of the claim.

The location monument on which this notice is posted is situated within Section 27, Township 22 SOUTH, Range 16 EAST, from the Gila and Salt River Meridian, and this claim encompasses portions of the following quarter section (s), section (s), Township (s) and Range (s) SE & NE 1/4's OF SECTION 27, T. 22S, R. 16E, from the Gila and Salt River Meridian, Arizona.

The locality of this claim with reference to some natural object or permanent monument and additional information (if any) concerning its locality are as follows: THE NORTHEAST CORNER OF THE CLAIM IS LOCATED S23°08'W, 2,410.7 FEET FROM THE NORTHEAST CORNER OF SECTION 27, T. 22S, R. 16E, FROM THE GILA AND SALT RIVER MERIDIAN, SANTA CRUZ COUNTY, AZ.

DATED AND POSTED on the ground this 16 day of FEB, 20 19.

WITNESS: AM & State

Arizona Minerals Inc.
BY: J. Leonard Fontes, Jr.

J. Leonard Fontes, Jr.
of JLF2 Consulting, LLC
1213 N. Torino Avenue
Tucson, AZ 85712
AS AGENT FOR South32 Hermosa.

AMC454761

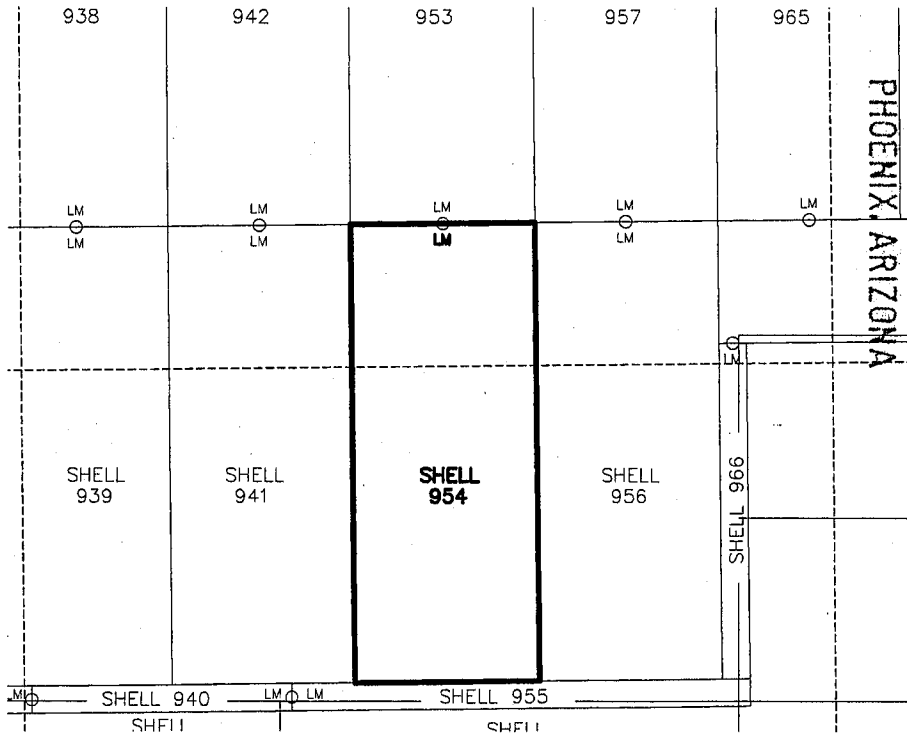
When Filed Return To:

SOUTH32 HERMOSA
 2210 East Fort Lowell Road
 TUCSON, AZ 85719

MINING CLAIM MAP

1" = 600'

LODE (X) PLACER ()



RECEIVED
 BLM AZ STATE OFFICE
 2019 APR 30 P 2:19
 PHOENIX, ARIZONA

AMC 4547611

1. The above map depicts the SHELL-954 mining claim, which is located in Section (s) 27, Township 22S, Range 16E, Gila and Salt River Meridian, SANTA CRUZ County, Arizona.
2. The types of corner and end center monuments and location monument used are as follows: 2"X2"X5' WOOD POSTS WITH MARKED ALUMINUM TAGS, IN ROCK CAIRNS. All location monuments (LM) are offset 20 feet from the noted end center monument along the center line of the claim unless otherwise noted. The location monument has been placed outside patented ground.
3. The bearings in degrees between claim corners are: East/West lines run N 89°23' E and North/South lines run N 0°37' W, as depicted on the map or as stated on page 1 of this notice, and are surface distances. All ties to Claim monuments are in grid bearing and distance to reference monument.
4. All claims in this block are contiguous.

02424

2019-0-24

Page 1 of 2

Requested By: Arizona Minerals
SUZANNE SAINZ, RECORDER
SANTA CRUZ COUNTY, ARIZONA
04-11-2019 04:50 PM Recordings Fee \$10.00




When Filed Return To:

SOUTH32 HERMOSA
2210 East Fort Lowell Road
TUCSON, AZ 85719

LOCATION NOTICE FOR LODE MINING CLAIM

NOTICE IS HEREBY GIVEN that the SHELL-955 lode mining claim has been located

By: ARIZONA MINERALS, INC.
2210 East Fort Lowell Road
TUCSON, AZ 85719



The general course of this claim is EAST TO WEST and it is situated in the Harshaw and Patagonia Mining Districts, SANTA CRUZ County, Arizona. This claim is 1500 feet long and 90 feet wide constituting 45 feet on each side of the centerline.

This claim runs from the location monument on the centerline on which this location notice is posted approximately 20 feet in a(n) WESTERLY direction to the WEST end line and 1480 feet in a(n) EASTERLY direction to the EAST end line.

This claim is marked by six monuments, one at each corner and one at the center of each end line of the claim.

The location monument on which this notice is posted is situated within Section 27, Township 22 SOUTH, Range 16 EAST, from the Gila and Salt River Meridian, and this claim encompasses portions of the following quarter section (s), section (s), Township (s) and Range (s) SE 1/4 OF SECTION 27, T. 22S, R. 16E, from the Gila and Salt River Meridian, Arizona.

The locality of this claim with reference to some natural object or permanent monument and additional information (if any) concerning its locality are as follows: THE NORTHEAST CORNER OF THE CLAIM IS LOCATED N10°32'W, 1,627.6 FEET FROM THE SOUTHEAST CORNER OF SECTION 27, T. 22S, R. 16E, FROM THE GILA AND SALT RIVER MERIDIAN, SANTA CRUZ COUNTY, AZ.

DATED AND POSTED on the ground this 16 day of FEB, 2019.

WITNESS: RM & Steve

Arizona Minerals Inc.

BY: J. Leonard Fontes, Jr.

J. Leonard Fontes, Jr.
of JLF2 Consulting, LLC
1213 N. Torino Avenue
Tucson, AZ 85712
AS AGENT FOR South32 Hermosa.

AMC454762

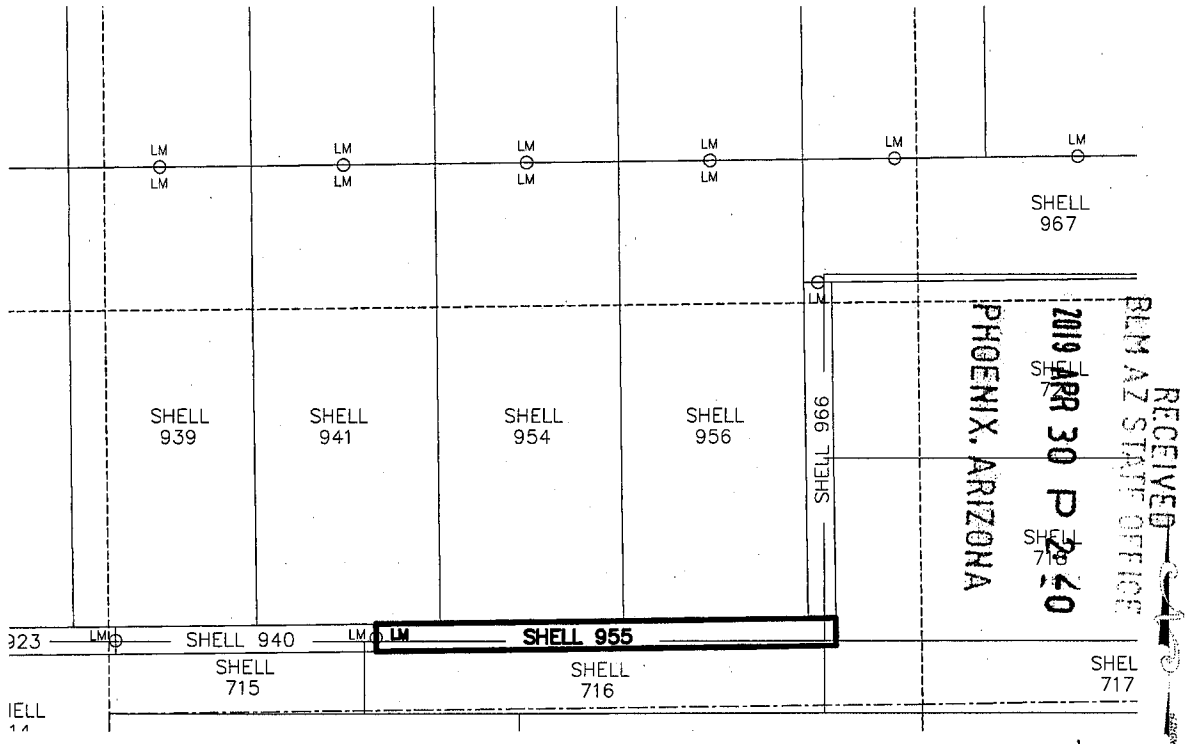
When Filed Return To:

SOUTH32 HERMOSA
 2210 East Fort Lowell Road
 TUCSON, AZ 85719

MINING CLAIM MAP

1" = 600'

LODE (X) PLACER ()



1. The above map depicts the SHELL-955 mining claim, which is located in Section (s) 27, Township 22S, Range 16E, Gila and Salt River Meridian, SANTA CRUZ County, Arizona.
2. The types of corner and end center monuments and location monument used are as follows: 2"X2"X5' WOOD POSTS WITH MARKED ALUMINUM TAGS, IN ROCK CAIRNS. All location monuments (LM) are offset 20 feet from the noted end center monument along the center line of the claim unless otherwise noted. The location monument has been placed outside patented ground.
3. The bearings in degrees between claim corners are: East/West lines run N 89°23' E and North/South lines run N 0°37' W, as depicted on the map or as stated on page 1 of this notice, and are surface distances. All ties to Claim monuments are in grid bearing and distance to reference monument.
4. All claims in this block are contiguous.

AMC454767



When Filed Return To:

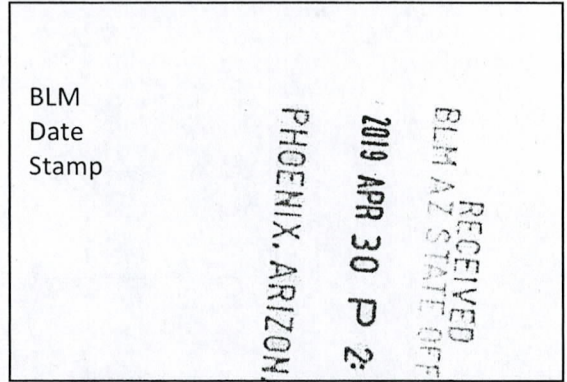
SOUTH32 HERMOSA
2210 East Fort Lowell Road
TUCSON, AZ 85719

2019-02425

LOCATION NOTICE FOR LODE MINING CLAIM

NOTICE IS HEREBY GIVEN that the SHELL-956 lode mining claim has been located

By: ARIZONA MINERALS, INC.
2210 East Fort Lowell Road
TUCSON, AZ 85719



The general course of this claim is SOUTH TO NORTH and it is situated in the Harshaw and Patagonia Mining Districts, SANTA CRUZ County, Arizona. This claim is 1500 feet long and 600 feet wide constituting 300 feet on each side of the centerline.

This claim runs from the location monument on the centerline on which this location notice is posted approximately 20 feet in a(n) NORTHERLY direction to the NORTH end line and 1480 feet in a(n) SOUTHERLY direction to the SOUTH end line.

This claim is marked by six monuments, one at each corner and one at the center of each end line of the claim.

The location monument on which this notice is posted is situated within Section 27, Township 22 SOUTH, Range 16 EAST, from the Gila and Salt River Meridian, and this claim encompasses portions of the following quarter section (s), section (s), Township (s) and Range (s) SE & NE 1/4's OF SECTION 27, T. 22S, R. 16E, from the Gila and Salt River Meridian, Arizona.

The locality of this claim with reference to some natural object or permanent monument and additional information (if any) concerning its locality are as follows: THE NORTHEAST CORNER OF THE CLAIM IS LOCATED S08°56'W, 2,237.5 FEET FROM THE NORTHEAST CORNER OF SECTION 27, T. 22S, R. 16E, FROM THE GILA AND SALT RIVER MERIDIAN, SANTA CRUZ COUNTY, AZ.

DATED AND POSTED on the ground this 16 day of FEB, 20 19.

Arizona Minerals Inc.

WITNESS: AM & Stone BY: J. Leonard Fontes, Jr.

J. Leonard Fontes, Jr.
of JLF2 Consulting, LLC
1213 N. Torino Avenue
Tucson, AZ 85712
AS AGENT FOR South32 Hermosa.

AMC454763

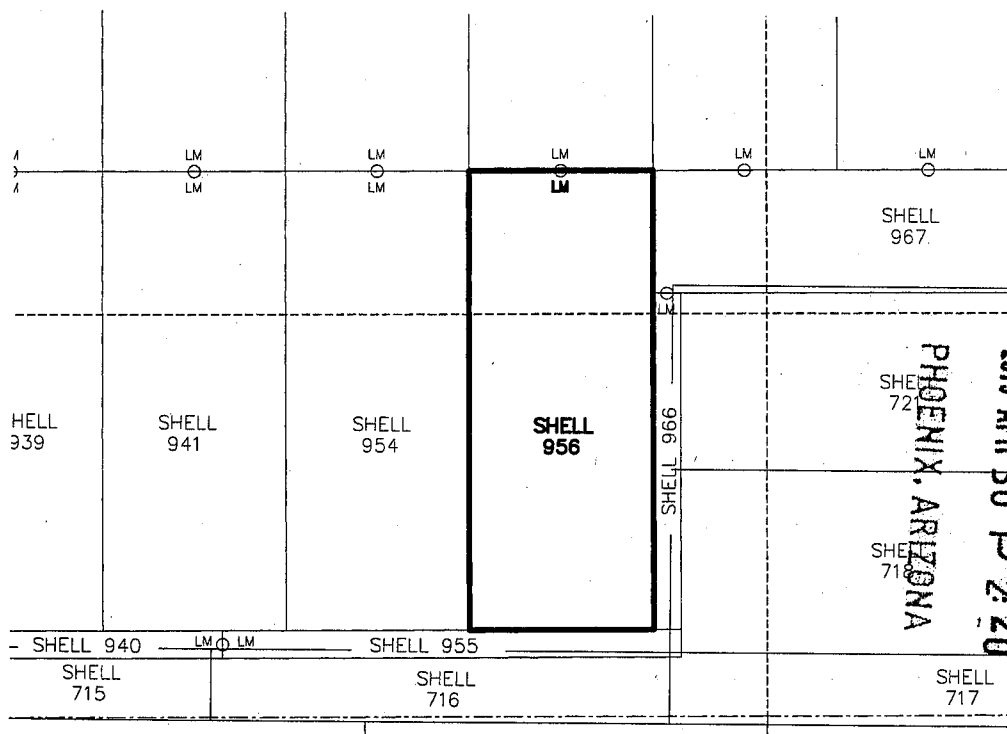
When Filed Return To:

SOUTH32 HERMOSA
2210 East Fort Lowell Road
TUCSON, AZ 85719

MINING CLAIM MAP

1" = 600'

LODE (X) PLACER ()



1. The above map depicts the SHELL-956 mining claim, which is located in Section (s) 27, Township 22S, Range 16E, Gila and Salt River Meridian, SANTA CRUZ County, Arizona.
2. The types of corner and end center monuments and location monument used are as follows: 2"X2"X5' WOOD POSTS WITH MARKED ALUMINUM TAGS, IN ROCK CAIRNS. All location monuments (LM) are offset 20 feet from the noted end center monument along the center line of the claim unless otherwise noted. The location monument has been placed outside patented ground.
3. The bearings in degrees between claim corners are: East/West lines run N 89°23' E and North/South lines run N 0°37' W, as depicted on the map or as stated on page 1 of this notice, and are surface distances. All ties to Claim monuments are in grid bearing and distance to reference monument.
4. All claims in this block are contiguous.

AMC 454763

When Filed Return To:

SOUTH32 HERMOSA
2210 East Fort Lowell Road
TUCSON, AZ 85719



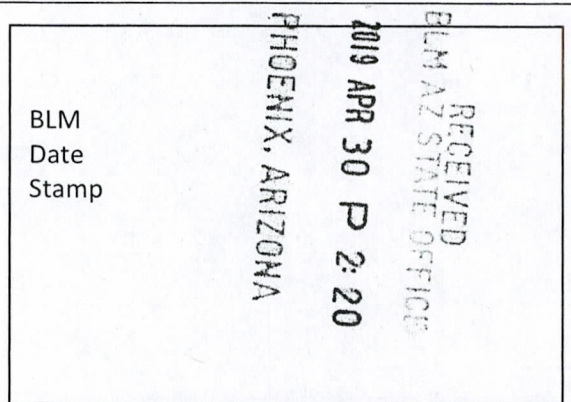
Page 1 of 2
Requested By: Arizona Minerals
SUZANNE SAIN ECORDER
SANTA CRUZ COUNTY, ARIZONA
04-11-2019 04:50 PM Recording Fee \$10.00

2019-02426

LOCATION NOTICE FOR LODE MINING CLAIM

NOTICE IS HEREBY GIVEN that the SHELL-957 lode mining claim has been located

By: ARIZONA MINERALS, INC.
2210 East Fort Lowell Road
TUCSON, AZ 85719



The general course of this claim is NORTH TO SOUTH and it is situated in the Harshaw and Patagonia Mining Districts, SANTA CRUZ County, Arizona. This claim is 1500 feet long and 600 feet wide constituting 300 feet on each side of the centerline.

This claim runs from the location monument on the centerline on which this location notice is posted approximately 20 feet in a(n) SOUTHERLY direction to the SOUTH end line and 1480 feet in a(n) NORTHERLY direction to the NORTH end line.

This claim is marked by six monuments, one at each corner and one at the center of each end line of the claim.

The location monument on which this notice is posted is situated within Section 27, Township 22 SOUTH, Range 16 EAST, from the Gila and Salt River Meridian, and this claim encompasses portions of the following quarter section (s), section (s), Township (s) and Range (s) NE 1/4 OF SECTION 27, T. 22S, R. 16E, from the Gila and Salt River Meridian, Arizona.

The locality of this claim with reference to some natural object or permanent monument and additional information (if any) concerning its locality are as follows: THE NORTHEAST CORNER OF THE CLAIM IS LOCATED S27°05'W, 798.2 FEET FROM THE NORTHWEST CORNER OF SECTION 27, T. 22S, R. 16E, FROM THE GILA AND SALT RIVER MERIDIAN, SANTA CRUZ COUNTY, AZ.

DATED AND POSTED on the ground this 16 day of FEB, 20 19.

Arizona Minerals Inc.

WITNESS: DM & STW

BY: J. Leonard

J. Leonard Fontes, Jr.
of JLF2 Consulting, LLC
1213 N. Torino Avenue
Tucson, AZ 85712
AS AGENT FOR South32 Hermosa.

AMC454764

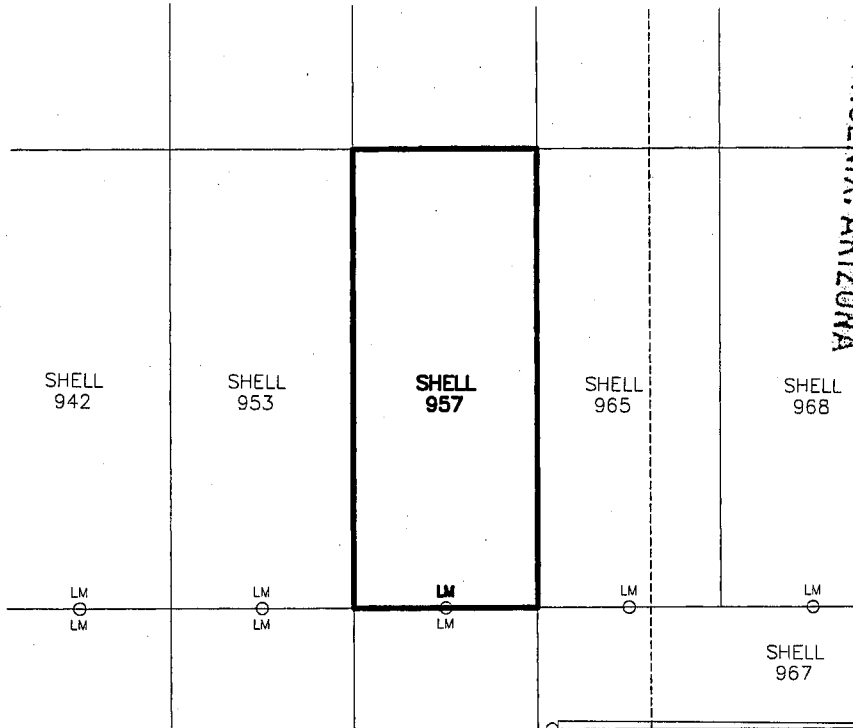
When Filed Return To:

SOUTH32 HERMOSA
2210 East Fort Lowell Road
TUCSON, AZ 85719

MINING CLAIM MAP

1" = 600'

LODE (X) PLACER ()



RECEIVED
BLM AZ STATE OFFICE
2019 APR 30 P 2:20
PHOENIX, ARIZONA

AMC454764

1. The above map depicts the SHELL-957 mining claim, which is located in Section (s) 27, Township 22S, Range 16E, Gila and Salt River Meridian, SANTA CRUZ County, Arizona.
2. The types of corner and end center monuments and location monument used are as follows: 2"X2"X5' WOOD POSTS WITH MARKED ALUMINUM TAGS, IN ROCK CAIRNS. All location monuments (LM) are offset 20 feet from the noted end center monument along the center line of the claim unless otherwise noted. The location monument has been placed outside patented ground.
3. The bearings in degrees between claim corners are: East/West lines run N 89°23' E and North/South lines run N 0°37' W, as depicted on the map or as stated on page 1 of this notice, and are surface distances. All ties to Claim monuments are in grid bearing and distance to reference monument.
4. All claims in this block are contiguous.



When Filed Return To:

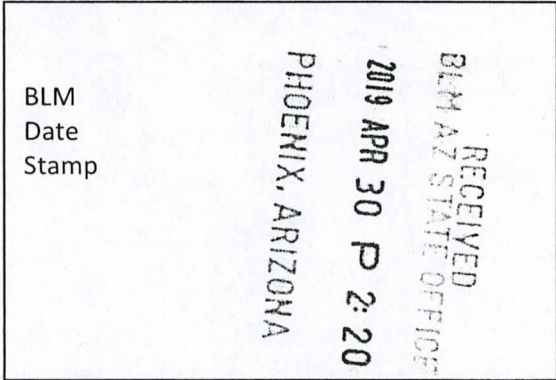
SOUTH32 HERMOSA
2210 East Fort Lowell Road
TUCSON, AZ 85719

2019-02427

LOCATION NOTICE FOR LODE MINING CLAIM

NOTICE IS HEREBY GIVEN that the SHELL-958 lode mining claim has been located

By: ARIZONA MINERALS, INC.
2210 East Fort Lowell Road
TUCSON, AZ 85719



The general course of this claim is SOUTH TO NORTH and it is situated in the Harshaw and Patagonia Mining Districts, SANTA CRUZ County, Arizona. This claim is 1500 feet long and 600 feet wide constituting 300 feet on each side of the centerline.

This claim runs from the location monument on the centerline on which this location notice is posted approximately 20 feet in a(n) NORTHERLY direction to the NORTH end line and 1480 feet in a(n) SOUTHERLY direction to the SOUTH end line.

This claim is marked by six monuments, one at each corner and one at the center of each end line of the claim.

The location monument on which this notice is posted is situated within Section 22, Township 22 SOUTH, Range 16 EAST, from the Gila and Salt River Meridian, and this claim encompasses portions of the following quarter section (s), section (s), Township (s) and Range (s) SE 1/4 OF SECTION 22 & NE 1/4 OF SECTION 27, T. 22S, R. 16E, from the Gila and Salt River Meridian, Arizona.

The locality of this claim with reference to some natural object or permanent monument and additional information (if any) concerning its locality are as follows: THE NORTHEAST CORNER OF THE CLAIM IS LOCATED N25°41'W, 875.4 FEET FROM THE SOUTHEAST CORNER OF SECTION 22, T. 22S, R. 16E, FROM THE GILA AND SALT RIVER MERIDIAN, SANTA CRUZ COUNTY, AZ.

DATED AND POSTED on the ground this 16 day of FEB, 20 19.

Arizona Minerals Inc.

WITNESS: RM & STW BY: J. Leonard Fontes, Jr.

J. Leonard Fontes, Jr.
of JLF2 Consulting, LLC
1213 N. Torino Avenue
Tucson, AZ 85712
AS AGENT FOR South32 Hermosa.

AMC 454765

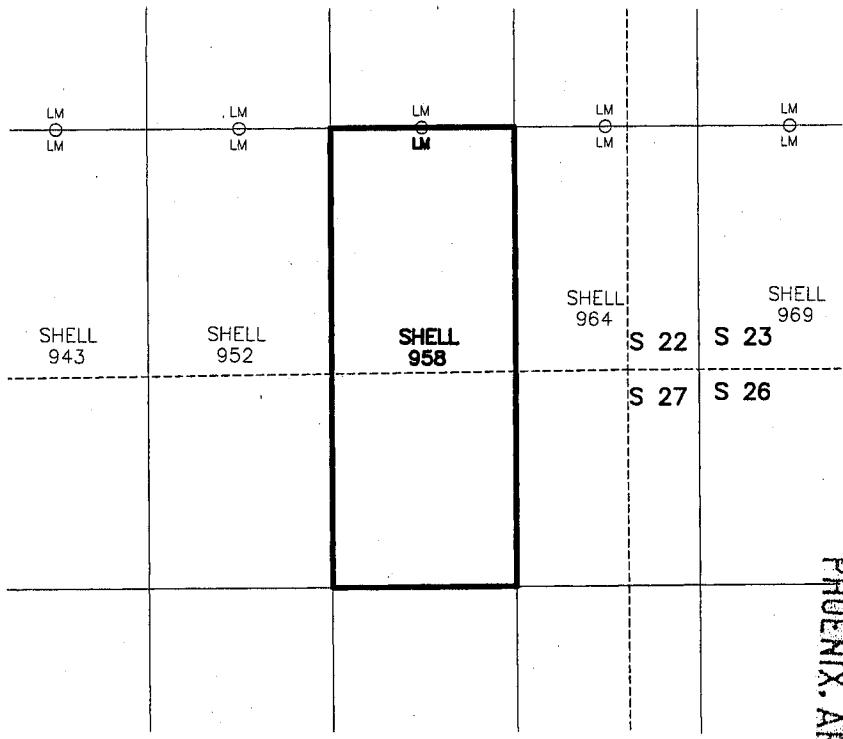
When Filed Return To:

SOUTH32 HERMOSA
2210 East Fort Lowell Road
TUCSON, AZ 85719

MINING CLAIM MAP

1" = 600'

LODE (X) PLACER ()



AMC454765

PHOENIX, ARIZONA

2019 APR 30 P 2:20

RECEIVED
BLM AZ STATE OFFICE

1. The above map depicts the SHELL-958 mining claim, which is located in Section (s) 22 & 27, Township 22S, Range 16E, Gila and Salt River Meridian, SANTA CRUZ County, Arizona.
2. The types of corner and end center monuments and location monument used are as follows: 2"X2"X5' WOOD POSTS WITH MARKED ALUMINUM TAGS, IN ROCK CAIRNS. All location monuments (LM) are offset 20 feet from the noted end center monument along the center line of the claim unless otherwise noted. The location monument has been placed outside patented ground.
3. The bearings in degrees between claim corners are: East/West lines run N 89°23' E and North/South lines run N 0°37' W, as depicted on the map or as stated on page 1 of this notice, and are surface distances. All ties to Claim monuments are in grid bearing and distance to reference monument.
4. All claims in this block are contiguous.



When Filed Return To:

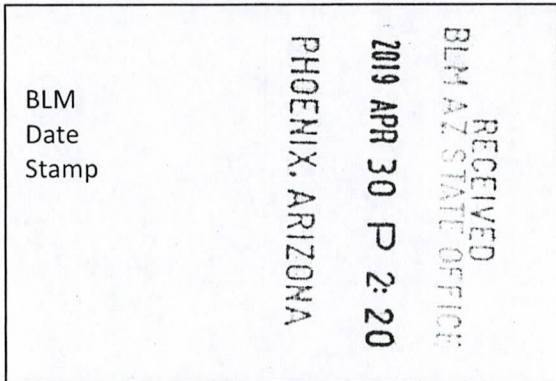
SOUTH32 HERMOSA
2210 East Fort Lowell Road
TUCSON, AZ 85719

2019-02428

LOCATION NOTICE FOR LODE MINING CLAIM

NOTICE IS HEREBY GIVEN that the SHELL-959 lode mining claim has been located

By: ARIZONA MINERALS, INC.
2210 East Fort Lowell Road
TUCSON, AZ 85719



The general course of this claim is NORTH TO SOUTH and it is situated in the Harshaw and Patagonia Mining Districts, SANTA CRUZ County, Arizona. This claim is 1500 feet long and 600 feet wide constituting 300 feet on each side of the centerline.

This claim runs from the location monument on the centerline on which this location notice is posted approximately 20 feet in a(n) SOUTHERLY direction to the SOUTH end line and 1480 feet in a(n) NORTHERLY direction to the NORTH end line.

This claim is marked by six monuments, one at each corner and one at the center of each end line of the claim.

The location monument on which this notice is posted is situated within Section 22, Township 22 SOUTH, Range 16 EAST, from the Gila and Salt River Meridian, and this claim encompasses portions of the following quarter section (s), section (s), Township (s) and Range (s) SE 1/4 OF SECTION 22, T. 22S, R. 16E, from the Gila and Salt River Meridian, Arizona.

The locality of this claim with reference to some natural object or permanent monument and additional information (if any) concerning its locality are as follows: THE NORTHEAST CORNER OF THE CLAIM IS LOCATED N09°48'W, 2,322.6 FEET FROM THE SOUTHEAST CORNER OF SECTION 22, T. 22S, R. 16E, FROM THE GILA AND SALT RIVER MERIDIAN, SANTA CRUZ COUNTY, AZ.

DATED AND POSTED on the ground this 16 day of FEB, 20 19.

Arizona Minerals Inc.

WITNESS: [Signature]

BY: [Signature]

J. Leonard Fontes, Jr.
of JLF2 Consulting, LLC
1213 N. Torino Avenue
Tucson, AZ 85712
AS AGENT FOR South32 Hermosa.

AMC454766

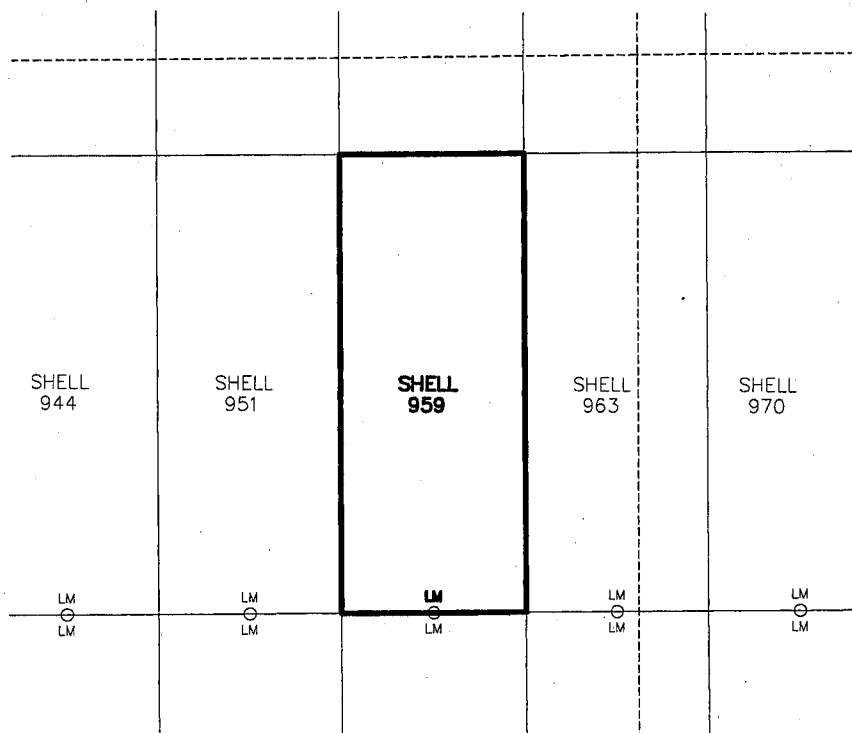
When Filed Return To:

SOUTH32 HERMOSA
2210 East Fort Lowell Road
TUCSON, AZ 85719

MINING CLAIM MAP

1" = 600'

LODE (X) PLACER ()



PHOENIX, ARIZONA

2019 APR 30 P 2:20

RECEIVED
BLM AZ STATE OFFICE



AMC454766

1. The above map depicts the SHELL-959 mining claim, which is located in Section (s) 22, Township 22S, Range 16E, Gila and Salt River Meridian, SANTA CRUZ County, Arizona.
2. The types of corner and end center monuments and location monument used are as follows: 2"X2"X5' WOOD POSTS WITH MARKED ALUMINUM TAGS, IN ROCK CAIRNS. All location monuments (LM) are offset 20 feet from the noted end center monument along the center line of the claim unless otherwise noted. The location monument has been placed outside patented ground.
3. The bearings in degrees between claim corners are: East/West lines run N 89°23' E and North/South lines run N 0°37' W, as depicted on the map or as stated on page 1 of this notice, and are surface distances. All ties to Claim monuments are in grid bearing and distance to reference monument.
4. All claims in this block are contiguous.



When Filed Return To:

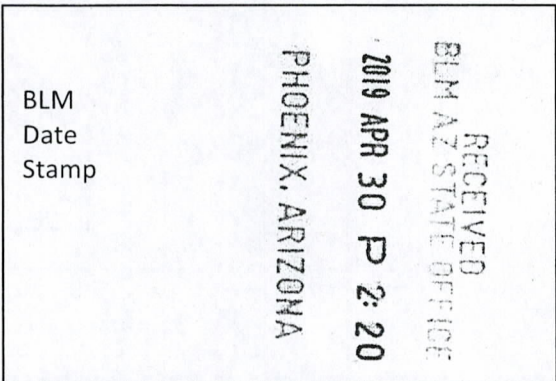
SOUTH32 HERMOSA
2210 East Fort Lowell Road
TUCSON, AZ 85719

2019-02429

LOCATION NOTICE FOR LODE MINING CLAIM

NOTICE IS HEREBY GIVEN that the SHELL-960 lode mining claim has been located

By: ARIZONA MINERALS, INC.
2210 East Fort Lowell Road
TUCSON, AZ 85719



The general course of this claim is SOUTH TO NORTH and it is situated in the Harshaw and Patagonia Mining Districts, SANTA CRUZ County, Arizona. This claim is 1500 feet long and 600 feet wide constituting 300 feet on each side of the centerline.

This claim runs from the location monument on the centerline on which this location notice is posted approximately 20 feet in a(n) NORTHERLY direction to the NORTH end line and 1480 feet in a(n) SOUTHERLY direction to the SOUTH end line.

This claim is marked by six monuments, one at each corner and one at the center of each end line of the claim.

The location monument on which this notice is posted is situated within Section 22, Township 22 SOUTH, Range 16 EAST, from the Gila and Salt River Meridian, and this claim encompasses portions of the following quarter section (s), section (s), Township (s) and Range (s) NE & SE 1/4's OF SECTION 22, T. 22S, R. 16E, from the Gila and Salt River Meridian, Arizona.

The locality of this claim with reference to some natural object or permanent monument and additional information (if any) concerning its locality are as follows: THE NORTHEAST CORNER OF THE CLAIM IS LOCATED S13°00'W, 1,497.6 FEET FROM THE NORTHEAST CORNER OF SECTION 22, T. 22S, R. 16E, FROM THE GILA AND SALT RIVER MERIDIAN, SANTA CRUZ COUNTY, AZ.

DATED AND POSTED on the ground this 2 day of MARCH, 2019.

Arizona Minerals Inc.

WITNESS: RM of State BY: J. Leonard Fontes, Jr.

J. Leonard Fontes, Jr.
of JLF2 Consulting, LLC
1213 N. Torino Avenue
Tucson, AZ 85712
AS AGENT FOR South32 Hermosa.

AMC454767

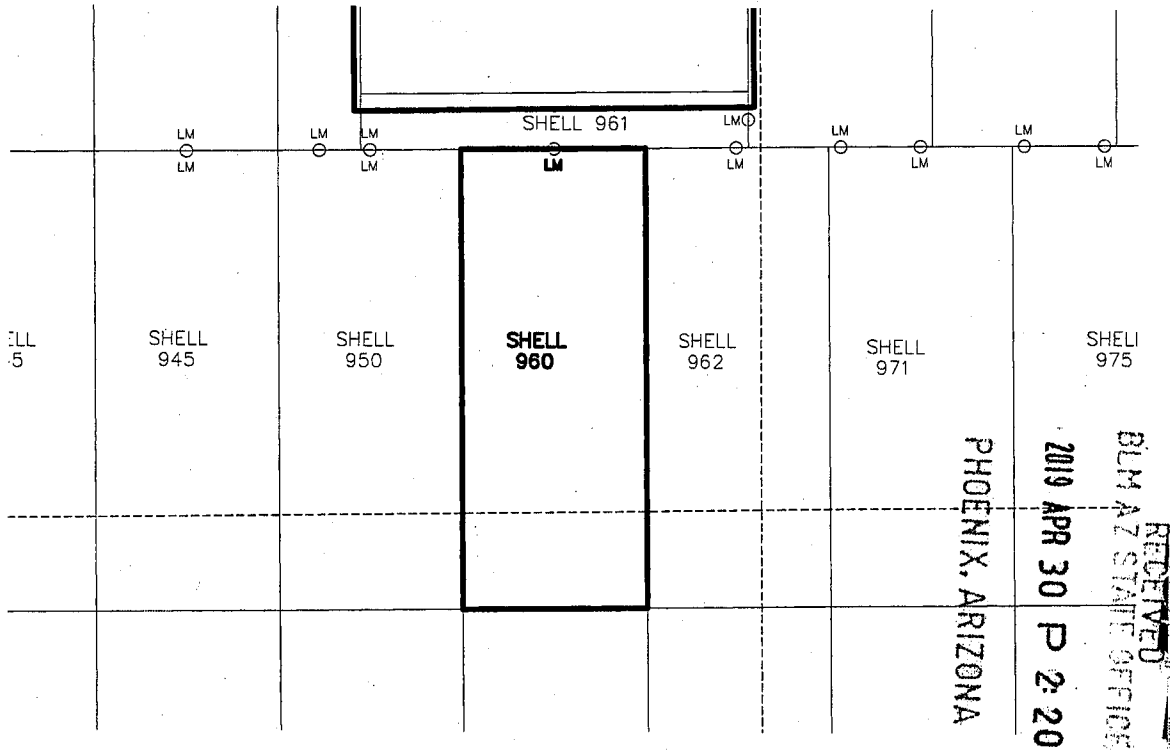
When Filed Return To:

SOUTH32 HERMOSA
2210 East Fort Lowell Road
TUCSON, AZ 85719

MINING CLAIM MAP

1" = 600'

LODE (X) PLACER ()



1. The above map depicts the SHELL-960 mining claim, which is located in Section (s) 22, Township 22S, Range 16E, Gila and Salt River Meridian, SANTA CRUZ County, Arizona.
2. The types of corner and end center monuments and location monument used are as follows: 2"X2"X5' WOOD POSTS WITH MARKED ALUMINUM TAGS, IN ROCK CAIRNS. All location monuments (LM) are offset 20 feet from the noted end center monument along the center line of the claim unless otherwise noted. The location monument has been placed outside patented ground.
3. The bearings in degrees between claim corners are: East/West lines run N 89°23' E and North/South lines run N 0°37' W, as depicted on the map or as stated on page 1 of this notice, and are surface distances. All ties to Claim monuments are in grid bearing and distance to reference monument.
4. All claims in this block are contiguous.

When Filed Return To:

SOUTH32 HERMOSA
2210 East Fort Lowell Road
TUCSON, AZ 85719



Page 1 of 2
Requested By: Arizona Minerals
SUZANNE SAIN RECORDER
SANTA CRUZ COUNTY, ARIZONA
04-11-2019 04:50 PM Recording Fee \$10.00

2019-02430

LOCATION NOTICE FOR LODE MINING CLAIM

NOTICE IS HEREBY GIVEN that the SHELL-961 lode mining claim has been located

By: ARIZONA MINERALS, INC.
2210 East Fort Lowell Road
TUCSON, AZ 85719

RECEIVED
BLM AZ STATE OFFICE
2019 APR 30 P 2:20
PHOENIX, ARIZONA
BLM
Date
Stamp

The general course of this claim is WEST TO EAST and it is situated in the Harshaw and Patagonia Mining Districts, SANTA CRUZ County, Arizona. This claim is 1280 feet long and 156 feet wide constituting 78 feet on each side of the centerline.

This claim runs from the location monument on the centerline on which this location notice is posted approximately 20 feet in a(n) EASTERLY direction to the EAST end line and 1260 feet in a(n) WESTERLY direction to the WEST end line. This claim is marked by six monuments, one at each corner and one at the center of each end line of the claim.

The location monument on which this notice is posted is situated within Section 22, Township 22 SOUTH, Range 16 EAST, from the Gila and Salt River Meridian, and this claim encompasses portions of the following quarter section (s), section (s), Township (s) and Range (s) NE 1/4 OF SECTION 22, T. 22S, R. 16E, from the Gila and Salt River Meridian, Arizona.

The locality of this claim with reference to some natural object or permanent monument and additional information (if any) concerning its locality are as follows: THE NORTHEAST CORNER OF THE CLAIM IS LOCATED S00°03'E, 1,300.0 FEET FROM THE NORTHEAST CORNER OF SECTION 22, T. 22S, R. 16E, FROM THE GILA AND SALT RIVER MERIDIAN, SANTA CRUZ COUNTY, AZ.

DATED AND POSTED on the ground this 2 day of MARCH, 20 19.

Arizona Minerals Inc.

WITNESS: [Signature] BY: [Signature]

J. Leonard Fontes, Jr.
of JLF2 Consulting, LLC
1213 N. Torino Avenue
Tucson, AZ 85712
AS AGENT FOR South32 Hermosa.

AMC454768

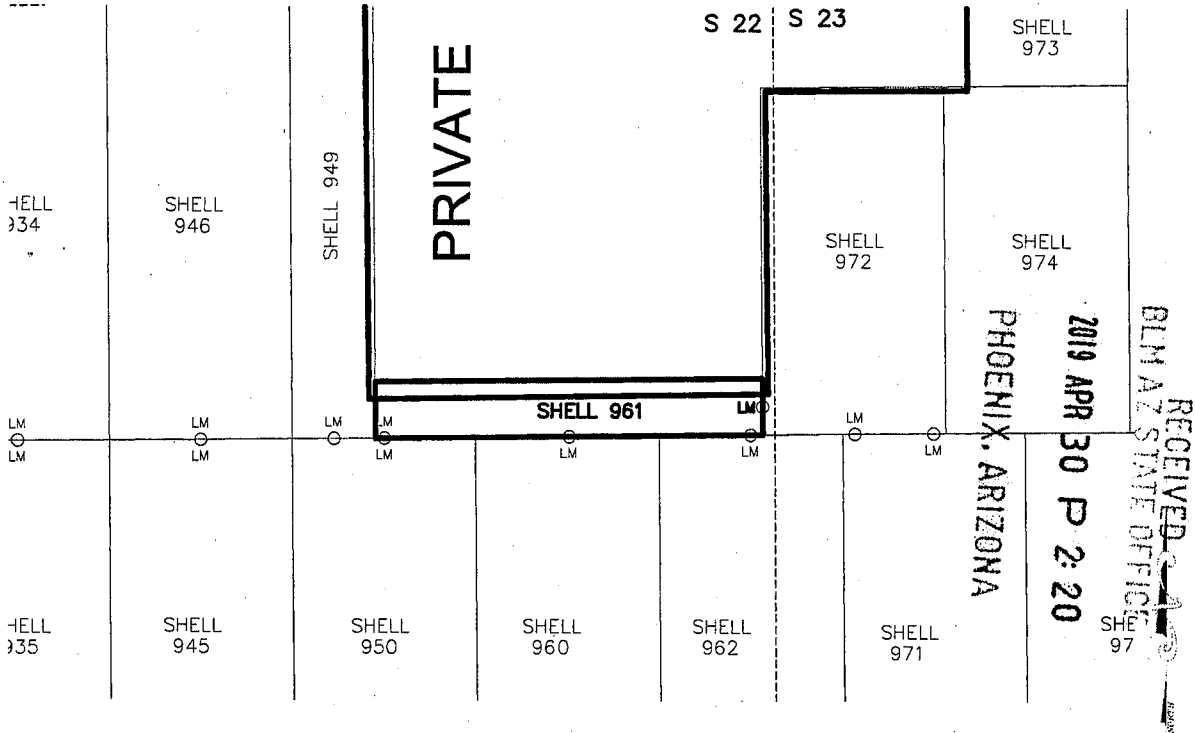
When Filed Return To:

SOUTH32 HERMOSA
2210 East Fort Lowell Road
TUCSON, AZ 85719

MINING CLAIM MAP

1" = 600'

LODE (X) PLACER ()



1. The above map depicts the SHELL-961 mining claim, which is located in Section (s) 22 Township 22S, Range 16E, Gila and Salt River Meridian, SANTA CRUZ County, Arizona.
2. The types of corner and end center monuments and location monument used are as follows: 2"X2"X5' WOOD POSTS WITH MARKED ALUMINUM TAGS, IN ROCK CAIRNS. All location monuments (LM) are offset 20 feet from the noted end center monument along the center line of the claim unless otherwise noted. The location monument has been placed outside patented ground.
3. The bearings in degrees between claim corners are: East/West lines run N 89°23' E and North/South lines run N 00°37' W, as depicted on the map or as stated on page 1 of this notice, and are surface distances. All ties to Claim monuments are in grid bearing and distance to reference monument.
4. All claims in this block are contiguous.

AMC454768

When Filed Return To:

SOUTH32 HERMOSA
2210 East Fort Lowell Road
TUCSON, AZ 85719



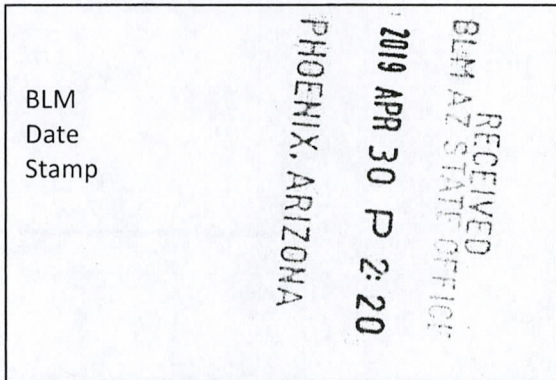
Page 1 of 2
Requested By: Arizona Minerals
SUZANNE SAIN... RECORDER
SANTA CRUZ COUNTY, ARIZONA
04-11-2019 04:50 PM Recording Fee \$10.00

2019 - 02431

LOCATION NOTICE FOR LODE MINING CLAIM

NOTICE IS HEREBY GIVEN that the SHELL-962 lode mining claim has been located

By: ARIZONA MINERALS, INC.
2210 East Fort Lowell Road
TUCSON, AZ 85719



The general course of this claim is SOUTH TO NORTH and it is situated in the Harshaw and Patagonia Mining Districts, SANTA CRUZ County, Arizona. This claim is 1500 feet long and 600 feet wide constituting 300 feet on each side of the centerline.

This claim runs from the location monument on the centerline on which this location notice is posted approximately 20 feet in a(n) NORTHERLY direction to the NORTH end line and 1480 feet in a(n) SOUTHERLY direction to the SOUTH end line.

This claim is marked by six monuments, one at each corner and one at the center of each end line of the claim.

The location monument on which this notice is posted is situated within Section 22, Township 22 SOUTH, Range 16 EAST, from the Gila and Salt River Meridian, and this claim encompasses portions of the following quarter section (s), section (s), Township (s) and Range (s) NE & SE 1/4's OF SECTION 22 & NW & SW 1/4's OF SECTION 23, T. 22S, R. 16E, from the Gila and Salt River Meridian, Arizona.

The locality of this claim with reference to some natural object or permanent monument and additional information (if any) concerning its locality are as follows: THE NORTHEAST CORNER OF THE CLAIM IS LOCATED S10°15'E, 1,476.4 FEET FROM THE NORTHWEST CORNER OF SECTION 23, T. 22S, R. 16E, FROM THE GILA AND SALT RIVER MERIDIAN, SANTA CRUZ COUNTY, AZ.

DATED AND POSTED on the ground this 2 day of MARCH, 2019.

Arizona Minerals Inc.

WITNESS: RM & STW

BY: J. Leonard Fontes, Jr.

J. Leonard Fontes, Jr.
of JLF2 Consulting, LLC
1213 N. Torino Avenue
Tucson, AZ 85712
AS AGENT FOR South32 Hermosa.

AMC454769

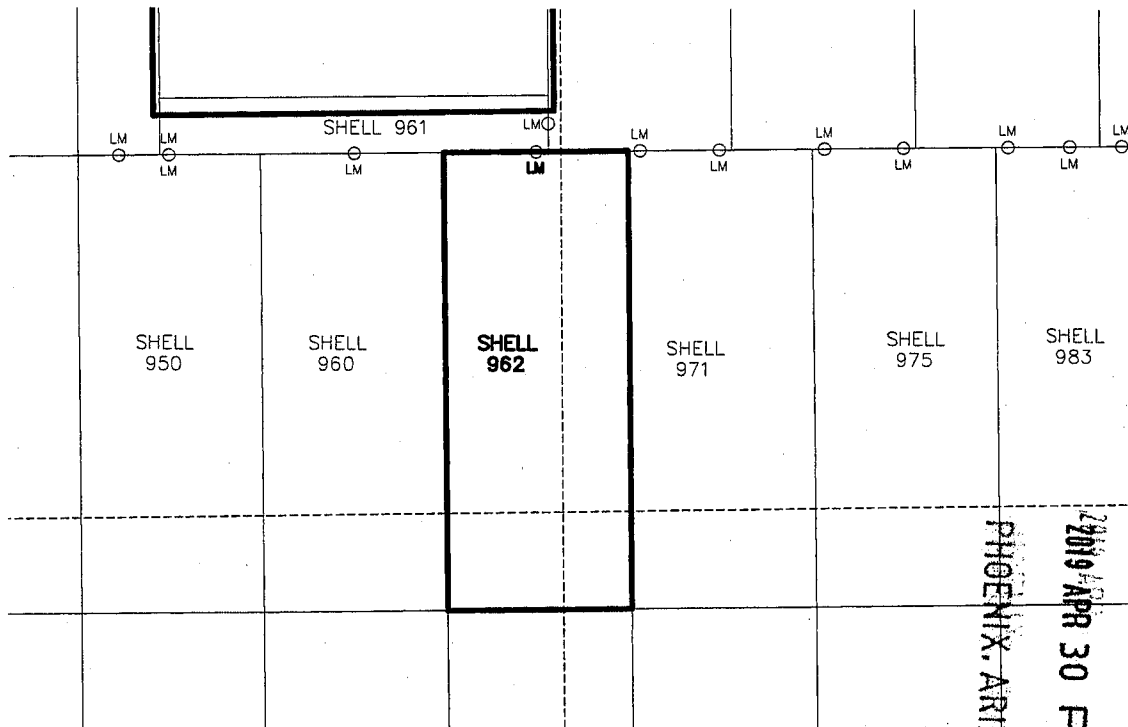
When Filed Return To:

SOUTH32 HERMOSA
2210 East Fort Lowell Road
TUCSON, AZ 85719

MINING CLAIM MAP

1" = 600'

LODE (X) PLACER ()



1. The above map depicts the SHELL-962 mining claim, which is located in Section (s) 22 & 23, Township 22S, Range 16E, Gila and Salt River Meridian, SANTA CRUZ County, Arizona.
2. The types of corner and end center monuments and location monument used are as follows: 2"X2"X5' WOOD POSTS WITH MARKED ALUMINUM TAGS, IN ROCK CAIRNS. All location monuments (LM) are offset 20 feet from the noted end center monument along the center line of the claim unless otherwise noted. The location monument has been placed outside patented ground.
3. The bearings in degrees between claim corners are: East/West lines run N 89°23' E and North/South lines run N 0°37' W, as depicted on the map or as stated on page 1 of this notice, and are surface distances. All ties to Claim monuments are in grid bearing and distance to reference monument.
4. All claims in this block are contiguous.



When Filed Return To:

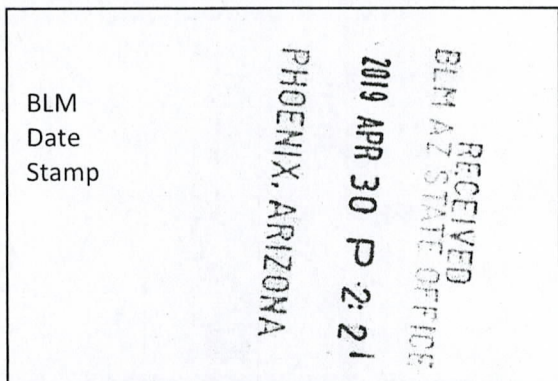
SOUTH32 HERMOSA
2210 East Fort Lowell Road
TUCSON, AZ 85719

2019-02432

LOCATION NOTICE FOR LODE MINING CLAIM

NOTICE IS HEREBY GIVEN that the SHELL-963 lode mining claim has been located

By: ARIZONA MINERALS, INC.
2210 East Fort Lowell Road
TUCSON, AZ 85719



The general course of this claim is NORTH TO SOUTH and it is situated in the Harshaw and Patagonia Mining Districts, SANTA CRUZ County, Arizona. This claim is 1500 feet long and 600 feet wide constituting 300 feet on each side of the centerline.

This claim runs from the location monument on the centerline on which this location notice is posted approximately 20 feet in a(n) SOUTHERLY direction to the SOUTH end line and 1480 feet in a(n) NORTHERLY direction to the NORTH end line.

This claim is marked by six monuments, one at each corner and one at the center of each end line of the claim.

The location monument on which this notice is posted is situated within Section 22, Township 22 SOUTH, Range 16 EAST, from the Gila and Salt River Meridian, and this claim encompasses portions of the following quarter section (s), section (s), Township (s) and Range (s) SE 1/4 OF SECTION 22 & SW 1/4 OF SECTION 23, T. 22S, R. 16E, from the Gila and Salt River Meridian, Arizona.

The locality of this claim with reference to some natural object or permanent monument and additional information (if any) concerning its locality are as follows: THE NORTHEAST CORNER OF THE CLAIM IS LOCATED N05°05'E, 2,344.1 FEET FROM THE SOUTHWEST CORNER OF SECTION 23, T. 22S, R. 16E, FROM THE GILA AND SALT RIVER MERIDIAN, SANTA CRUZ COUNTY, AZ.

DATED AND POSTED on the ground this 16 day of FEB, 20 19.

Arizona Minerals Inc.

WITNESS: [Signature]

BY: [Signature]

J. Leonard Fontes, Jr.
of JLF2 Consulting, LLC
1213 N. Torino Avenue
Tucson, AZ 85712
AS AGENT FOR South32 Hermosa.

AMC454770

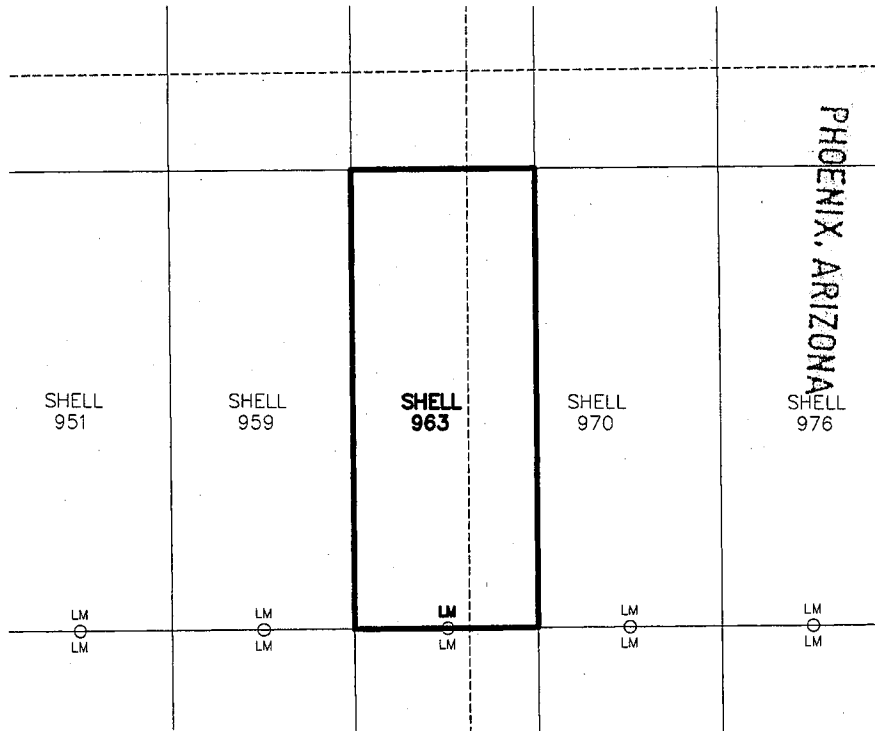
When Filed Return To:

SOUTH32 HERMOSA
2210 East Fort Lowell Road
TUCSON, AZ 85719

MINING CLAIM MAP

1" = 600'

LODE (X) PLACER ()



1. The above map depicts the SHELL-963 mining claim, which is located in Section (s) 22 & 23, Township 22S, Range 16E, Gila and Salt River Meridian, SANTA CRUZ County, Arizona.
2. The types of corner and end center monuments and location monument used are as follows: 2"X2"X5' WOOD POSTS WITH MARKED ALUMINUM TAGS, IN ROCK CAIRNS. All location monuments (LM) are offset 20 feet from the noted end center monument along the center line of the claim unless otherwise noted. The location monument has been placed outside patented ground.
3. The bearings in degrees between claim corners are: East/West lines run N 89°23' E and North/South lines run N 0°37' W, as depicted on the map or as stated on page 1 of this notice, and are surface distances. All ties to Claim monuments are in grid bearing and distance to reference monument.
4. All claims in this block are contiguous.



When Filed Return To:

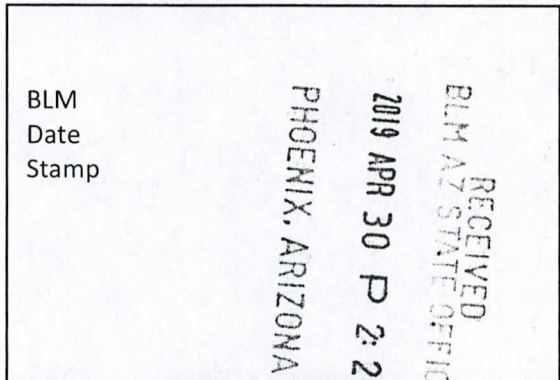
SOUTH32 HERMOSA
2210 East Fort Lowell Road
TUCSON, AZ 85719

2019-02433

LOCATION NOTICE FOR LODE MINING CLAIM

NOTICE IS HEREBY GIVEN that the SHELL-964 lode mining claim has been located

By: ARIZONA MINERALS, INC.
2210 East Fort Lowell Road
TUCSON, AZ 85719



The general course of this claim is SOUTH TO NORTH and it is situated in the Harshaw and Patagonia Mining Districts, SANTA CRUZ County, Arizona. This claim is 1500 feet long and 600 feet wide constituting 300 feet on each side of the centerline.

This claim runs from the location monument on the centerline on which this location notice is posted approximately 20 feet in a(n) NORTHERLY direction to the NORTH end line and 1480 feet in a(n) SOUTHERLY direction to the SOUTH end line.

This claim is marked by six monuments, one at each corner and one at the center of each end line of the claim.

The location monument on which this notice is posted is situated within Section 22, Township 22 SOUTH, Range 16 EAST, from the Gila and Salt River Meridian, and this claim encompasses portions of the following quarter section (s), section (s), Township (s) and Range (s) SE 1/4 OF SECTION 22, SW 1/4 OF SECTION 23, NW 1/4 OF SECTION 26 & NE 1/4 OF SECTION 27, T. 22S, R. 16E, from the Gila and Salt River Meridian, Arizona.

The locality of this claim with reference to some natural object or permanent monument and additional information (if any) concerning its locality are as follows: THE NORTHEAST CORNER OF THE CLAIM IS LOCATED N15°29'E, 825.3 FEET FROM THE SOUTHEAST CORNER OF SECTION 22, T. 22S, R. 16E, FROM THE GILA AND SALT RIVER MERIDIAN, SANTA CRUZ COUNTY, AZ.

DATED AND POSTED on the ground this 2 day of MARCH, 2019.

WITNESS: M & S

Arizona Minerals Inc.
BY: J. Leonard Fontes, Jr.

J. Leonard Fontes, Jr.
of JLF2 Consulting, LLC
1213 N. Torino Avenue
Tucson, AZ 85712
AS AGENT FOR South32 Hermosa.

AMC454771

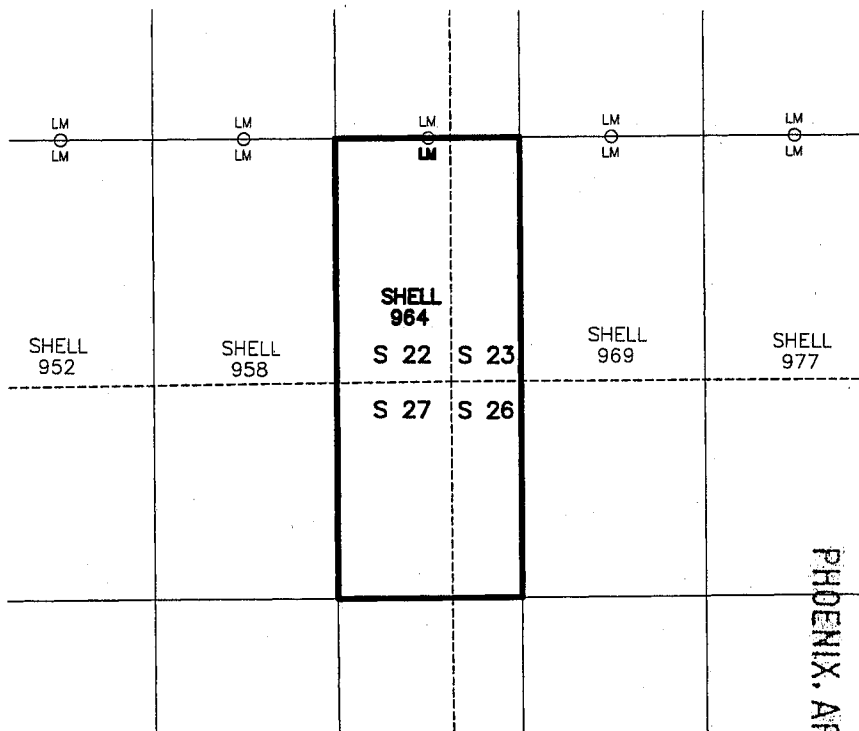
When Filed Return To:

SOUTH32 HERMOSA
2210 East Fort Lowell Road
TUCSON, AZ 85719

MINING CLAIM MAP

1" = 600'

LODE (X) PLACER ()



AM0454771

RECEIVED
BLM AZ STATE OFFICE
2019 APR 30 P 2:21
PHOENIX, ARIZONA

1. The above map depicts the SHELL-964 mining claim, which is located in Section (s) 22, 23, 26 & 27, Township 22S, Range 16E, Gila and Salt River Meridian, SANTA CRUZ County, Arizona.
2. The types of corner and end center monuments and location monument used are as follows: 2"X2"X5' WOOD POSTS WITH MARKED ALUMINUM TAGS, IN ROCK CAIRNS. All location monuments (LM) are offset 20 feet from the noted end center monument along the center line of the claim unless otherwise noted. The location monument has been placed outside patented ground.
3. The bearings in degrees between claim corners are: East/West lines run N 89°23' E and North/South lines run N 0°37' W, as depicted on the map or as stated on page 1 of this notice, and are surface distances. All ties to Claim monuments are in grid bearing and distance to reference monument.
4. All claims in this block are contiguous.



Page 1 of 2
Requested By: Arizona Minerals
SUZANNE SAINI, RECORDER
SANTA CRUZ COUNTY, ARIZONA
04-11-2019 04:50 PM Recording Fee \$10.00

When Filed Return To:

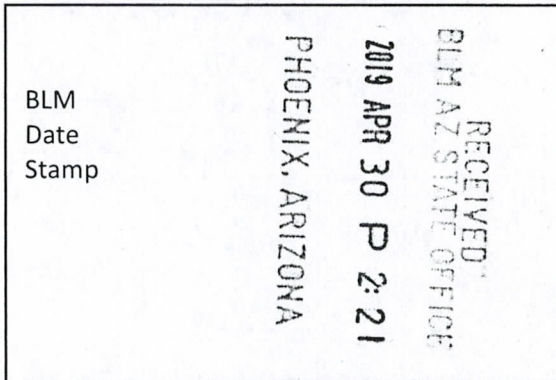
SOUTH32 HERMOSA
2210 East Fort Lowell Road
TUCSON, AZ 85719

2019-02434

LOCATION NOTICE FOR LODE MINING CLAIM

NOTICE IS HEREBY GIVEN that the SHELL-965 lode mining claim has been located

By: ARIZONA MINERALS, INC.
2210 East Fort Lowell Road
TUCSON, AZ 85719



The general course of this claim is NORTH TO SOUTH and it is situated in the Harshaw and Patagonia Mining Districts, SANTA CRUZ County, Arizona. This claim is 1500 feet long and 600 feet wide constituting 300 feet on each side of the centerline.

This claim runs from the location monument on the centerline on which this location notice is posted approximately 20 feet in a(n) SOUTHERLY direction to the SOUTH end line and 1480 feet in a(n) NORTHERLY direction to the NORTH end line.

This claim is marked by six monuments, one at each corner and one at the center of each end line of the claim.

The location monument on which this notice is posted is situated within Section 27, Township 22 SOUTH, Range 16 EAST, from the Gila and Salt River Meridian, and this claim encompasses portions of the following quarter section (s), section (s), Township (s) and Range (s) NE 1/4 OF SECTION 27 & NW 1/4 OF SECTION 26, T. 22S, R. 16E, from the Gila and Salt River Meridian, Arizona.

The locality of this claim with reference to some natural object or permanent monument and additional information (if any) concerning its locality are as follows: THE NORTHEAST CORNER OF THE CLAIM IS LOCATED S18°34'E, 742.9 FEET FROM THE NORTHWEST CORNER OF SECTION 26, T. 22S, R. 16E, FROM THE GILA AND SALT RIVER MERIDIAN, SANTA CRUZ COUNTY, AZ.

DATED AND POSTED on the ground this 2 day of MARCH, 20 19.

WITNESS: Blm & State

Arizona Minerals Inc.
BY: J. Leonard Fontes, Jr.

J. Leonard Fontes, Jr.
of JLF2 Consulting, LLC
1213 N. Torino Avenue
Tucson, AZ 85712
AS AGENT FOR South32 Hermosa.

AMC454772

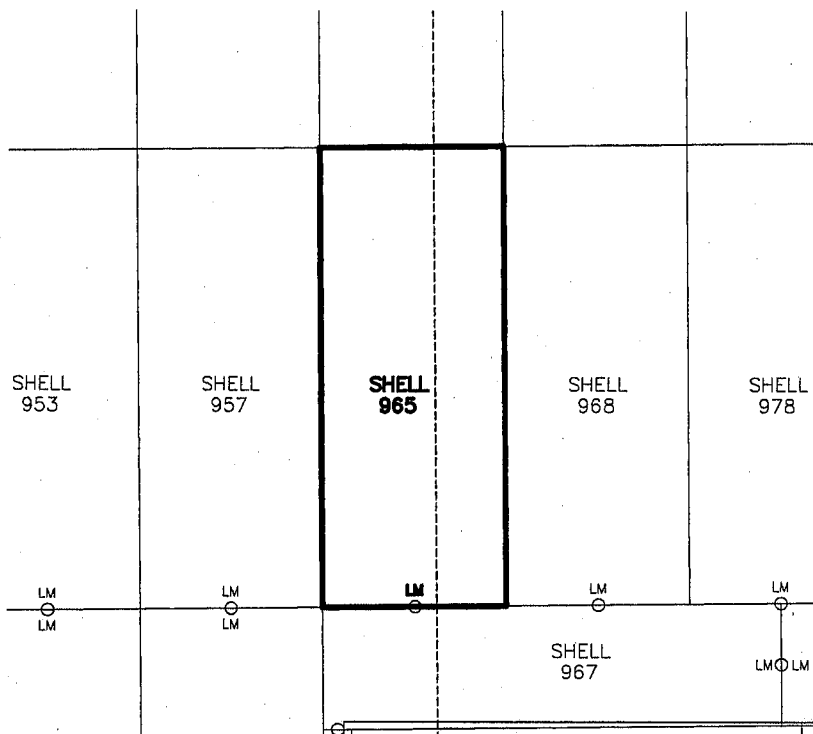
When Filed Return To:

SOUTH32 HERMOSA
2210 East Fort Lowell Road
TUCSON, AZ 85719

MINING CLAIM MAP

1" = 600'

LODE (X) PLACER ()



PHOENIX, ARIZONA

2019 APR 30 P 2:21

RECEIVED
BLM AZ STATE OFFICE



AMC454772

1. The above map depicts the SHELL-965 mining claim, which is located in Section (s) 26 & 27, Township 22S, Range 16E, Gila and Salt River Meridian, SANTA CRUZ County, Arizona.
2. The types of corner and end center monuments and location monument used are as follows: 2"X2"X5' WOOD POSTS WITH MARKED ALUMINUM TAGS, IN ROCK CAIRNS. All location monuments (LM) are offset 20 feet from the noted end center monument along the center line of the claim unless otherwise noted. The location monument has been placed outside patented ground.
3. The bearings in degrees between claim corners are: East/West lines run N 89°23' E and North/South lines run N 0°37' W, as depicted on the map or as stated on page 1 of this notice, and are surface distances. All ties to Claim monuments are in grid bearing and distance to reference monument.
4. All claims in this block are contiguous.

When Filed Return To:

SOUTH32 HERMOSA
2210 East Fort Lowell Road
TUCSON, AZ 85719




Page 1 of 2
Requested By: Arizona Minerals
SUZANNE SAID RECORDER
SANTA CRUZ COUNTY, ARIZONA
04-11-2019 04:50 PM Recording Fee \$10.00

2019-02435

LOCATION NOTICE FOR LODE MINING CLAIM

NOTICE IS HEREBY GIVEN that the SHELL-966 lode mining claim has been located

By: ARIZONA MINERALS, INC.
2210 East Fort Lowell Road
TUCSON, AZ 85719



The general course of this claim is SOUTH TO NORTH and it is situated in the Harshaw and Patagonia Mining Districts, SANTA CRUZ County, Arizona. This claim is 1100 feet long and 90 feet wide constituting 45 feet on each side of the centerline.

This claim runs from the location monument on the centerline on which this location notice is posted approximately 20 feet in a(n) NORTHERLY direction to the NORTH end line and 1080 feet in a(n) SOUTHERLY direction to the SOUTH end line.

This claim is marked by six monuments, one at each corner and one at the center of each end line of the claim.

The location monument on which this notice is posted is situated within Section 27, Township 22 SOUTH, Range 16 EAST, from the Gila and Salt River Meridian, and this claim encompasses portions of the following quarter section (s), section (s), Township (s) and Range (s) SE & NE 1/4's OF SECTION 27, T. 22S, R. 16E, from the Gila and Salt River Meridian, Arizona.

The locality of this claim with reference to some natural object or permanent monument and additional information (if any) concerning its locality are as follows: THE NORTHEAST CORNER OF THE CLAIM IS LOCATED S05°32'W, 2,621.6 FEET FROM THE NORTHEAST CORNER OF SECTION 27, T. 22S, R. 16E, FROM THE GILA AND SALT RIVER MERIDIAN, SANTA CRUZ COUNTY, AZ.

DATED AND POSTED on the ground this 16 day of FEB, 20 19.

Arizona Minerals Inc.

WITNESS: RM & SKO BY: J. Leonard

J. Leonard Fontes, Jr.
of JLF2 Consulting, LLC
1213 N. Torino Avenue
Tucson, AZ 85712
AS AGENT FOR South32 Hermosa.

AMC454773

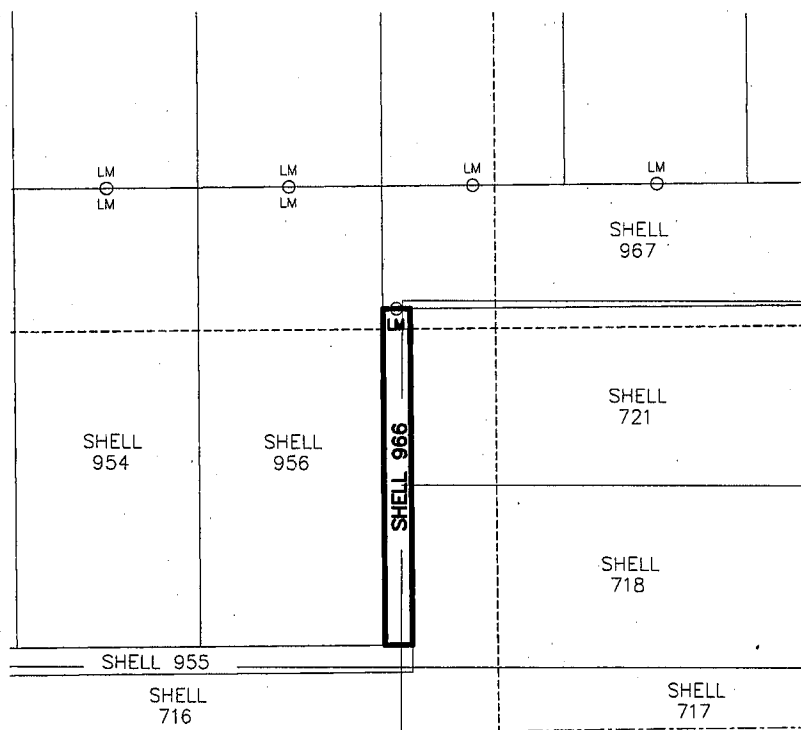
When Filed Return To:

SOUTH32 HERMOSA
2210 East Fort Lowell Road
TUCSON, AZ 85719

MINING CLAIM MAP

1" = 600'

LODE (X) PLACER ()



PHOENIX, ARIZONA

2019 APR 30 P 2: 21

RECEIVED
BLM AZ STATE OFFICE



1. The above map depicts the SHELL-966 mining claim, which is located in Section (s) 27, Township 22S, Range 16E, Gila and Salt River Meridian, SANTA CRUZ County, Arizona.
2. The types of corner and end center monuments and location monument used are as follows: 2"X2"X5' WOOD POSTS WITH MARKED ALUMINUM TAGS, IN ROCK CAIRNS. All location monuments (LM) are offset 20 feet from the noted end center monument along the center line of the claim unless otherwise noted. The location monument has been placed outside patented ground.
3. The bearings in degrees between claim corners are: East/West lines run N 89°23' E and North/South lines run N 0°37' W, as depicted on the map or as stated on page 1 of this notice, and are surface distances. All ties to Claim monuments are in grid bearing and distance to reference monument.
4. All claims in this block are contiguous.

AMC454718

When Filed Return To:

SOUTH32 HERMOSA
2210 East Fort Lowell Road
TUCSON, AZ 85719



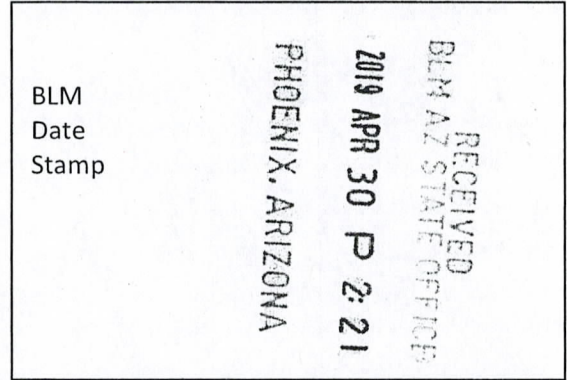
Page 1 of 2
Requested E... rizona Minerals
SUZANNE SAJ... RECORDER
SANTA CRUZ COUNTY, ARIZONA
04-11-2019 04:50 PM Recording Fee \$10.00

2019-02436

LOCATION NOTICE FOR LODGE MINING CLAIM

NOTICE IS HEREBY GIVEN that the SHELL-967 lode mining claim has been located

By: ARIZONA MINERALS, INC.
2210 East Fort Lowell Road
TUCSON, AZ 85719



The general course of this claim is WEST TO EAST and it is situated in the Harshaw and Patagonia Mining Districts, SANTA CRUZ County, Arizona. This claim is 1500 feet long and 400 feet wide constituting 200 feet on each side of the centerline.

This claim runs from the location monument on the centerline on which this location notice is posted approximately 20 feet in a(n) EASTERLY direction to the EAST end line and 1480 feet in a(n) WESTERLY direction to the WEST end line. This claim is marked by six monuments, one at each corner and one at the center of each end line of the claim.

The location monument on which this notice is posted is situated within Section 28, Township 22 SOUTH, Range 16 EAST, from the Gila and Salt River Meridian, and this claim encompasses portions of the following quarter section (s), section (s), Township (s) and Range (s) NE 1/4 OF SECTION 27 & NW 1/4 OF SECTION 28, T. 22S, R. 16E, from the Gila and Salt River Meridian, Arizona.

The locality of this claim with reference to some natural object or permanent monument and additional information (if any) concerning its locality are as follows: THE NORTHEAST CORNER OF THE CLAIM IS LOCATED S27°42'E, 2,478.4 FEET FROM THE NORTHWEST CORNER OF SECTION 28, T. 22S, R. 16E, FROM THE GILA AND SALT RIVER MERIDIAN, SANTA CRUZ COUNTY, AZ.

DATED AND POSTED on the ground this 16 day of FEB, 20 19.

Arizona Minerals Inc.

WITNESS: RM & Steve

BY: Leonard J.

J. Leonard Fontes, Jr.
of JLF2 Consulting, LLC
1213 N. Torino Avenue
Tucson, AZ 85712
AS AGENT FOR South32 Hermosa.

AMC454774

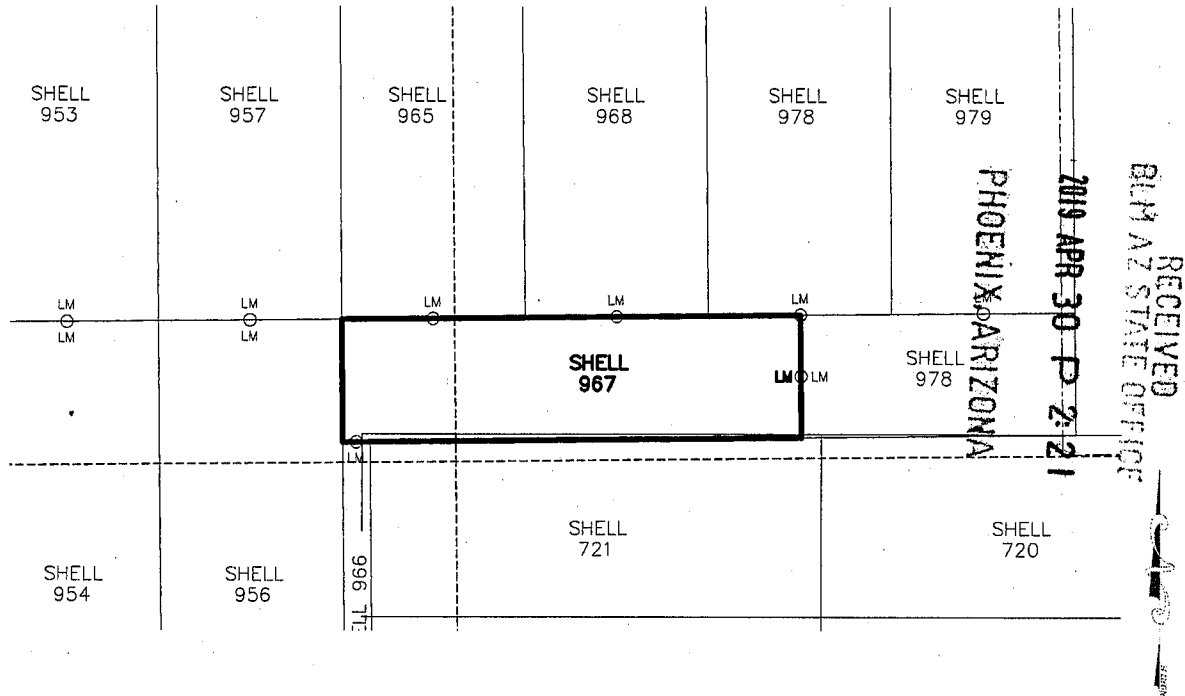
When Filed Return To:

SOUTH32 HERMOSA
2210 East Fort Lowell Road
TUCSON, AZ 85719

MINING CLAIM MAP

1" = 600'

LODE (X) PLACER ()



1. The above map depicts the SHELL-967 mining claim, which is located in Section (s) 27 & 28, Township 22S, Range 16E, Gila and Salt River Meridian, SANTA CRUZ County, Arizona.
2. The types of corner and end center monuments and location monument used are as follows: 2"X2"X5' WOOD POSTS WITH MARKED ALUMINUM TAGS, IN ROCK CAIRNS. All location monuments (LM) are offset 20 feet from the noted end center monument along the center line of the claim unless otherwise noted. The location monument has been placed outside patented ground.
3. The bearings in degrees between claim corners are: East/West lines run N 89°23' E and North/South lines run N 0°37' W, as depicted on the map or as stated on page 1 of this notice, and are surface distances. All ties to Claim monuments are in grid bearing and distance to reference monument.
4. All claims in this block are contiguous.

AMC454774



When Filed Return To:
SOUTH32 HERMOSA
2210 East Fort Lowell Road
TUCSON, AZ 85719

2019-02437

LOCATION NOTICE FOR LODE MINING CLAIM

NOTICE IS HEREBY GIVEN that the SHELL-968 lode mining claim has been located

By: ARIZONA MINERALS, INC.
2210 East Fort Lowell Road
TUCSON, AZ 85719

RECEIVED
BLM AZ STATE OFFICE
2019 APR 30 P 2: 21
PHOENIX, ARIZONA
BLM
Date
Stamp

The general course of this claim is NORTH TO SOUTH and it is situated in the Harshaw and Patagonia Mining Districts, SANTA CRUZ County, Arizona. This claim is 1500 feet long and 600 feet wide constituting 300 feet on each side of the centerline.

This claim runs from the location monument on the centerline on which this location notice is posted approximately 20 feet in a(n) SOUTHERLY direction to the SOUTH end line and 1480 feet in a(n) NORTHERLY direction to the NORTH end line.

This claim is marked by six monuments, one at each corner and one at the center of each end line of the claim.

The location monument on which this notice is posted is situated within Section 26, Township 22 SOUTH, Range 16 EAST, from the Gila and Salt River Meridian, and this claim encompasses portions of the following quarter section (s), section (s), Township (s) and Range (s) NW 1/4 OF SECTION 26, T. 22S, R. 16E, from the Gila and Salt River Meridian, Arizona.

The locality of this claim with reference to some natural object or permanent monument and additional information (if any) concerning its locality are as follows: THE NORTHEAST CORNER OF THE CLAIM IS LOCATED S50°10'E, 1,089.2 FEET FROM THE NORTHWEST CORNER OF SECTION 26, T. 22S, R. 16E, FROM THE GILA AND SALT RIVER MERIDIAN, SANTA CRUZ COUNTY, AZ.

DATED AND POSTED on the ground this 2 day of MARCH, 20 19.

WITNESS: RM 4 SKW

Arizona Minerals Inc.
BY: J. Leonard Fontes, Jr.

J. Leonard Fontes, Jr.
of JLF2 Consulting, LLC
1213 N. Torino Avenue
Tucson, AZ 85712
AS AGENT FOR South32 Hermosa.

AMC 454775

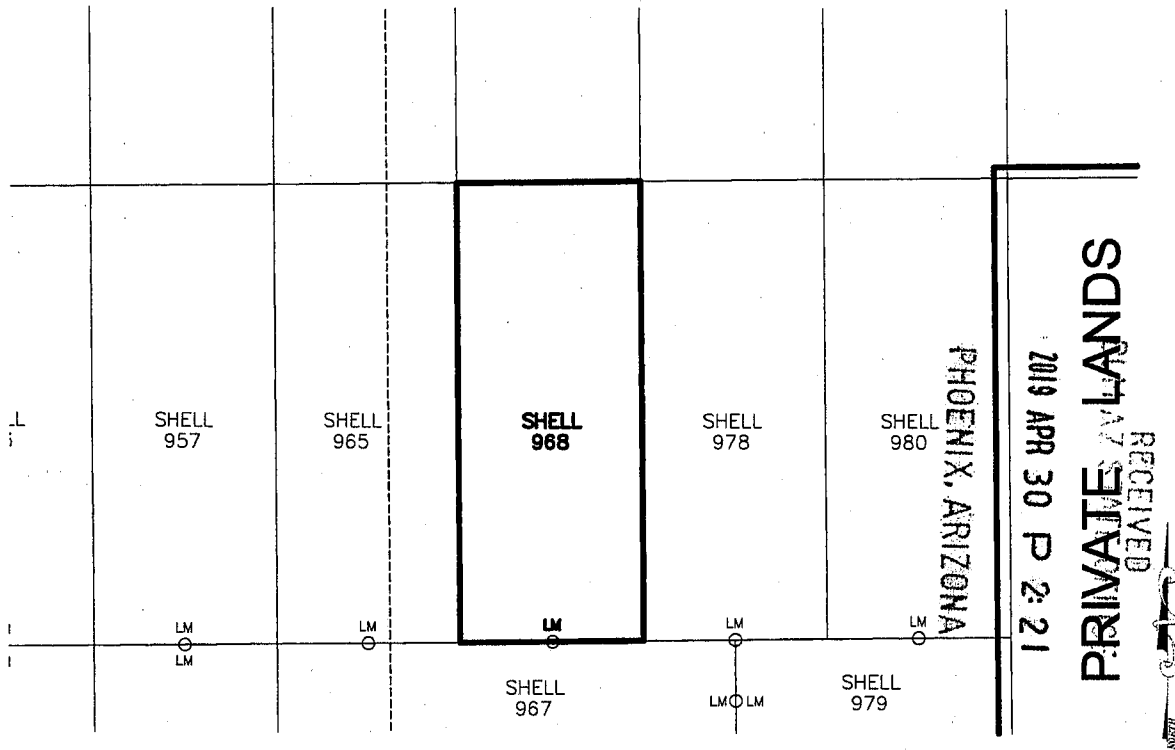
When Filed Return To:

SOUTH32 HERMOSA
2210 East Fort Lowell Road
TUCSON, AZ 85719

MINING CLAIM MAP

1" = 600'

LODE (X) PLACER ()



1. The above map depicts the SHELL-968 mining claim, which is located in Section (s) 26, Township 22S, Range 16E, Gila and Salt River Meridian, SANTA CRUZ County, Arizona.
2. The types of corner and end center monuments and location monument used are as follows: 2"X2"X5' WOOD POSTS WITH MARKED ALUMINUM TAGS, IN ROCK CAIRNS. All location monuments (LM) are offset 20 feet from the noted end center monument along the center line of the claim unless otherwise noted. The location monument has been placed outside patented ground.
3. The bearings in degrees between claim corners are: East/West lines run N 89°23' E and North/South lines run N 0°37' W, as depicted on the map or as stated on page 1 of this notice, and are surface distances. All ties to Claim monuments are in grid bearing and distance to reference monument.
4. All claims in this block are contiguous.

AMC 454775



When Filed Return To:

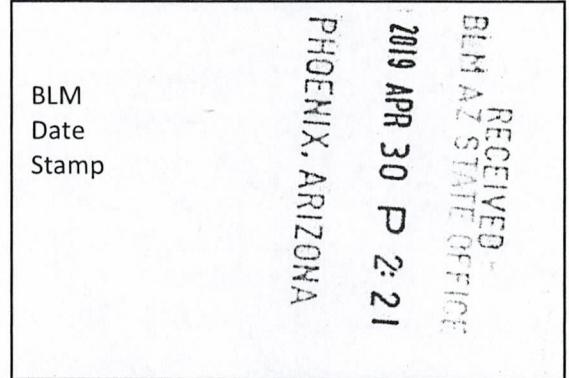
SOUTH32 HERMOSA
2210 East Fort Lowell Road
TUCSON, AZ 85719

2019-02438

LOCATION NOTICE FOR LODE MINING CLAIM

NOTICE IS HEREBY GIVEN that the SHELL-969 lode mining claim has been located

By: ARIZONA MINERALS, INC.
2210 East Fort Lowell Road
TUCSON, AZ 85719



The general course of this claim is SOUTH TO NORTH and it is situated in the Harshaw and Patagonia Mining Districts, SANTA CRUZ County, Arizona. This claim is 1500 feet long and 600 feet wide constituting 300 feet on each side of the centerline.

This claim runs from the location monument on the centerline on which this location notice is posted approximately 20 feet in a(n) NORTHERLY direction to the NORTH end line and 1480 feet in a(n) SOUTHERLY direction to the SOUTH end line.

This claim is marked by six monuments, one at each corner and one at the center of each end line of the claim.

The location monument on which this notice is posted is situated within Section 23, Township 22 SOUTH, Range 16 EAST, from the Gila and Salt River Meridian, and this claim encompasses portions of the following quarter section (s), section (s), Township (s) and Range (s) SW 1/4 OF SECTION 23 & NW 1/4 OF SECTION 26, T. 22S, R. 16E, from the Gila and Salt River Meridian, Arizona.

The locality of this claim with reference to some natural object or permanent monument and additional information (if any) concerning its locality are as follows: THE NORTHEAST CORNER OF THE CLAIM IS LOCATED N45°39'E, 1,147.0 FEET FROM THE SOUTHWEST CORNER OF SECTION 23, T. 22S, R. 16E, FROM THE GILA AND SALT RIVER MERIDIAN, SANTA CRUZ COUNTY, AZ.

DATED AND POSTED on the ground this 2 day of MARCH, 20 19.

Arizona Minerals Inc.

WITNESS: M & Stott

BY: J. Leonard Fontes, Jr.

J. Leonard Fontes, Jr.
of JLF2 Consulting, LLC
1213 N. Torino Avenue
Tucson, AZ 85712
AS AGENT FOR South32 Hermosa.

AMC454776

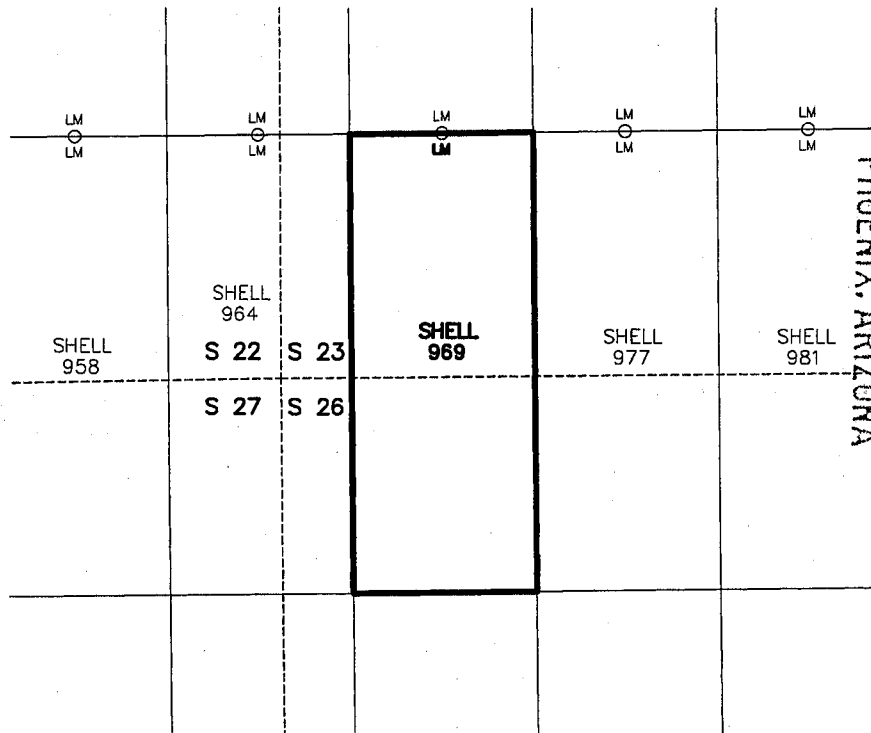
When Filed Return To:

SOUTH32 HERMOSA
2210 East Fort Lowell Road
TUCSON, AZ 85719

MINING CLAIM MAP

1" = 600'

LODE (X) PLACER ()



PHOENIX, ARIZONA

2019 APR 30 P 2:21

RECEIVED
BLM AZ STATE OFFICE



1. The above map depicts the SHELL-969 mining claim, which is located in Section (s) 23 & 26, Township 22S, Range 16E, Gila and Salt River Meridian, SANTA CRUZ County, Arizona.
2. The types of corner and end center monuments and location monument used are as follows: 2"X2"X5' WOOD POSTS WITH MARKED ALUMINUM TAGS, IN ROCK CAIRNS. All location monuments (LM) are offset 20 feet from the noted end center monument along the center line of the claim unless otherwise noted. The location monument has been placed outside patented ground.
3. The bearings in degrees between claim corners are: East/West lines run N 89°23' E and North/South lines run N 0°37' W, as depicted on the map or as stated on page 1 of this notice, and are surface distances. All ties to Claim monuments are in grid bearing and distance to reference monument.
4. All claims in this block are contiguous.

AM0454776

When Filed Return To:

SOUTH32 HERMOSA
2210 East Fort Lowell Road
TUCSON, AZ 85719



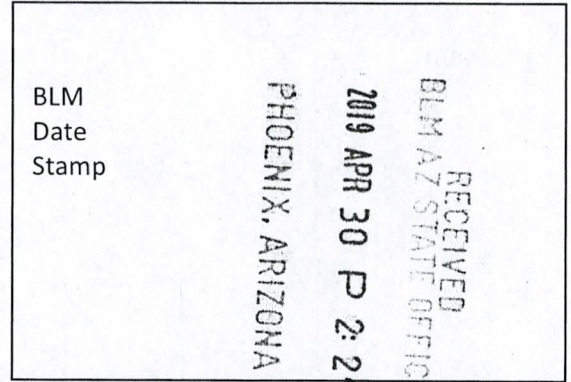
Page 1 of 2
Requested By: Arizona Minerals
SUZANNE SAIN ECORDER
SANTA CRUZ COUNTY, ARIZONA
04-11-2019 04:50 PM Recording Fee \$10.00

2019-02439

LOCATION NOTICE FOR LODE MINING CLAIM

NOTICE IS HEREBY GIVEN that the SHELL-970 lode mining claim has been located

By: ARIZONA MINERALS, INC.
2210 East Fort Lowell Road
TUCSON, AZ 85719



The general course of this claim is NORTH TO SOUTH and it is situated in the Harshaw and Patagonia Mining Districts, SANTA CRUZ County, Arizona. This claim is 1500 feet long and 600 feet wide constituting 300 feet on each side of the centerline.

This claim runs from the location monument on the centerline on which this location notice is posted approximately 20 feet in a(n) SOUTHERLY direction to the SOUTH end line and 1480 feet in a(n) NORTHERLY direction to the NORTH end line.

This claim is marked by six monuments, one at each corner and one at the center of each end line of the claim.

The location monument on which this notice is posted is situated within Section 23, Township 22 SOUTH, Range 16 EAST, from the Gila and Salt River Meridian, and this claim encompasses portions of the following quarter section (s) section (s), Township (s) and Range (s) SW 1/4 OF SECTION 23, T. 22S, R. 16E, from the Gila and Salt River Meridian Arizona.

The locality of this claim with reference to some natural object or permanent monument and additional information (if any) concerning its locality are as follows: THE NORTHEAST CORNER OF THE CLAIM IS LOCATED N19°16'E, 2,437.9 FEET FROM THE SOUTHWEST CORNER OF SECTION 23, T. 22S, R. 16E, FROM THE GILA AND SALT RIVER MERIDIAN, SANTA CRUZ COUNTY, AZ.

DATED AND POSTED on the ground this 2 day of MARCH, 20 19.

Arizona Minerals Inc.

WITNESS: AM & State

BY: J. Leonard Fontes, Jr.

J. Leonard Fontes, Jr.
of JLF2 Consulting, LLC
1213 N. Torino Avenue
Tucson, AZ 85712
AS AGENT FOR South32 Hermosa.

AMC 454777

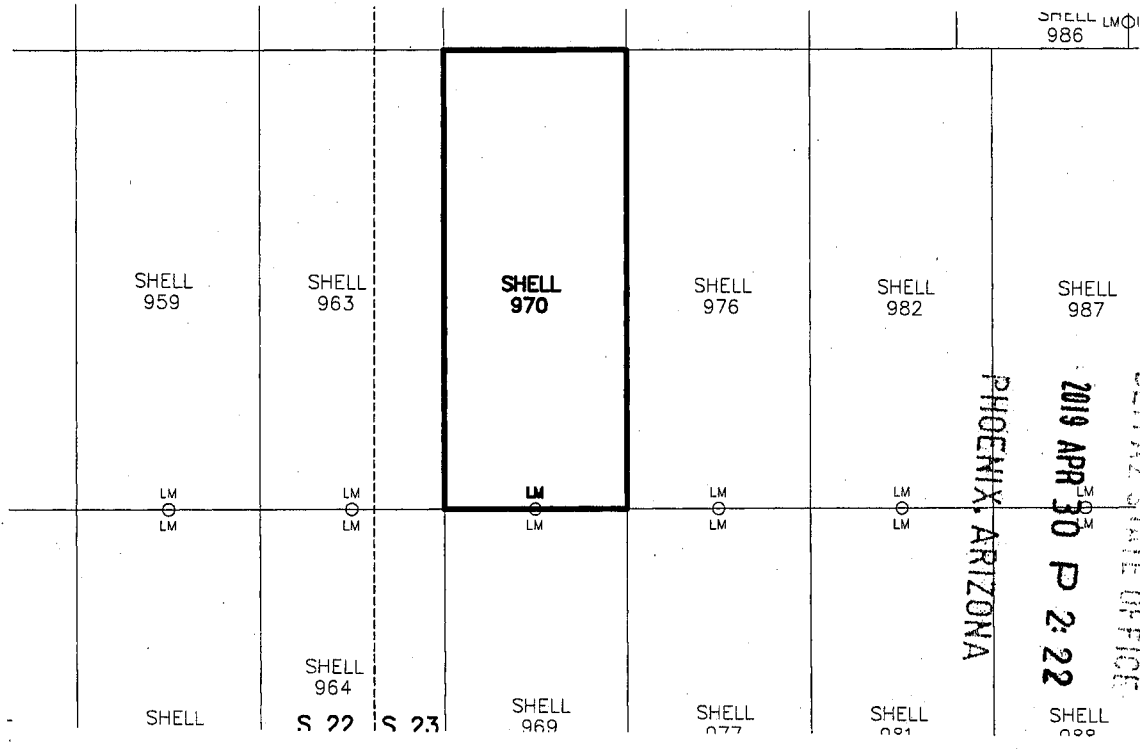
When Filed Return To:

SOUTH32 HERMOSA
2210 East Fort Lowell Road
TUCSON, AZ 85719

MINING CLAIM MAP

1" = 600'

LODE (X) PLACER ()



AMC454777

1. The above map depicts the SHELL-970 mining claim, which is located in Section (s) 23, Township 22S, Range 16E, Gila and Salt River Meridian, SANTA CRUZ County, Arizona.
2. The types of corner and end center monuments and location monument used are as follows: 2"X2"X5' WOOD POSTS WITH MARKED ALUMINUM TAGS, IN ROCK CAIRNS. All location monuments (LM) are offset 20 feet from the noted end center monument along the center line of the claim unless otherwise noted. The location monument has been placed outside patented ground.
3. The bearings in degrees between claim corners are: East/West lines run N 89°23' E and North/South lines run N 0°37' W, as depicted on the map or as stated on page 1 of this notice, and are surface distances. All ties to Claim monuments are in grid bearing and distance to reference monument.
4. All claims in this block are contiguous.



When Filed Return To:


SOUTH32 HERMOSA
2210 East Fort Lowell Road
TUCSON, AZ 85719

2019-02440

LOCATION NOTICE FOR LODE MINING CLAIM

NOTICE IS HEREBY GIVEN that the SHELL-971 lode mining claim has been located

By: ARIZONA MINERALS, INC.
2210 East Fort Lowell Road
TUCSON, AZ 85719



The general course of this claim is SOUTH TO NORTH and it is situated in the Harshaw and Patagonia Mining Districts, SANTA CRUZ County, Arizona. This claim is 1500 feet long and 600 feet wide constituting 300 feet on each side of the centerline.

This claim runs from the location monument on the centerline on which this location notice is posted approximately 20 feet in a(n) NORTHERLY direction to the NORTH end line and 1480 feet in a(n) SOUTHERLY direction to the SOUTH end line.

This claim is marked by six monuments, one at each corner and one at the center of each end line of the claim.

The location monument on which this notice is posted is situated within Section 23, Township 22 SOUTH, Range 16 EAST, from the Gila and Salt River Meridian, and this claim encompasses portions of the following quarter section (s), section (s), Township (s) and Range (s) NW & SW 1/4's OF SECTION 23, T. 22S, R. 16E, from the Gila and Salt River Meridian, Arizona.

The locality of this claim with reference to some natural object or permanent monument and additional information (if any) concerning its locality are as follows: THE NORTHEAST CORNER OF THE CLAIM IS LOCATED S30°49'E, 1,684.1 FEET FROM THE NORTHWEST CORNER OF SECTION 23, T. 22S, R. 16E, FROM THE GILA AND SALT RIVER MERIDIAN, SANTA CRUZ COUNTY, AZ.

DATED AND POSTED on the ground this 2 day of MARCH, 20 19.

Arizona Minerals Inc.

WITNESS: M & S BY: J. Leonard

J. Leonard Fontes, Jr.
of JLF2 Consulting, LLC
1213 N. Torino Avenue
Tucson, AZ 85712
AS AGENT FOR South32 Hermosa.

AMC 454778

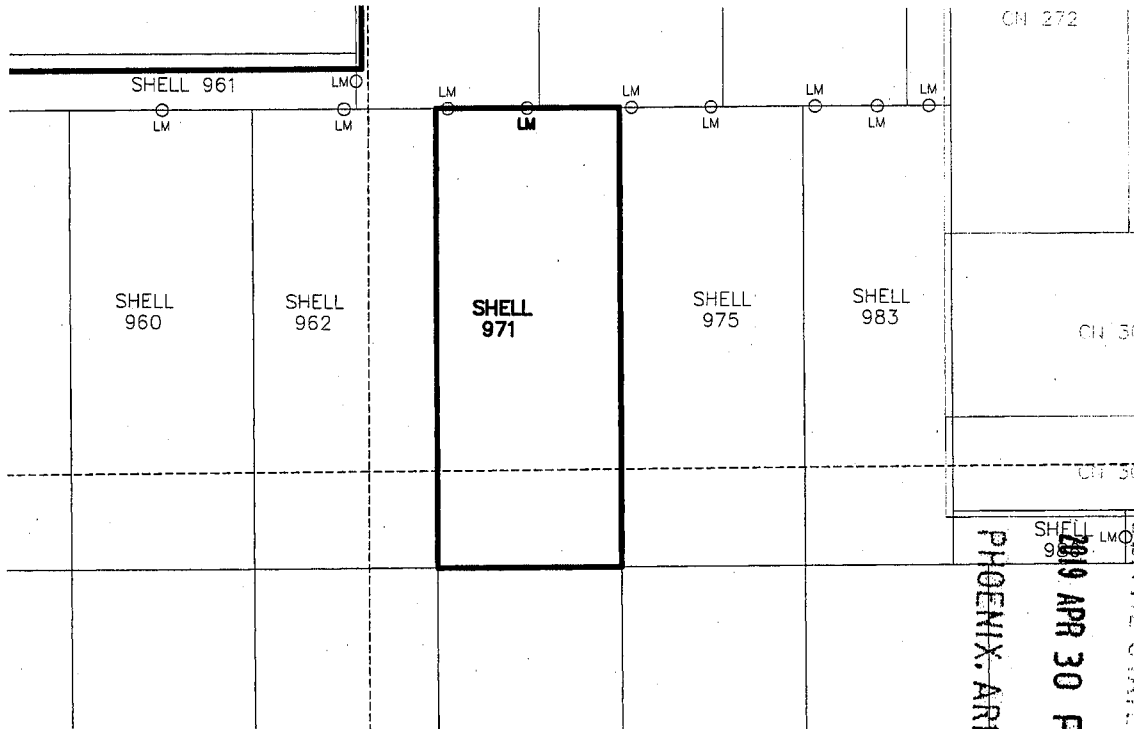
When Filed Return To:

SOUTH32 HERMOSA
2210 East Fort Lowell Road
TUCSON, AZ 85719

MINING CLAIM MAP

1" = 600'

LODE (X) PLACER ()



AMC 454778

1. The above map depicts the SHELL-971 mining claim, which is located in Section (s) 23, Township 22S, Range 16E, Gila and Salt River Meridian, SANTA CRUZ County, Arizona.
2. The types of corner and end center monuments and location monument used are as follows: 2"X2"X5' WOOD POSTS WITH MARKED ALUMINUM TAGS, IN ROCK CAIRNS. All location monuments (LM) are offset 20 feet from the noted end center monument along the center line of the claim unless otherwise noted. The location monument has been placed outside patented ground.
3. The bearings in degrees between claim corners are: East/West lines run N 89°23' E and North/South lines run N 0°37' W, as depicted on the map or as stated on page 1 of this notice, and are surface distances. All ties to Claim monuments are in grid bearing and distance to reference monument.
4. All claims in this block are contiguous.



When Filed Return To:


SOUTH32 HERMOSA
2210 East Fort Lowell Road
TUCSON, AZ 85719

2019-02441

LOCATION NOTICE FOR LODE MINING CLAIM

NOTICE IS HEREBY GIVEN that the SHELL-972 lode mining claim has been located

By: ARIZONA MINERALS, INC.
2210 East Fort Lowell Road
TUCSON, AZ 85719



The general course of this claim is NORTH TO SOUTH and it is situated in the Harshaw and Patagonia Mining Districts, SANTA CRUZ County, Arizona. This claim is 1120 feet long and 600 feet wide constituting 300 feet on each side of the centerline.

This claim runs from the location monument on the centerline on which this location notice is posted approximately 20 feet in a(n) SOUTHERLY direction to the SOUTH end line and 1100 feet in a(n) NORTHERLY direction to the NORTH end line.

This claim is marked by six monuments, one at each corner and one at the center of each end line of the claim.

The location monument on which this notice is posted is situated within Section 23, Township 22 SOUTH, Range 16 EAST, from the Gila and Salt River Meridian, and this claim encompasses portions of the following quarter section (s), section (s), Township (s) and Range (s) NW 1/4 OF SECTION 23 & NE 1/4 OF SECTION 22, T. 22S, R. 16E, from the Gila and Salt River Meridian, Arizona.

The locality of this claim with reference to some natural object or permanent monument and additional information (if any) concerning its locality are as follows: THE NORTHEAST CORNER OF THE CLAIM IS LOCATED S60°52'E, 676.0 FEET FROM THE NORTHWEST CORNER OF SECTION 23, T. 22S, R. 16E, FROM THE GILA AND SALT RIVER MERIDIAN, SANTA CRUZ COUNTY, AZ.

DATED AND POSTED on the ground this 2 day of MARCH, 20 19.

Arizona Minerals Inc.

WITNESS: M & S BY: J. Leonard

J. Leonard Fontes, Jr.
of JLF2 Consulting, LLC
1213 N. Torino Avenue
Tucson, AZ 85712
AS AGENT FOR South32 Hermosa.

AMC454779

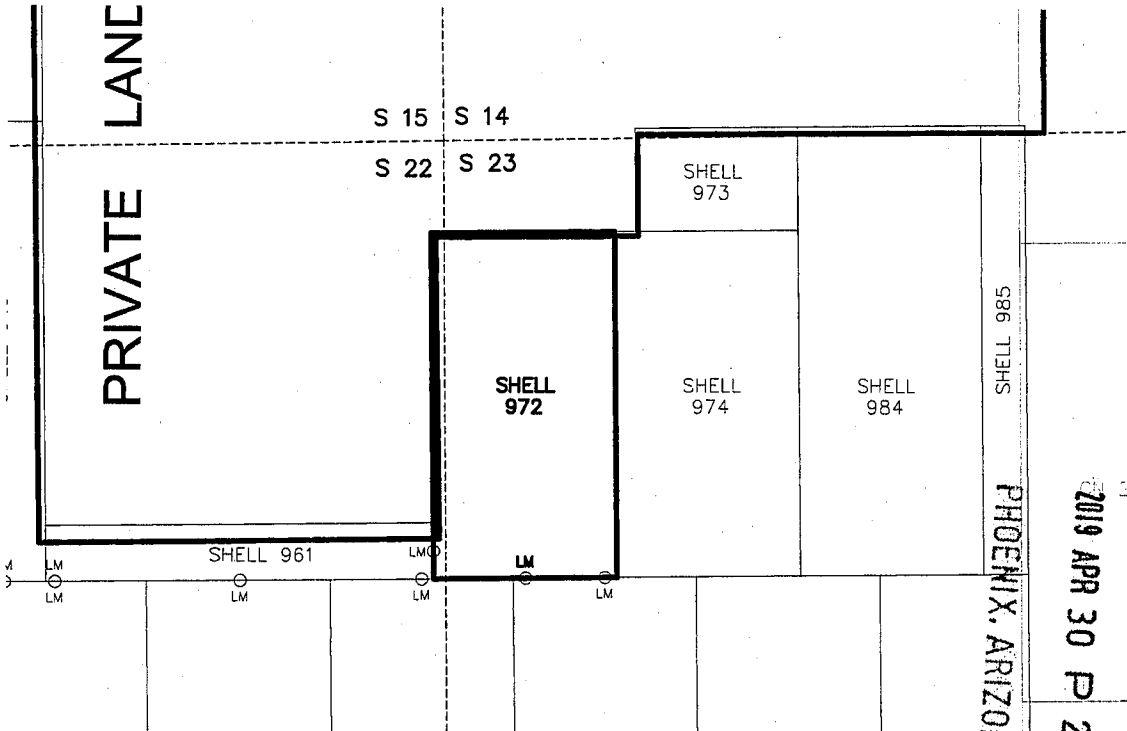
When Filed Return To:

SOUTH32 HERMOSA
2210 East Fort Lowell Road
TUCSON, AZ 85719

MINING CLAIM MAP

1" = 600'

LODE (X) PLACER ()



AMC454779

RECEIVED
BLM AZ STATE OFFICE
2019 APR 30 P 2:22
PHOENIX, ARIZONA

1. The above map depicts the SHELL-972 mining claim, which is located in Section (s) 22 & 23, Township 22S, Range 16E, Gila and Salt River Meridian, SANTA CRUZ County, Arizona.
2. The types of corner and end center monuments and location monument used are as follows: 2"X2"X5' WOOD POSTS WITH MARKED ALUMINUM TAGS, IN ROCK CAIRNS. All location monuments (LM) are offset 20 feet from the noted end center monument along the center line of the claim unless otherwise noted. The location monument has been placed outside patented ground.
3. The bearings in degrees between claim corners are: East/West lines run N 89°23' E and North/South lines run N 0°37' W, as depicted on the map or as stated on page 1 of this notice, and are surface distances. All ties to Claim monuments are in grid bearing and distance to reference monument.
4. All claims in this block are contiguous.

When Filed Return To:

SOUTH32 HERMOSA
2210 East Fort Lowell Road
TUCSON, AZ 85719



Page 1 of 2
Requested By: Arizona Minerals
SUZANNE SAI RECORDER
SANTA CRUZ COUNTY, ARIZONA
04-11-2019 04:50 PM Recordings Fee \$10.00

2019-02442

LOCATION NOTICE FOR LODE MINING CLAIM

NOTICE IS HEREBY GIVEN that the SHELL-973 lode mining claim has been located

By: ARIZONA MINERALS, INC.
2210 East Fort Lowell Road
TUCSON, AZ 85719

RECEIVED
BLM AZ STATE OFFICE
2019 APR 30 P 2:22
PHOENIX, ARIZONA
BLM
Date
Stamp

The general course of this claim is WEST TO EAST and it is situated in the Harshaw and Patagonia Mining Districts, SANTA CRUZ County, Arizona. This claim is 530 feet long and 345 feet wide constituting 172.5 feet on each side of the centerline.

This claim runs from the location monument on the centerline on which this location notice is posted approximately 20 feet in a(n) EASTERLY direction to the EAST end line and 510 feet in a(n) WESTERLY direction to the WEST end line. This claim is marked by six monuments, one at each corner and one at the center of each end line of the claim.

The location monument on which this notice is posted is situated within Section 23, Township 22 SOUTH, Range 16 EAST, from the Gila and Salt River Meridian, and this claim encompasses portions of the following quarter section (s), section (s), Township (s) and Range (s) NW 1/4 OF SECTION 23 & SW 1/4 OF SECTION 14, T. 22S, R. 16E, from the Gila and Salt River Meridian, Arizona.

The locality of this claim with reference to some natural object or permanent monument and additional information (if any) concerning its locality are as follows: THE NORTHEAST CORNER OF THE CLAIM IS LOCATED N88°56'E, 1,186.9 FEET FROM THE SOUTHWEST CORNER OF SECTION 14, T. 22S, R. 16E, FROM THE GILA AND SALT RIVER MERIDIAN, SANTA CRUZ COUNTY, AZ.

DATED AND POSTED on the ground this 2 day of MARCH, 20 19.

Arizona Minerals Inc.

WITNESS: DM & S...

BY: J. Leonard Fontes, Jr.

J. Leonard Fontes, Jr.
of JLF2 Consulting, LLC
1213 N. Torino Avenue
Tucson, AZ 85712
AS AGENT FOR South32 Hermosa.

AMC 454780

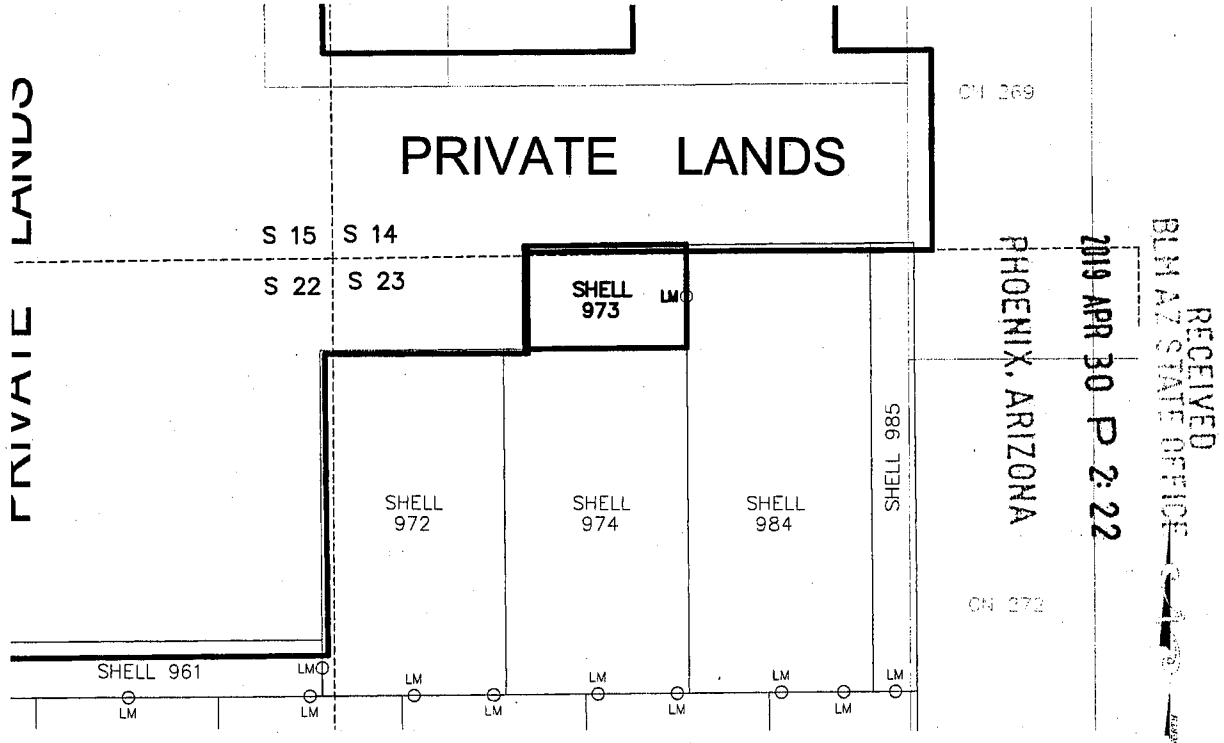
When Filed Return To:

SOUTH32 HERMOSA
2210 East Fort Lowell Road
TUCSON, AZ 85719

MINING CLAIM MAP

1" = 600'

LODE (X) PLACER ()



1. The above map depicts the SHELL-973 mining claim, which is located in Section (s) 14 & 23 Township 22S, Range 16E, Gila and Salt River Meridian, SANTA CRUZ County, Arizona.
2. The types of corner and end center monuments and location monument used are as follows: 2"X2"X5' WOOD POSTS WITH MARKED ALUMINUM TAGS, IN ROCK CAIRNS. All location monuments (LM) are offset 20 feet from the noted end center monument along the center line of the claim unless otherwise noted. The location monument has been placed outside patented ground.
3. The bearings in degrees between claim corners are: East/West lines run N 89°23' E and North/South lines run N 00°37' W, as depicted on the map or as stated on page 1 of this notice, and are surface distances. All ties to Claim monuments are in grid bearing and distance to reference monument.
4. All claims in this block are contiguous.

AMC454780



When Filed Return To:

SOUTH32 HERMOSA
2210 East Fort Lowell Road
TUCSON, AZ 85719

Page 1 of 2
Requested By: Arizona Minerals
SUZANNE SAI RECORDER
SANTA CRUZ COUNTY, ARIZONA
04-11-2019 04:50 PM Recording Fee \$10.00

2019-02443

LOCATION NOTICE FOR LODE MINING CLAIM

NOTICE IS HEREBY GIVEN that the SHELL-974 lode mining claim has been located

By: ARIZONA MINERALS, INC.
2210 East Fort Lowell Road
TUCSON, AZ 85719

RECEIVED
BLM AZ STATE OFFICE
2019 APR 30 P 2:22
PHOENIX, ARIZONA
BLM
Date
Stamp

The general course of this claim is NORTH TO SOUTH and it is situated in the Harshaw and Patagonia Mining Districts, SANTA CRUZ County, Arizona. This claim is 1120 feet long and 600 feet wide constituting 300 feet on each side of the centerline.

This claim runs from the location monument on the centerline on which this location notice is posted approximately 20 feet in a(n) SOUTHERLY direction to the SOUTH end line and 1100 feet in a(n) NORTHERLY direction to the NORTH end line.

This claim is marked by six monuments, one at each corner and one at the center of each end line of the claim.

The location monument on which this notice is posted is situated within Section 23, Township 22 SOUTH, Range 16 EAST, from the Gila and Salt River Meridian, and this claim encompasses portions of the following quarter section (s), section (s), Township (s) and Range (s) NW 1/4 OF SECTION 23, T. 22S, R. 16E, from the Gila and Salt River Meridian, Arizona.

The locality of this claim with reference to some natural object or permanent monument and additional information (if any) concerning its locality are as follows: THE NORTHEAST CORNER OF THE CLAIM IS LOCATED S74°50'E, 1,233.3 FEET FROM THE NORTHWEST CORNER OF SECTION 23, T. 22S, R. 16E, FROM THE GILA AND SALT RIVER MERIDIAN, SANTA CRUZ COUNTY, AZ.

DATED AND POSTED on the ground this 2 day of MARCH, 2019.

Arizona Minerals Inc.

WITNESS: M & Stu BY: J. Leonard

J. Leonard Fontes, Jr.
of JLF2 Consulting, LLC
1213 N. Torino Avenue
Tucson, AZ 85712
AS AGENT FOR South32 Hermosa.

AMC 454781

When Filed Return To:

SOUTH32 HERMOSA
2210 East Fort Lowell Road
TUCSON, AZ 85719




2019-02444
Page 1 of 2
Requested Arizona Minerals
SUZANNE SA RECORDER
SANTA CRUZ COUNTY, ARIZONA
04-11-2019 04:50 PM Recording Fee \$10.00

2019-02444

LOCATION NOTICE FOR LODE MINING CLAIM

NOTICE IS HEREBY GIVEN that the SHELL-975 lode mining claim has been located

By: ARIZONA MINERALS, INC.
2210 East Fort Lowell Road
TUCSON, AZ 85719



The general course of this claim is SOUTH TO NORTH and it is situated in the Harshaw and Patagonia Mining Districts, SANTA CRUZ County, Arizona. This claim is 1500 feet long and 600 feet wide constituting 300 feet on each side of the centerline.

This claim runs from the location monument on the centerline on which this location notice is posted approximately 20 feet in a(n) NORTHERLY direction to the NORTH end line and 1480 feet in a(n) SOUTHERLY direction to the SOUTH end line.

This claim is marked by six monuments, one at each corner and one at the center of each end line of the claim.

The location monument on which this notice is posted is situated within Section 23, Township 22 SOUTH, Range 16 EAST, from the Gila and Salt River Meridian, and this claim encompasses portions of the following quarter section (s), section (s), Township (s) and Range (s) NW & SW 1/4's OF SECTION 23, T. 22S, R. 16E, from the Gila and Salt River Meridian, Arizona.

The locality of this claim with reference to some natural object or permanent monument and additional information (if any) concerning its locality are as follows: THE NORTHEAST CORNER OF THE CLAIM IS LOCATED S45°27'E, 2,052.4 FEET FROM THE NORTHWEST CORNER OF SECTION 23, T. 22S, R. 16E, FROM THE GILA AND SALT RIVER MERIDIAN, SANTA CRUZ COUNTY, AZ.

DATED AND POSTED on the ground this 2 day of MARCH, 20 19.

Arizona Minerals Inc.

WITNESS: RM & Steve

BY: J. Leonard Fontes, Jr.

J. Leonard Fontes, Jr.
of JLF2 Consulting, LLC
1213 N. Torino Avenue
Tucson, AZ 85712
AS AGENT FOR South32 Hermosa.

AMC454782

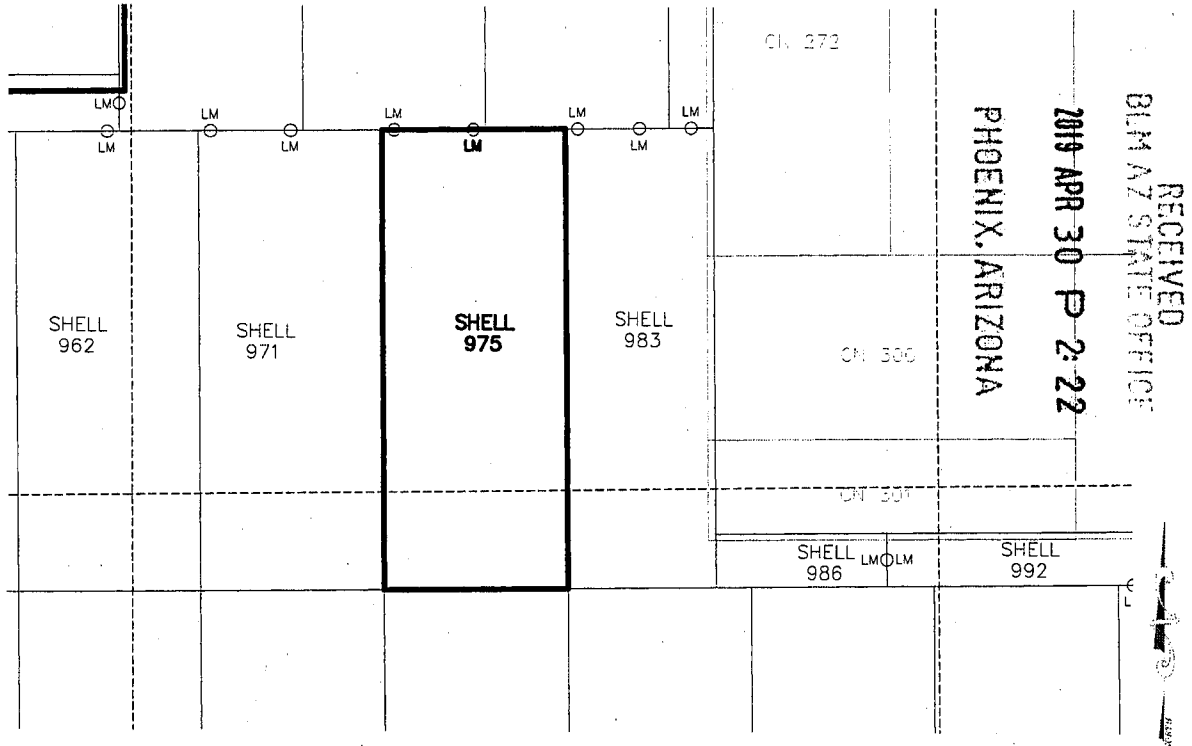
When Filed Return To:

SOUTH32 HERMOSA
2210 East Fort Lowell Road
TUCSON, AZ 85719

MINING CLAIM MAP

1" = 600'

LODE (X) PLACER ()



1. The above map depicts the SHELL-975 mining claim, which is located in Section (s) 23, Township 22S, Range 16E, Gila and Salt River Meridian, SANTA CRUZ County, Arizona.
2. The types of corner and end center monuments and location monument used are as follows: 2"X2"X5' WOOD POSTS WITH MARKED ALUMINUM TAGS, IN ROCK CAIRNS. All location monuments (LM) are offset 20 feet from the noted end center monument along the center line of the claim unless otherwise noted. The location monument has been placed outside patented ground.
3. The bearings in degrees between claim corners are: East/West lines run N 89°23' E and North/South lines run N 0°37' W, as depicted on the map or as stated on page 1 of this notice, and are surface distances. All ties to Claim monuments are in grid bearing and distance to reference monument.
4. All claims in this block are contiguous.

AMC454782



When Filed Return To:

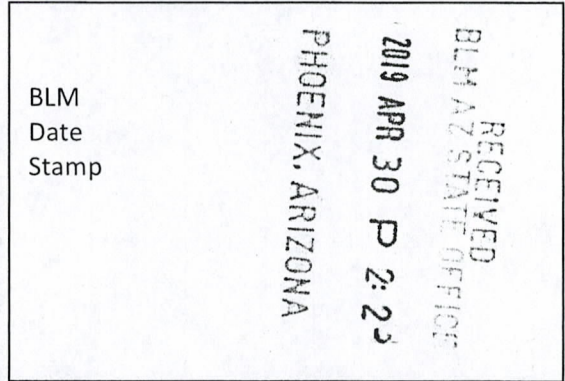
SOUTH32 HERMOSA
2210 East Fort Lowell Road
TUCSON, AZ 85719

2019-02445

LOCATION NOTICE FOR LODE MINING CLAIM

NOTICE IS HEREBY GIVEN that the SHELL-976 lode mining claim has been located

By: ARIZONA MINERALS, INC.
2210 East Fort Lowell Road
TUCSON, AZ 85719



The general course of this claim is NORTH TO SOUTH and it is situated in the Harshaw and Patagonia Mining Districts, SANTA CRUZ County, Arizona. This claim is 1500 feet long and 600 feet wide constituting 300 feet on each side of the centerline.

This claim runs from the location monument on the centerline on which this location notice is posted approximately 20 feet in a(n) SOUTHERLY direction to the SOUTH end line and 1480 feet in a(n) NORTHERLY direction to the NORTH end line.

This claim is marked by six monuments, one at each corner and one at the center of each end line of the claim.

The location monument on which this notice is posted is situated within Section 23, Township 22 SOUTH, Range 16 EAST, from the Gila and Salt River Meridian, and this claim encompasses portions of the following quarter section (s), section (s), Township (s) and Range (s) SW 1/4 OF SECTION 23, T. 22S, R. 16E, from the Gila and Salt River Meridian, Arizona.

The locality of this claim with reference to some natural object or permanent monument and additional information (if any) concerning its locality are as follows: THE NORTHEAST CORNER OF THE CLAIM IS LOCATED N31°19'E, 2,701.4 FEET FROM THE SOUTHWEST CORNER OF SECTION 23, T. 22S, R. 16E, FROM THE GILA AND SALT RIVER MERIDIAN, SANTA CRUZ COUNTY, AZ.

DATED AND POSTED on the ground this 2 day of MARCH, 20 19.

Arizona Minerals Inc.

WITNESS: [Signature] BY: [Signature]

J. Leonard Fontes, Jr.
of JLF2 Consulting, LLC
1213 N. Torino Avenue
Tucson, AZ 85712
AS AGENT FOR South32 Hermosa.

AMC454783

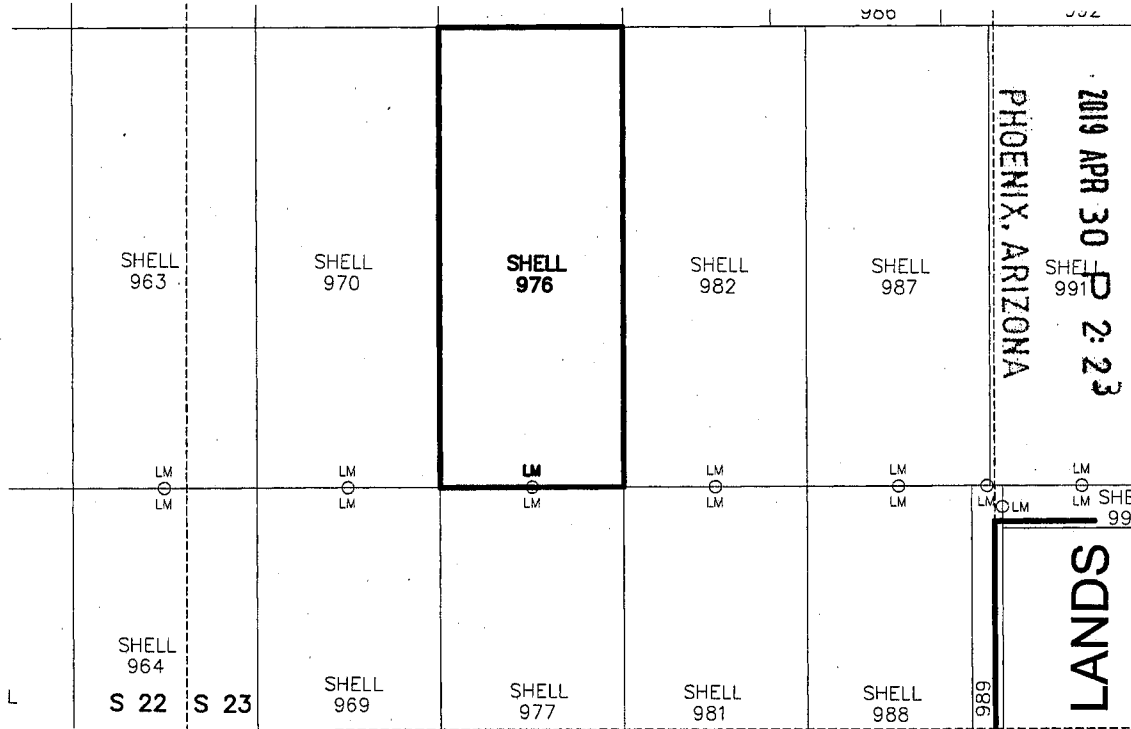
When Filed Return To:

SOUTH32 HERMOSA
2210 East Fort Lowell Road
TUCSON, AZ 85719

MINING CLAIM MAP

1" = 600'

LODE (X) PLACER ()



1. The above map depicts the SHELL-976 mining claim, which is located in Section (s) 23, Township 22S, Range 16E, Gila and Salt River Meridian, SANTA CRUZ County, Arizona.
2. The types of corner and end center monuments and location monument used are as follows: 2"X2"X5' WOOD POSTS WITH MARKED ALUMINUM TAGS; IN ROCK CAIRNS. All location monuments (LM) are offset 20 feet from the noted end center monument along the center line of the claim unless otherwise noted. The location monument has been placed outside patented ground.
3. The bearings in degrees between claim corners are: East/West lines run N 89°23' E and North/South lines run N 0°37' W, as depicted on the map or as stated on page 1 of this notice, and are surface distances. All ties to Claim monuments are in grid bearing and distance to reference monument.
4. All claims in this block are contiguous.

AMC 454783



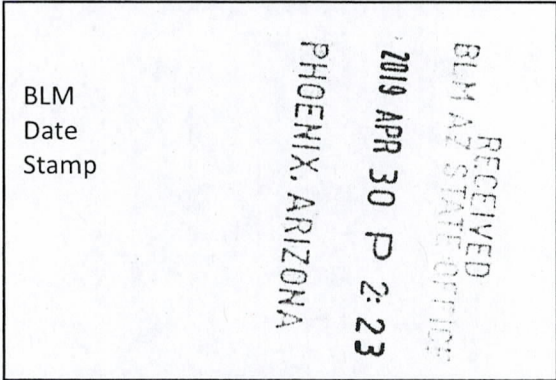
When Filed Return To:
SOUTH32 HERMOSA
2210 East Fort Lowell Road
TUCSON, AZ 85719

2019-02446

LOCATION NOTICE FOR LODE MINING CLAIM

NOTICE IS HEREBY GIVEN that the SHELL-977 lode mining claim has been located

By: ARIZONA MINERALS, INC.
2210 East Fort Lowell Road
TUCSON, AZ 85719



The general course of this claim is SOUTH TO NORTH and it is situated in the Harshaw and Patagonia Mining Districts, SANTA CRUZ County, Arizona. This claim is 1500 feet long and 600 feet wide constituting 300 feet on each side of the centerline.

This claim runs from the location monument on the centerline on which this location notice is posted approximately 20 feet in a(n) NORTHERLY direction to the NORTH end line and 1480 feet in a(n) SOUTHERLY direction to the SOUTH end line.

This claim is marked by six monuments, one at each corner and one at the center of each end line of the claim.

The location monument on which this notice is posted is situated within Section 23, Township 22 SOUTH, Range 16 EAST, from the Gila and Salt River Meridian, and this claim encompasses portions of the following quarter section (s), section (s), Township (s) and Range (s) SW 1/4 OF SECTION 23 & NW 1/4 OF SECTION 26, T. 22S, R. 16E, from the Gila and Salt River Meridian, Arizona.

The locality of this claim with reference to some natural object or permanent monument and additional information (if any) concerning its locality are as follows: THE NORTHEAST CORNER OF THE CLAIM IS LOCATED N60°21'E, 1,634.0 FEET FROM THE SOUTHWEST CORNER OF SECTION 23, T. 22S, R. 16E, FROM THE GILA AND SALT RIVER MERIDIAN, SANTA CRUZ COUNTY, AZ.

DATED AND POSTED on the ground this 2 day of MARCH, 20 19.

WITNESS: [Signature]

Arizona Minerals Inc.
BY: [Signature]

J. Leonard Fontes, Jr.
of JLF2 Consulting, LLC
1213 N. Torino Avenue
Tucson, AZ 85712
AS AGENT FOR South32 Hermosa.

AMC454784

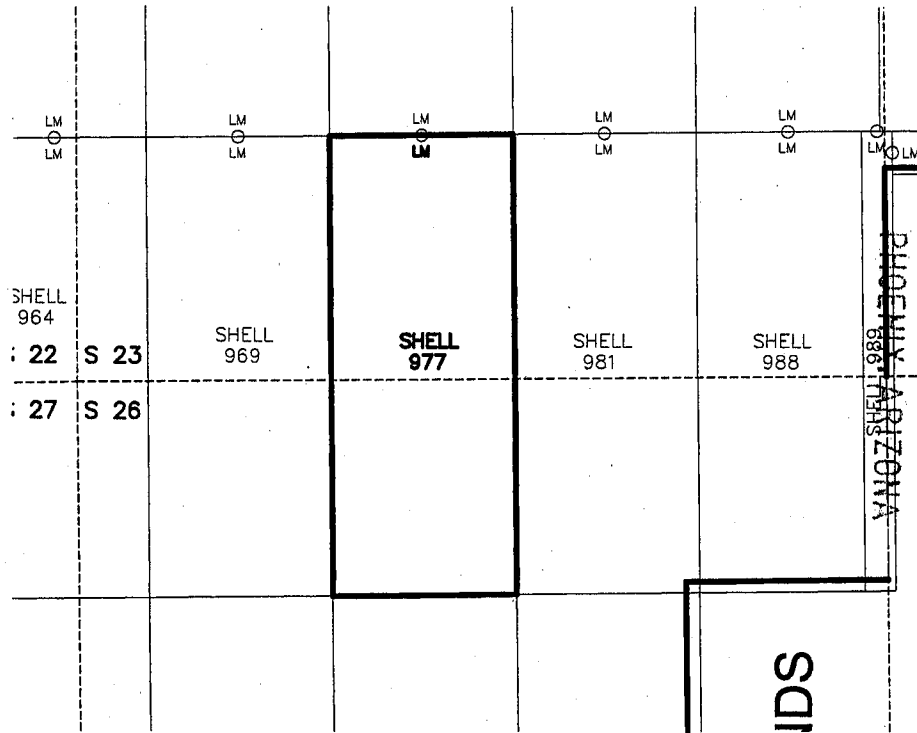
When Filed Return To:

SOUTH32 HERMOSA
2210 East Fort Lowell Road
TUCSON, AZ 85719

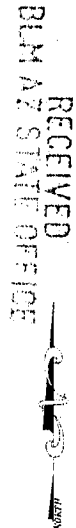
MINING CLAIM MAP

1" = 600'

LODE (X) PLACER ()



RECEIVED
BLM AZ STATE OFFICE
2019 APR 30 P 2:23



1. The above map depicts the SHELL-977 mining claim, which is located in Section (s) 23 & 26, Township 22S, Range 16E, Gila and Salt River Meridian, SANTA CRUZ County, Arizona.
2. The types of corner and end center monuments and location monument used are as follows: 2"X2"X5' WOOD POSTS WITH MARKED ALUMINUM TAGS, IN ROCK CAIRNS. All location monuments (LM) are offset 20 feet from the noted end center monument along the center line of the claim unless otherwise noted. The location monument has been placed outside patented ground.
3. The bearings in degrees between claim corners are: East/West lines run N 89°23' E and North/South lines run N 0°37' W, as depicted on the map or as stated on page 1 of this notice, and are surface distances. All ties to Claim monuments are in grid bearing and distance to reference monument.
4. All claims in this block are contiguous.

AMC454784

When Filed Return To:

SOUTH32 HERMOSA
2210 East Fort Lowell Road
TUCSON, AZ 85719



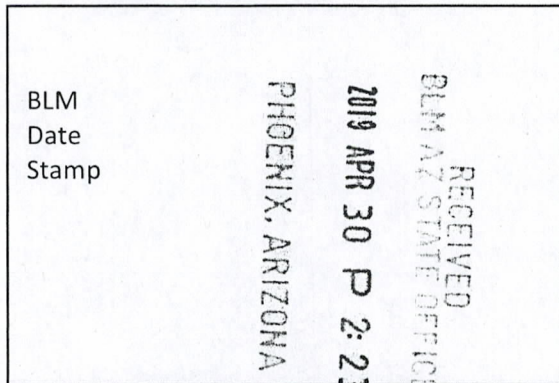
Page 1 of 2
Requested Arizona Minerals
SUZANNE SA: RECORDER
SANTA CRUZ COUNTY, ARIZONA
04-11-2019 04:50 PM Recording Fee \$10.00

2019-02441

LOCATION NOTICE FOR LODE MINING CLAIM

NOTICE IS HEREBY GIVEN that the SHELL-978 lode mining claim has been located

By: ARIZONA MINERALS, INC.
2210 East Fort Lowell Road
TUCSON, AZ 85719



The general course of this claim is NORTH TO SOUTH and it is situated in the Harshaw and Patagonia Mining Districts, SANTA CRUZ County, Arizona. This claim is 1500 feet long and 600 feet wide constituting 300 feet on each side of the centerline.

This claim runs from the location monument on the centerline on which this location notice is posted approximately 20 feet in a(n) SOUTHERLY direction to the SOUTH end line and 1480 feet in a(n) NORTHERLY direction to the NORTH end line.

This claim is marked by six monuments, one at each corner and one at the center of each end line of the claim.

The location monument on which this notice is posted is situated within Section 26, Township 22 SOUTH, Range 16 EAST, from the Gila and Salt River Meridian, and this claim encompasses portions of the following quarter section (s), section (s), Township (s) and Range (s) NW 1/4 OF SECTION 26, T. 22S, R. 16E, from the Gila and Salt River Meridian, Arizona.

The locality of this claim with reference to some natural object or permanent monument and additional information (if any) concerning its locality are as follows: THE NORTHEAST CORNER OF THE CLAIM IS LOCATED S64°18'E, 1,593.9 FEET FROM THE NORTHWEST CORNER OF SECTION 26, T. 22S, R. 16E, FROM THE GILA AND SALT RIVER MERIDIAN, SANTA CRUZ COUNTY, AZ.

DATED AND POSTED on the ground this 2 day of MARCH, 20 19.

WITNESS: RM & Sato

Arizona Minerals Inc.
BY: J. Leonard Fontes, Jr.

J. Leonard Fontes, Jr.
of JLF2 Consulting, LLC
1213 N. Torino Avenue
Tucson, AZ 85712
AS AGENT FOR South32 Hermosa.

AMC454785

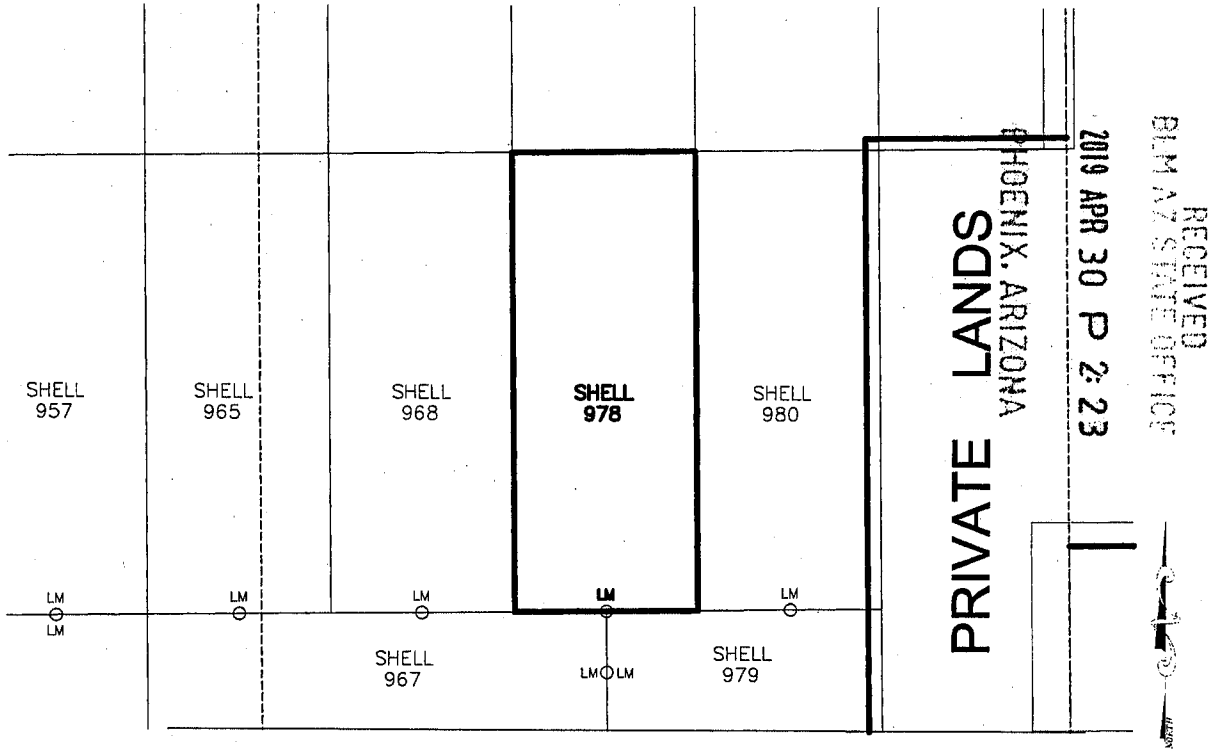
When Filed Return To:

SOUTH32 HERMOSA
2210 East Fort Lowell Road
TUCSON, AZ 85719

MINING CLAIM MAP

1" = 600'

LODE (X) PLACER ()



1. The above map depicts the SHELL-978 mining claim, which is located in Section (s) 26, Township 22S, Range 16E, Gila and Salt River Meridian, SANTA CRUZ County, Arizona.
2. The types of corner and end center monuments and location monument used are as follows: 2"X2"X5' WOOD POSTS WITH MARKED ALUMINUM TAGS, IN ROCK CAIRNS. All location monuments (LM) are offset 20 feet from the noted end center monument along the center line of the claim unless otherwise noted. The location monument has been placed outside patented ground.
3. The bearings in degrees between claim corners are: East/West lines run N 89°23' E and North/South lines run N 0°37' W, as depicted on the map or as stated on page 1 of this notice, and are surface distances. All ties to Claim monuments are in grid bearing and distance to reference monument.
4. All claims in this block are contiguous.

AMC 454785



When Filed Return To:

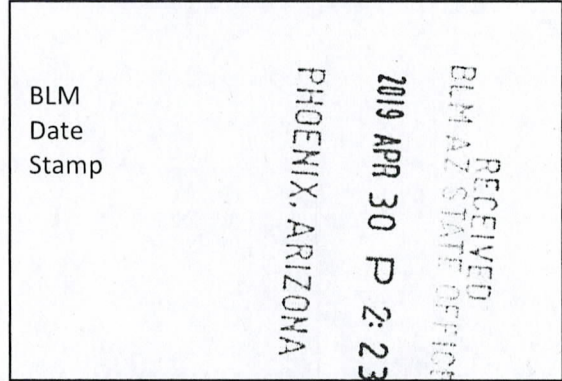
SOUTH32 HERMOSA
2210 East Fort Lowell Road
TUCSON, AZ 85719

2019-02448

LOCATION NOTICE FOR LOBE MINING CLAIM

NOTICE IS HEREBY GIVEN that the SHELL-979 lode mining claim has been located

By: ARIZONA MINERALS, INC.
2210 East Fort Lowell Road
TUCSON, AZ 85719



The general course of this claim is EAST TO WEST and it is situated in the Harshaw and Patagonia Mining Districts, SANTA CRUZ County, Arizona. This claim is 900 feet long and 400 feet wide constituting 200 feet on each side of the centerline.

This claim runs from the location monument on the centerline on which this location notice is posted approximately 20 feet in a(n) WESTERLY direction to the WEST end line and 880 feet in a(n) EASTERLY direction to the EAST end line.

This claim is marked by six monuments, one at each corner and one at the center of each end line of the claim.

The location monument on which this notice is posted is situated within Section 26, Township 22 SOUTH, Range 16 EAST, from the Gila and Salt River Meridian, and this claim encompasses portions of the following quarter section (s), section (s), Township (s) and Range (s) NW 1/4 OF SECTION 26, T. 22S, R. 16E, from the Gila and Salt River Meridian, Arizona.

The locality of this claim with reference to some natural object or permanent monument and additional information (if any) concerning its locality are as follows: THE NORTHEAST CORNER OF THE CLAIM IS LOCATED S43°13'E, 2,997.3 FEET FROM THE NORTHWEST CORNER OF SECTION 26, T. 22S, R. 16E, FROM THE GILA AND SALT RIVER MERIDIAN, SANTA CRUZ COUNTY, AZ.

DATED AND POSTED on the ground this 2 day of MARCH, 2019.

Arizona Minerals Inc.

WITNESS: RM 4 Stoto

BY: J. Leonard Fontes, Jr.

J. Leonard Fontes, Jr.
of JLF2 Consulting, LLC
1213 N. Torino Avenue
Tucson, AZ 85712
AS AGENT FOR South32 Hermosa.

AMC454786

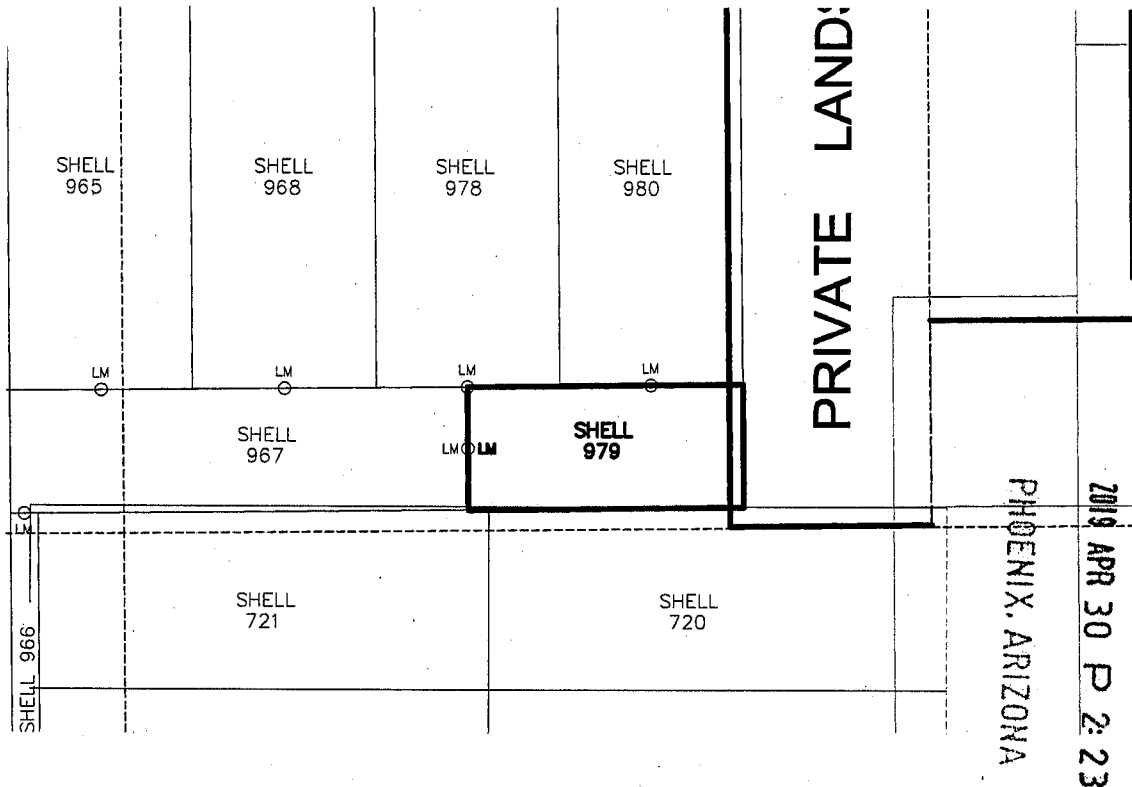
When Filed Return To:

SOUTH32 HERMOSA
2210 East Fort Lowell Road
TUCSON, AZ 85719

MINING CLAIM MAP

1" = 600'

LODE (X) PLACER ()



1. The above map depicts the SHELL-979 mining claim, which is located in Section (s) 26, Township 22S, Range 16E, Gila and Salt River Meridian, SANTA CRUZ County, Arizona.
2. The types of corner and end center monuments and location monument used are as follows: 2"X2"X5' WOOD POSTS WITH MARKED ALUMINUM TAGS, IN ROCK CAIRNS. All location monuments (LM) are offset 20 feet from the noted end center monument along the center line of the claim unless otherwise noted. The location monument has been placed outside patented ground.
3. The bearings in degrees between claim corners are: East/West lines run N 89°23' E and North/South lines run N 0°37' W, as depicted on the map or as stated on page 1 of this notice, and are surface distances. All ties to Claim monuments are in grid bearing and distance to reference monument.
4. All claims in this block are contiguous.



When Filed Return To:


SOUTH32 HERMOSA
2210 East Fort Lowell Road
TUCSON, AZ 85719

2019-02449

LOCATION NOTICE FOR LODE MINING CLAIM

NOTICE IS HEREBY GIVEN that the SHELL-980 lode mining claim has been located

By: ARIZONA MINERALS, INC.
2210 East Fort Lowell Road
TUCSON, AZ 85719



The general course of this claim is NORTH TO SOUTH and it is situated in the Harshaw and Patagonia Mining Districts, SANTA CRUZ County, Arizona. This claim is 1500 feet long and 600 feet wide constituting 300 feet on each side of the centerline.

This claim runs from the location monument on the centerline on which this location notice is posted approximately 20 feet in a(n) SOUTHERLY direction to the SOUTH end line and 1480 feet in a(n) NORTHERLY direction to the NORTH end line.

This claim is marked by six monuments, one at each corner and one at the center of each end line of the claim.

The location monument on which this notice is posted is situated within Section 26, Township 22 SOUTH, Range 16 EAST, from the Gila and Salt River Meridian, and this claim encompasses portions of the following quarter section (s), section (s), Township (s) and Range (s) NW 1/4 OF SECTION 26, T. 22S, R. 16E, from the Gila and Salt River Meridian, Arizona.

The locality of this claim with reference to some natural object or permanent monument and additional information (if any) concerning its locality are as follows: THE NORTHEAST CORNER OF THE CLAIM IS LOCATED S71°24'E, 2,148.2 FEET FROM THE NORTHWEST CORNER OF SECTION 26, T. 22S, R. 16E, FROM THE GILA AND SALT RIVER MERIDIAN, SANTA CRUZ COUNTY, AZ.

DATED AND POSTED on the ground this 2 day of MARCH, 2019.

WITNESS: RM & SHW

Arizona Minerals Inc.
BY: J. Leonard Fontes, Jr.

J. Leonard Fontes, Jr.
of JLF2 Consulting, LLC
1213 N. Torino Avenue
Tucson, AZ 85712
AS AGENT FOR South32 Hermosa.

AMC 454787

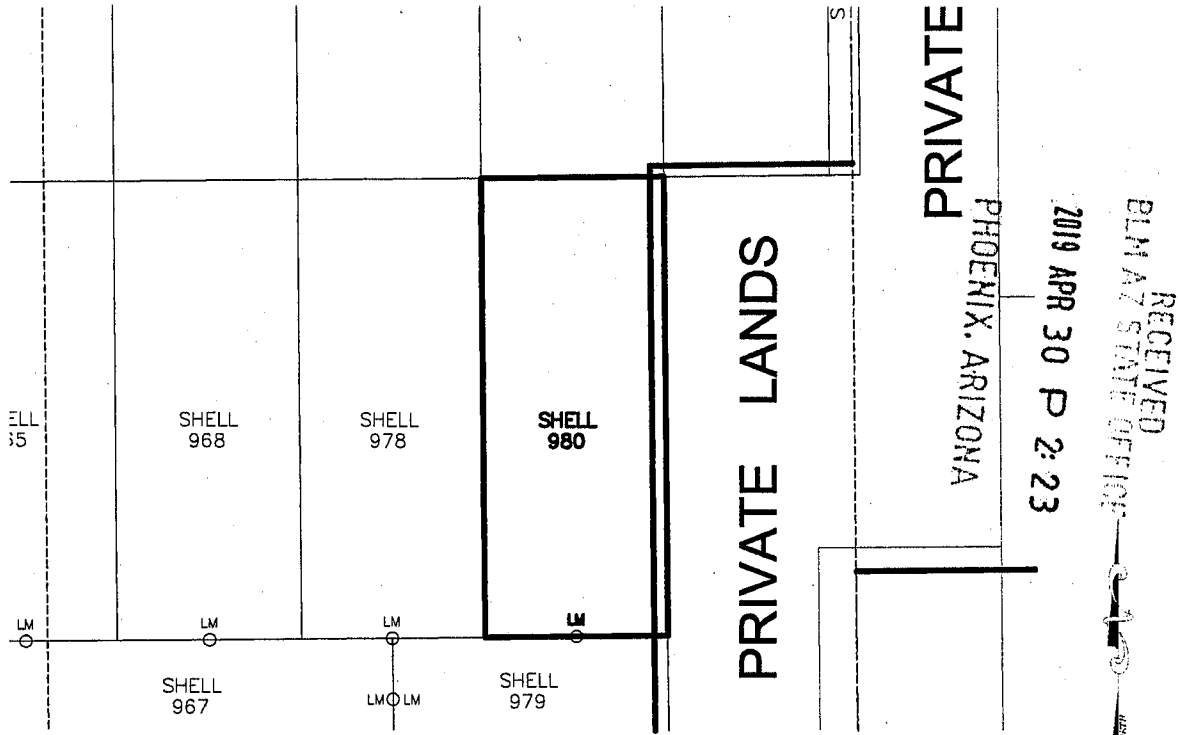
When Filed Return To:

SOUTH32 HERMOSA
2210 East Fort Lowell Road
TUCSON, AZ 85719

MINING CLAIM MAP

1" = 600'

LODE (X) PLACER ()



1. The above map depicts the SHELL-980 mining claim, which is located in Section (s) 26, Township 22S, Range 16E, Gila and Salt River Meridian, SANTA CRUZ County, Arizona.
2. The types of corner and end center monuments and location monument used are as follows: 2"X2"X5' WOOD POSTS WITH MARKED ALUMINUM TAGS, IN ROCK CAIRNS. All location monuments (LM) are offset 20 feet from the noted end center monument along the center line of the claim unless otherwise noted. The location monument has been placed outside patented ground.
3. The bearings in degrees between claim corners are: East/West lines run N 89°23' E and North/South lines run N 0°37' W, as depicted on the map or as stated on page 1 of this notice, and are surface distances. All ties to Claim monuments are in grid bearing and distance to reference monument.
4. All claims in this block are contiguous.

AMC454787



When Filed Return To:

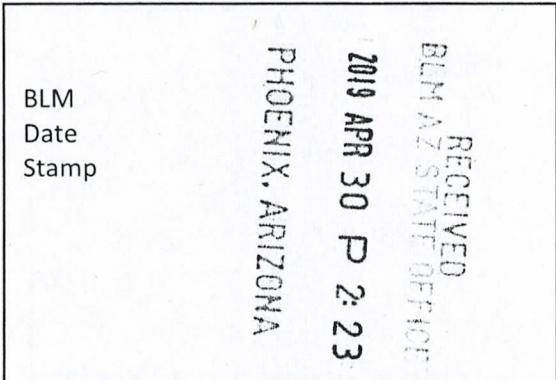
SOUTH32 HERMOSA
2210 East Fort Lowell Road
TUCSON, AZ 85719

2019-02450

LOCATION NOTICE FOR LODE MINING CLAIM

NOTICE IS HEREBY GIVEN that the SHELL-981 lode mining claim has been located

By: ARIZONA MINERALS, INC.
2210 East Fort Lowell Road
TUCSON, AZ 85719



The general course of this claim is SOUTH TO NORTH and it is situated in the Harshaw and Patagonia Mining Districts, SANTA CRUZ County, Arizona. This claim is 1500 feet long and 600 feet wide constituting 300 feet on each side of the centerline.

This claim runs from the location monument on the centerline on which this location notice is posted approximately 20 feet in a(n) NORTHERLY direction to the NORTH end line and 1480 feet in a(n) SOUTHERLY direction to the SOUTH end line.

This claim is marked by six monuments, one at each corner and one at the center of each end line of the claim.

The location monument on which this notice is posted is situated within Section 23, Township 22 SOUTH, Range 16 EAST, from the Gila and Salt River Meridian, and this claim encompasses portions of the following quarter section (s), section (s), Township (s) and Range (s) SW 1/4 OF SECTION 23 & NW 1/4 OF SECTION 26, T. 22S, R. 16E, from the Gila and Salt River Meridian, Arizona.

The locality of this claim with reference to some natural object or permanent monument and additional information (if any) concerning its locality are as follows: THE NORTHEAST CORNER OF THE CLAIM IS LOCATED N68°02'E, 2,178.0 FEET FROM THE SOUTHWEST CORNER OF SECTION 23, T. 22S, R. 16E, FROM THE GILA AND SALT RIVER MERIDIAN, SANTA CRUZ COUNTY, AZ.

DATED AND POSTED on the ground this 2 day of MARCH, 20 19.

Arizona Minerals Inc.

WITNESS: RM 4 Stew

BY: J. Leonard

J. Leonard Fontes, Jr.
of JLF2 Consulting, LLC
1213 N. Torino Avenue
Tucson, AZ 85712
AS AGENT FOR South32 Hermosa.

AMC454788

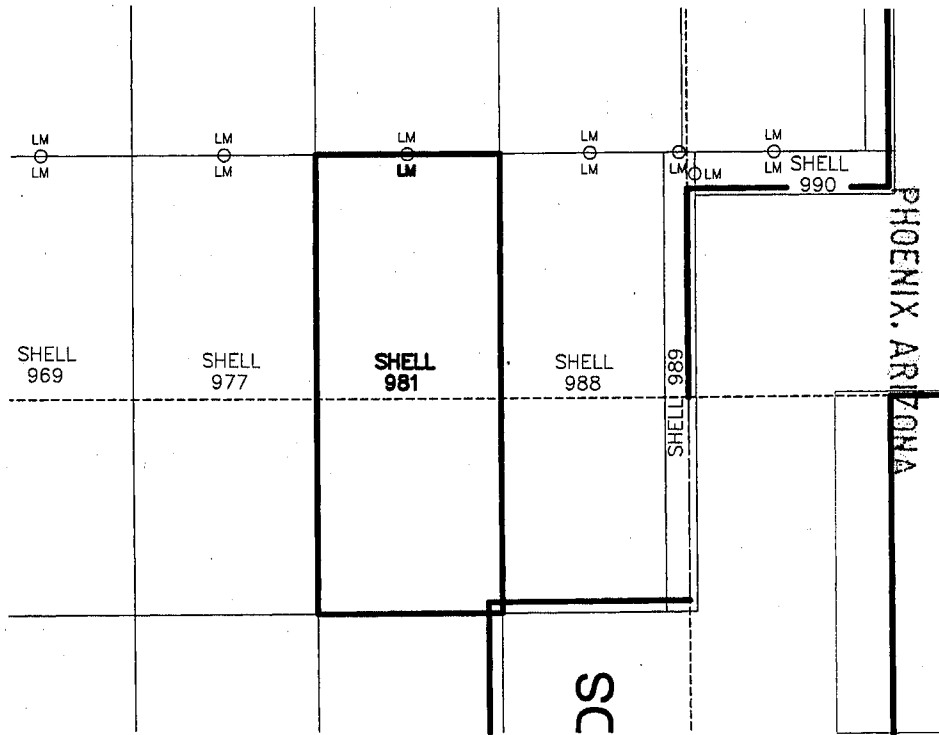
When Filed Return To:

SOUTH32 HERMOSA
2210 East Fort Lowell Road
TUCSON, AZ 85719

MINING CLAIM MAP

1" = 600'

LODE (X) PLACER ()



2019 APR 30 P 2:23

RECEIVED
BLM AZ STATE OFFICE



AMC454788

1. The above map depicts the SHELL-981 mining claim, which is located in Section (s) 23 & 26, Township 22S, Range 16E, Gila and Salt River Meridian, SANTA CRUZ County, Arizona.
2. The types of corner and end center monuments and location monument used are as follows: 2"X2"X5' WOOD POSTS WITH MARKED ALUMINUM TAGS, IN ROCK CAIRNS. All location monuments (LM) are offset 20 feet from the noted end center monument along the center line of the claim unless otherwise noted. The location monument has been placed outside patented ground.
3. The bearings in degrees between claim corners are: East/West lines run N 89°23' E and North/South lines run N 0°37' W, as depicted on the map or as stated on page 1 of this notice, and are surface distances. All ties to Claim monuments are in grid bearing and distance to reference monument.
4. All claims in this block are contiguous.

When Filed Return To:

SOUTH32 HERMOSA
2210 East Fort Lowell Road
TUCSON, AZ 85719



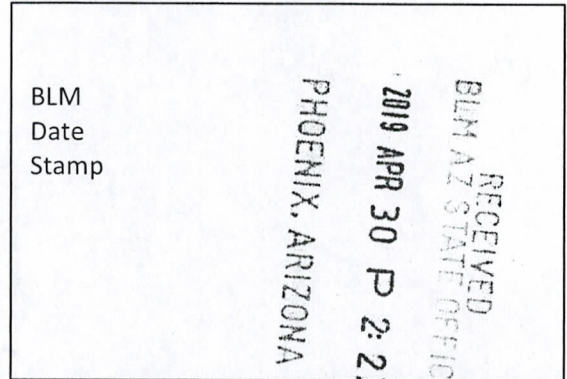
Page 1 of 2
Requested By: Arizona Minerals
SUZANNE SAI... RECORDER
SANTA CRUZ COUNTY, ARIZONA
04-11-2019 04:50 PM Recording Fee \$10.00

2019-02451

LOCATION NOTICE FOR LODE MINING CLAIM

NOTICE IS HEREBY GIVEN that the SHELL-982 lode mining claim has been located

By: ARIZONA MINERALS, INC.
2210 East Fort Lowell Road
TUCSON, AZ 85719



The general course of this claim is NORTH TO SOUTH and it is situated in the Harshaw and Patagonia Mining Districts, SANTA CRUZ County, Arizona. This claim is 1500 feet long and 600 feet wide constituting 300 feet on each side of the centerline.

This claim runs from the location monument on the centerline on which this location notice is posted approximately 20 feet in a(n) SOUTHERLY direction to the SOUTH end line and 1480 feet in a(n) NORTHERLY direction to the NORTH end line.

This claim is marked by six monuments, one at each corner and one at the center of each end line of the claim.

The location monument on which this notice is posted is situated within Section 23, Township 22 SOUTH, Range 16 EAST, from the Gila and Salt River Meridian, and this claim encompasses portions of the following quarter section (s), section (s), Township (s) and Range (s) SW 1/4 OF SECTION 23, T. 22S, R. 16E, from the Gila and Salt River Meridian, Arizona.

The locality of this claim with reference to some natural object or permanent monument and additional information (if any) concerning its locality are as follows: THE NORTHEAST CORNER OF THE CLAIM IS LOCATED N40°53'E, 3,061.3 FEET FROM THE SOUTHWEST CORNER OF SECTION 23, T. 22S, R. 16E, FROM THE GILA AND SALT RIVER MERIDIAN, SANTA CRUZ COUNTY, AZ.

DATED AND POSTED on the ground this 2 day of MARCH, 20 19.

Arizona Minerals Inc.

WITNESS: [Signature]

BY: [Signature]

J. Leonard Fontes, Jr.
of JLF2 Consulting, LLC
1213 N. Torino Avenue
Tucson, AZ 85712
AS AGENT FOR South32 Hermosa.

AMC454789

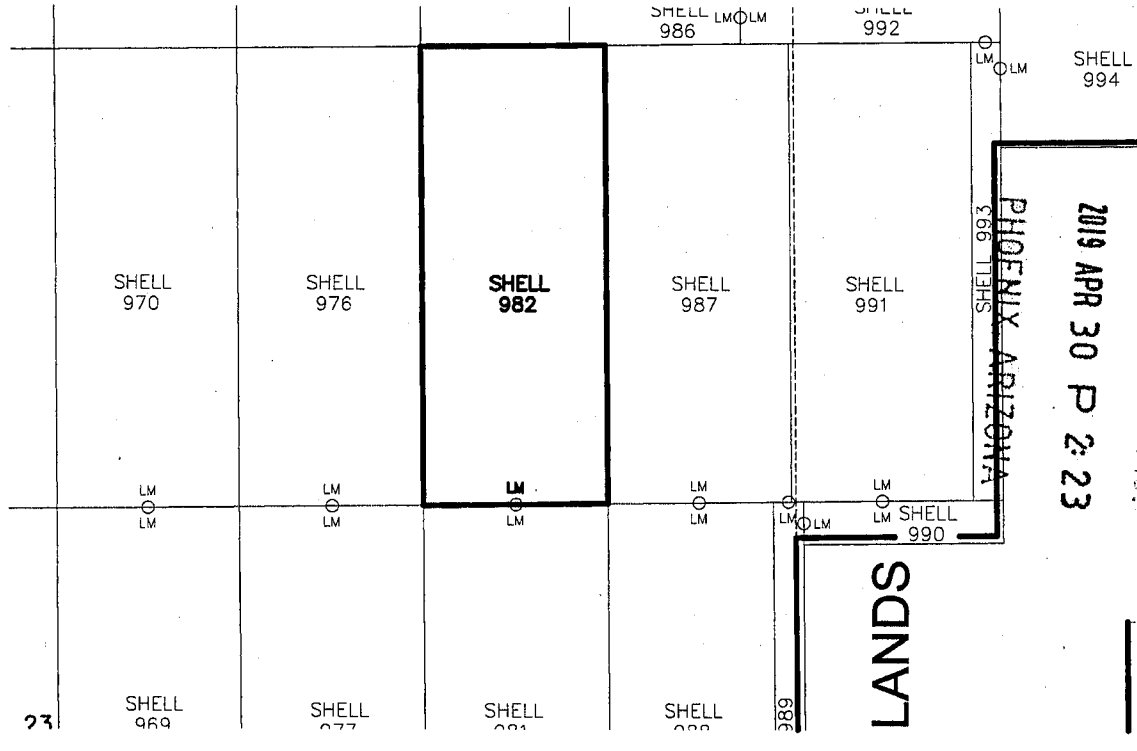
When Filed Return To:

SOUTH32 HERMOSA
2210 East Fort Lowell Road
TUCSON, AZ 85719

MINING CLAIM MAP

1" = 600'

LODE (X) PLACER ()



RECEIVED
BLM AZ STATE OFFICE
2019 APR 30 P 2:23

AMC454789

1. The above map depicts the SHELL-982 mining claim, which is located in Section (s) 23, Township 22S, Range 16E, Gila and Salt River Meridian, SANTA CRUZ County, Arizona.
2. The types of corner and end center monuments and location monument used are as follows: 2"X2"X5' WOOD POSTS WITH MARKED ALUMINUM TAGS, IN ROCK CAIRNS. All location monuments (LM) are offset 20 feet from the noted end center monument along the center line of the claim unless otherwise noted. The location monument has been placed outside patented ground.
3. The bearings in degrees between claim corners are: East/West lines run N 89°23' E and North/South lines run N 0°37' W, as depicted on the map or as stated on page 1 of this notice, and are surface distances. All ties to Claim monuments are in grid bearing and distance to reference monument.
4. All claims in this block are contiguous.



When Filed Return To:


SOUTH32 HERMOSA
2210 East Fort Lowell Road
TUCSON, AZ 85719

2019-02452

LOCATION NOTICE FOR LODE MINING CLAIM

NOTICE IS HEREBY GIVEN that the SHELL-983 lode mining claim has been located

By: ARIZONA MINERALS, INC.
2210 East Fort Lowell Road
TUCSON, AZ 85719



The general course of this claim is SOUTH TO NORTH and it is situated in the Harshaw and Patagonia Mining Districts, SANTA CRUZ County, Arizona. This claim is 1500 feet long and 485 feet wide constituting 242.5 feet on each side of the centerline.

This claim runs from the location monument on the centerline on which this location notice is posted approximately 20 feet in a(n) NORTHERLY direction to the NORTH end line and 1480 feet in a(n) SOUTHERLY direction to the SOUTH end line.

This claim is marked by six monuments, one at each corner and one at the center of each end line of the claim.

The location monument on which this notice is posted is situated within Section 23, Township 22 SOUTH, Range 16 EAST, from the Gila and Salt River Meridian, and this claim encompasses portions of the following quarter section (s), section (s), Township (s) and Range (s) NW & SW 1/4's OF SECTION 23, T. 22S, R. 16E, from the Gila and Salt River Meridian, Arizona.

The locality of this claim with reference to some natural object or permanent monument and additional information (if any) concerning its locality are as follows: THE NORTHEAST CORNER OF THE CLAIM IS LOCATED S53°37'E, 2,418.7 FEET FROM THE NORTHWEST CORNER OF SECTION 23, T. 22S, R. 16E, FROM THE GILA AND SALT RIVER MERIDIAN, SANTA CRUZ COUNTY, AZ.

DATED AND POSTED on the ground this 2 day of MARCH, 20 19.

Arizona Minerals Inc.

WITNESS: [Signature] BY: [Signature]

J. Leonard Fontes, Jr.
of JLF2 Consulting, LLC
1213 N. Torino Avenue
Tucson, AZ 85712
AS AGENT FOR South32 Hermosa.

AMC454790

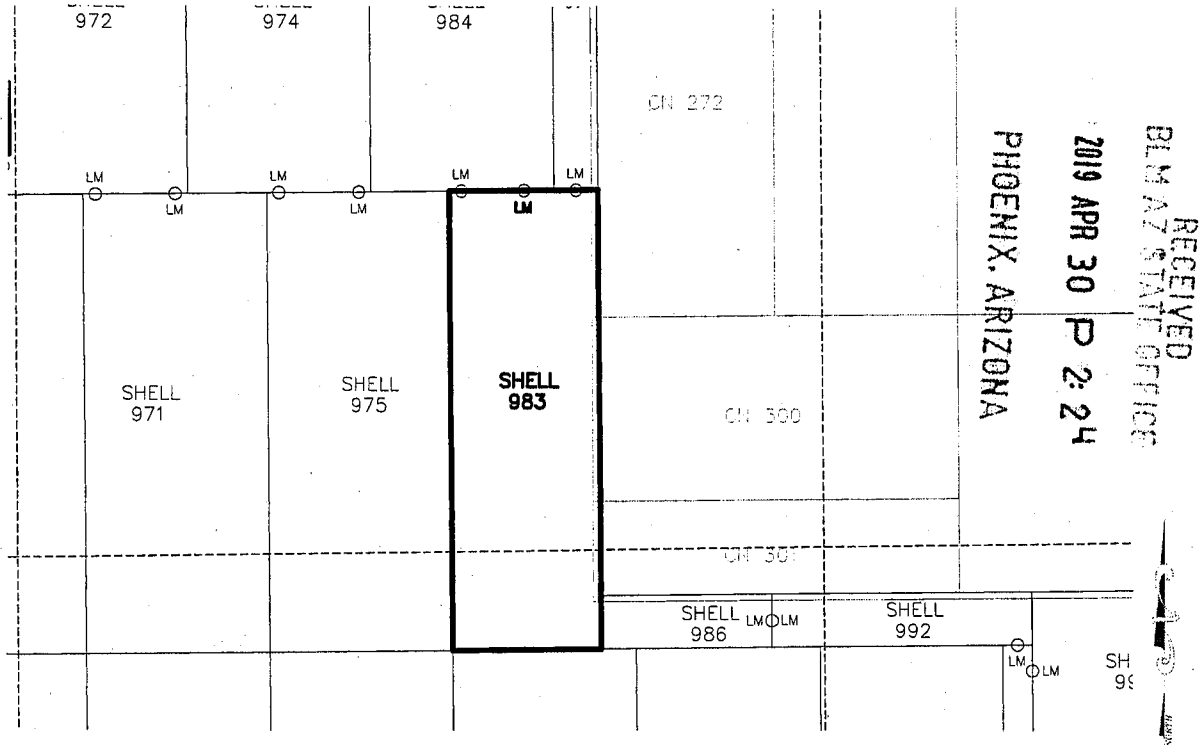
When Filed Return To:

SOUTH32 HERMOSA
2210 East Fort Lowell Road
TUCSON, AZ 85719

MINING CLAIM MAP

1" = 600'

LODE (X) PLACER ()



1. The above map depicts the SHELL-983 mining claim, which is located in Section (s) 23, Township 22S, Range 16E, Gila and Salt River Meridian, SANTA CRUZ County, Arizona.
2. The types of corner and end center monuments and location monument used are as follows: 2"X2"X5' WOOD POSTS WITH MARKED ALUMINUM TAGS, IN ROCK CAIRNS. All location monuments (LM) are offset 20 feet from the noted end center monument along the center line of the claim unless otherwise noted. The location monument has been placed outside patented ground.
3. The bearings in degrees between claim corners are: East/West lines run N 89°23' E and North/South lines run N 0°37' W, as depicted on the map or as stated on page 1 of this notice, and are surface distances. All ties to Claim monuments are in grid bearing and distance to reference monument.
4. All claims in this block are contiguous.

AMC454790




When Filed Return To:

SOUTH32 HERMOSA
2210 East Fort Lowell Road
TUCSON, AZ 85719

LOCATION NOTICE FOR LODE MINING CLAIM

NOTICE IS HEREBY GIVEN that the SHELL-984 lode mining claim has been located

By: ARIZONA MINERALS, INC.
2210 East Fort Lowell Road
TUCSON, AZ 85719



The general course of this claim is NORTH TO SOUTH and it is situated in the Harshaw and Patagonia Mining Districts, SANTA CRUZ County, Arizona. This claim is 1120 feet long and 600 feet wide constituting 300 feet on each side of the centerline.

This claim runs from the location monument on the centerline on which this location notice is posted approximately 20 feet in a(n) SOUTHERLY direction to the SOUTH end line and 1100 feet in a(n) NORTHERLY direction to the NORTH end line.

This claim is marked by six monuments, one at each corner and one at the center of each end line of the claim.

The location monument on which this notice is posted is situated within Section 23, Township 22 SOUTH, Range 16 EAST, from the Gila and Salt River Meridian, and this claim encompasses portions of the following quarter section (s) NW 1/4 OF SECTION 23 & SW 1/4 OF SECTION 14, T. 22S, R. 16E, from the Gila and Salt River Meridian, Arizona.

The locality of this claim with reference to some natural object or permanent monument and additional information (if any) concerning its locality are as follows: THE NORTHEAST CORNER OF THE CLAIM IS LOCATED S89°05'E, 1,786.7 FEET FROM THE SOUTHWEST CORNER OF SECTION 14, T. 22S, R. 16E, FROM THE GILA AND SALT RIVER MERIDIAN, SANTA CRUZ COUNTY, AZ.

DATED AND POSTED on the ground this 2 day of March, 2019.

Arizona Minerals Inc.

WITNESS: [Signature] BY: [Signature]

J. Leonard Fontes, Jr.
of JLF2 Consulting, LLC
1213 N. Torino Avenue
Tucson, AZ 85712
AS AGENT FOR South32 Hermosa.

AMC454791

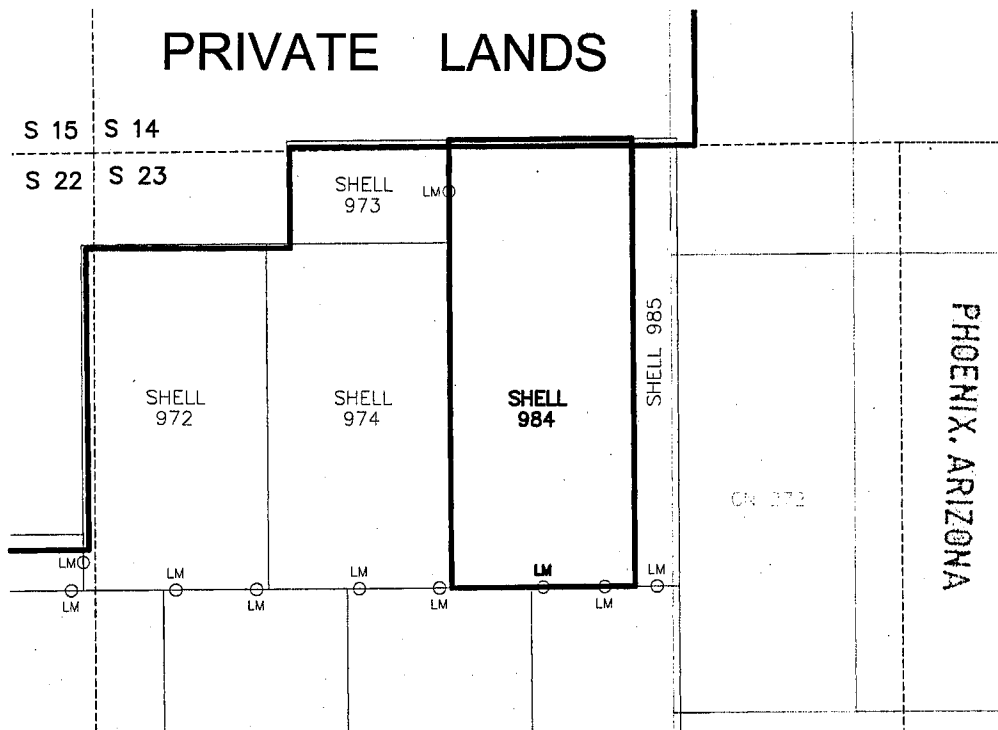
When Filed Return To:

SOUTH32 HERMOSA
 2210 East Fort Lowell Road
 TUCSON, AZ 85719

MINING CLAIM MAP

1" = 600'

LODE (X) PLACER ()



1. The above map depicts the SHELL-984 mining claim, which is located in Section (s) 14 & 23, Township 22S, Range 16E, Gila and Salt River Meridian, SANTA CRUZ County, Arizona.
2. The types of corner and end center monuments and location monument used are as follows: 2"X2"X5' WOOD POSTS WITH MARKED ALUMINUM TAGS, IN ROCK CAIRNS. All location monuments (LM) are offset 20 feet from the noted end center monument along the center line of the claim unless otherwise noted. The location monument has been placed outside patented ground.
3. The bearings in degrees between claim corners are: East/West lines run N 89°23' E and North/South lines run N 0°37' W, as depicted on the map or as stated on page 1 of this notice, and are surface distances. All ties to Claim monuments are in grid bearing and distance to reference monument.
4. All claims in this block are contiguous.

AMC454791



When Filed Return To:


SOUTH32 HERMOSA
2210 East Fort Lowell Road
TUCSON, AZ 85719

2019-02454

LOCATION NOTICE FOR LODE MINING CLAIM

NOTICE IS HEREBY GIVEN that the SHELL-985 lode mining claim has been located

By: ARIZONA MINERALS, INC.
2210 East Fort Lowell Road
TUCSON, AZ 85719



The general course of this claim is NORTH TO SOUTH and it is situated in the Harshaw and Patagonia Mining Districts, SANTA CRUZ County, Arizona. This claim is 1465 feet long and 145 feet wide constituting 72.5 feet on each side of the centerline.

This claim runs from the location monument on the centerline on which this location notice is posted approximately 20 feet in a(n) SOUTHERLY direction to the SOUTH end line and 1445 feet in a(n) NORTHERLY direction to the NORTH end line.

This claim is marked by six monuments, one at each corner and one at the center of each end line of the claim.

The location monument on which this notice is posted is situated within Section 23, Township 22 SOUTH, Range 16 EAST, from the Gila and Salt River Meridian, and this claim encompasses portions of the following quarter section (s) NW 1/4 OF SECTION 23 & SW 1/4 OF SECTION 14, T. 22S, R. 16E, from the Gila and Salt River Meridian, Arizona.

The locality of this claim with reference to some natural object or permanent monument and additional information (if any) concerning its locality are as follows: THE NORTHEAST CORNER OF THE CLAIM IS LOCATED S89°07'E, 1,931.7 FEET FROM THE SOUTHWEST CORNER OF SECTION 14, T. 22S, R. 16E, FROM THE GILA AND SALT RIVER MERIDIAN, SANTA CRUZ COUNTY, AZ.

DATED AND POSTED on the ground this 2 day of MARCH, 2019.

Arizona Minerals Inc.

WITNESS: DM & Sth BY: J. Leonard

J. Leonard Fontes, Jr.
of JLF2 Consulting, LLC
1213 N. Torino Avenue
Tucson, AZ 85712
AS AGENT FOR South32 Hermosa.

AMC 454792

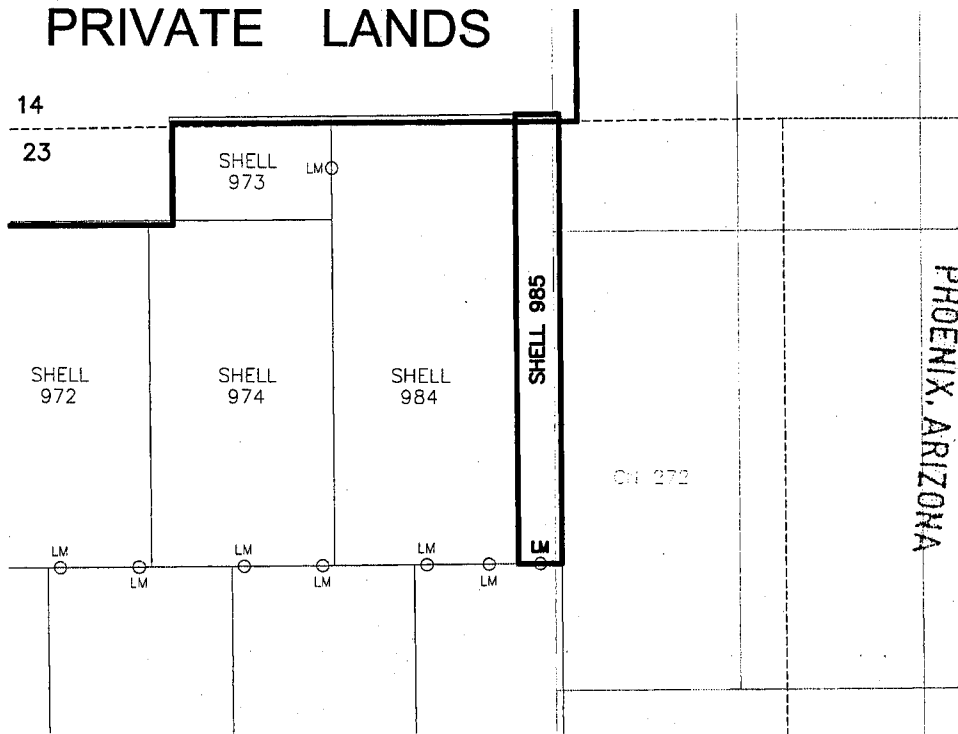
When Filed Return To:

SOUTH32 HERMOSA
2210 East Fort Lowell Road
TUCSON, AZ 85719

MINING CLAIM MAP

1" = 600'

LODE (X) PLACER ()



RECEIVED
BLM AZ STATE OFFICE
2019 APR 30 P 2:24

1. The above map depicts the SHELL-985 mining claim, which is located in Section (s) 14 & 23, Township 22S, Range 16E, Gila and Salt River Meridian, SANTA CRUZ County, Arizona.
2. The types of corner and end center monuments and location monument used are as follows: 2"X2"X5' WOOD POSTS WITH MARKED ALUMINUM TAGS, IN ROCK CAIRNS. All location monuments (LM) are offset 20 feet from the noted end center monument along the center line of the claim unless otherwise noted. The location monument has been placed outside patented ground.
3. The bearings in degrees between claim corners are: East/West lines run N 89°23' E and North/South lines run N 0°37' W, as depicted on the map or as stated on page 1 of this notice, and are surface distances. All ties to Claim monuments are in grid bearing and distance to reference monument.
4. All claims in this block are contiguous.

AMC454792



When Filed Return To:

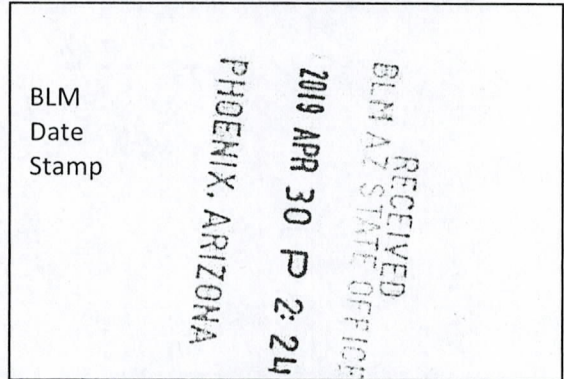
SOUTH32 HERMOSA
2210 East Fort Lowell Road
TUCSON, AZ 85719

2019-02455

LOCATION NOTICE FOR LODE MINING CLAIM

NOTICE IS HEREBY GIVEN that the SHELL-986 lode mining claim has been located

By: ARIZONA MINERALS, INC.
2210 East Fort Lowell Road
TUCSON, AZ 85719



The general course of this claim is WEST TO EAST and it is situated in the Harshaw and Patagonia Mining Districts, SANTA CRUZ County, Arizona. This claim is 600 feet long and 175 feet wide constituting 87.5 feet on each side of the centerline.

This claim runs from the location monument on the centerline on which this location notice is posted approximately 20 feet in a(n) EASTERLY direction to the EAST end line and 580 feet in a(n) WESTERLY direction to the WEST end line.

This claim is marked by six monuments, one at each corner and one at the center of each end line of the claim.

The location monument on which this notice is posted is situated within Section 23, Township 22 SOUTH, Range 16 EAST, from the Gila and Salt River Meridian, and this claim encompasses portions of the following quarter section (s) section (s), Township (s) and Range (s) SW 1/4 OF SECTION 23, T. 22S, R. 16E, from the Gila and Salt River Meridian, Arizona.

The locality of this claim with reference to some natural object or permanent monument and additional information (if any) concerning its locality are as follows: THE NORTHEAST CORNER OF THE CLAIM IS LOCATED N44°27'E, 3,493.3 FEET FROM THE SOUTHWEST CORNER OF SECTION 23, T. 22S, R. 16E, FROM THE GILA AND SALT RIVER MERIDIAN, SANTA CRUZ COUNTY, AZ.

DATED AND POSTED on the ground this 2 day of MARCH, 20 19.

Arizona Minerals Inc.

WITNESS: [Signature] BY: [Signature]

J. Leonard Fontes, Jr.
of JLF2 Consulting, LLC
1213 N. Torino Avenue
Tucson, AZ 85712
AS AGENT FOR South32 Hermosa.

AMC454793

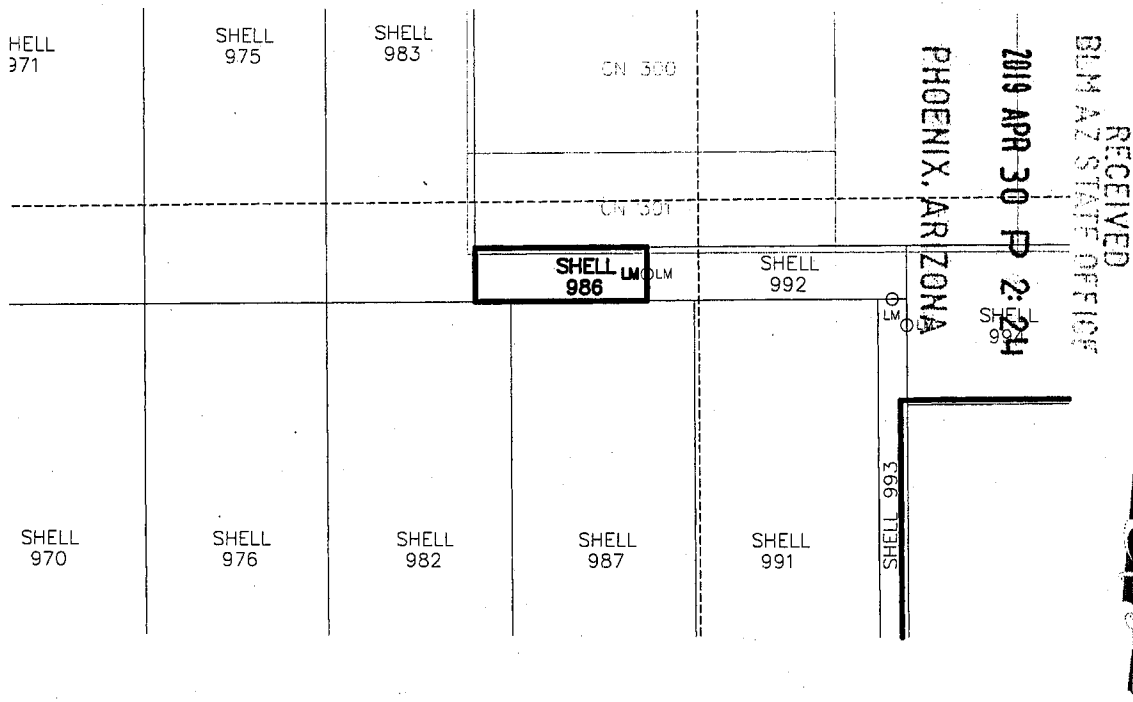
When Filed Return To:

SOUTH32 HERMOSA
 2210 East Fort Lowell Road
 TUCSON, AZ 85719

MINING CLAIM MAP

1" = 600'

LODE (X) PLACER ()



1. The above map depicts the SHELL-986 mining claim, which is located in Section (s) 23, Township 22S, Range 16E, Gila and Salt River Meridian, SANTA CRUZ County, Arizona.
2. The types of corner and end center monuments and location monument used are as follows: 2"X2"X5' WOOD POSTS WITH MARKED ALUMINUM TAGS, IN ROCK CAIRNS. All location monuments (LM) are offset 20 feet from the noted end center monument along the center line of the claim unless otherwise noted. The location monument has been placed outside patented ground.
3. The bearings in degrees between claim corners are: East/West lines run N 89°23' E and North/South lines run N 0°37' W, as depicted on the map or as stated on page 1 of this notice, and are surface distances. All ties to Claim monuments are in grid bearing and distance to reference monument.
4. All claims in this block are contiguous.

AMC454793

When Filed Return To:

SOUTH32 HERMOSA
2210 East Fort Lowell Road
TUCSON, AZ 85719

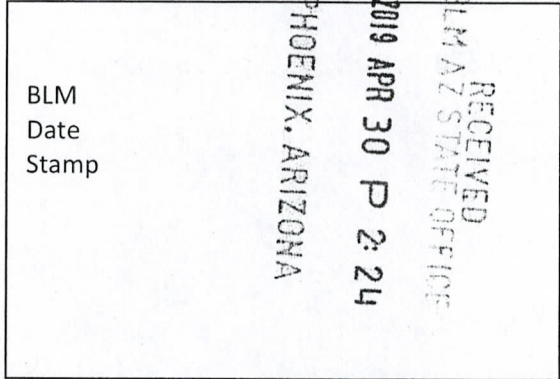


2019-02456

LOCATION NOTICE FOR LODE MINING CLAIM

NOTICE IS HEREBY GIVEN that the SHELL-987 lode mining claim has been located

By: ARIZONA MINERALS, INC.
2210 East Fort Lowell Road
TUCSON, AZ 85719



The general course of this claim is NORTH TO SOUTH and it is situated in the Harshaw and Patagonia Mining Districts, SANTA CRUZ County, Arizona. This claim is 1500 feet long and 600 feet wide constituting 300 feet on each side of the centerline.

This claim runs from the location monument on the centerline on which this location notice is posted approximately 20 feet in a(n) SOUTHERLY direction to the SOUTH end line and 1480 feet in a(n) NORTHERLY direction to the NORTH end line.

This claim is marked by six monuments, one at each corner and one at the center of each end line of the claim.

The location monument on which this notice is posted is situated within Section 23, Township 22 SOUTH, Range 16 EAST, from the Gila and Salt River Meridian, and this claim encompasses portions of the following quarter section (s), section (s), Township (s) and Range (s) SW 1/4 OF SECTION 23, T. 22S, R. 16E, from the Gila and Salt River Meridian, Arizona.

The locality of this claim with reference to some natural object or permanent monument and additional information (if any) concerning its locality are as follows: THE NORTHEAST CORNER OF THE CLAIM IS LOCATED N48°17'E, 3,487.8 FEET FROM THE SOUTHWEST CORNER OF SECTION 23, T. 22S, R. 16E, FROM THE GILA AND SALT RIVER MERIDIAN, SANTA CRUZ COUNTY, AZ.

DATED AND POSTED on the ground this 2 day of MARCH, 20 19.

Arizona Minerals Inc.

WITNESS: RM & State

BY: J. Leonard Fontes, Jr.

J. Leonard Fontes, Jr.
of JLF2 Consulting, LLC
1213 N. Torino Avenue
Tucson, AZ 85712
AS AGENT FOR South32 Hermosa.

AMC 454794

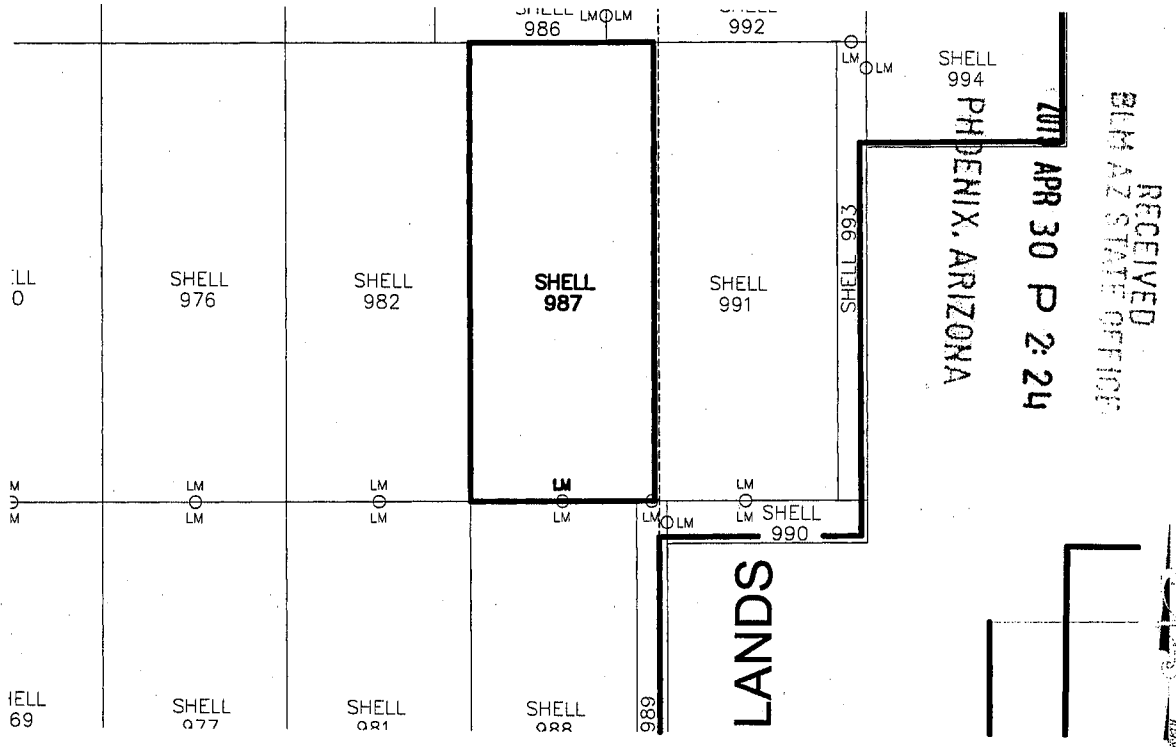
When Filed Return To:

SOUTH32 HERMOSA
 2210 East Fort Lowell Road
 TUCSON, AZ 85719

MINING CLAIM MAP

1" = 600'

LODE (X) PLACER ()



1. The above map depicts the SHELL-987 mining claim, which is located in Section (s) 23, Township 22S, Range 16E, Gila and Salt River Meridian, SANTA CRUZ County, Arizona.
2. The types of corner and end center monuments and location monument used are as follows: 2"X2"X5' WOOD POSTS WITH MARKED ALUMINUM TAGS, IN ROCK CAIRNS. All location monuments (LM) are offset 20 feet from the noted end center monument along the center line of the claim unless otherwise noted. The location monument has been placed outside patented ground.
3. The bearings in degrees between claim corners are: East/West lines run N 89°23' E and North/South lines run N 0°37' W, as depicted on the map or as stated on page 1 of this notice, and are surface distances. All ties to Claim monuments are in grid bearing and distance to reference monument.
4. All claims in this block are contiguous.

AMC 454794



2019-0457

Page 1 of 1

Requested By: Arizona Minerals
SUZANNE SAINZ, RECORDER
SANTA CRUZ COUNTY, ARIZONA
04-11-2019 04:50 PM Recording Fee \$10.00

2019-02457

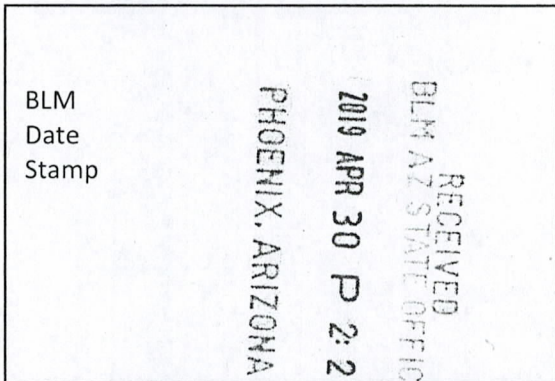
When Filed Return To:

SOUTH32 HERMOSA
2210 East Fort Lowell Road
TUCSON, AZ 85719

LOCATION NOTICE FOR LODE MINING CLAIM

NOTICE IS HEREBY GIVEN that the SHELL-988 lode mining claim has been located

By: ARIZONA MINERALS, INC.
2210 East Fort Lowell Road
TUCSON, AZ 85719



The general course of this claim is SOUTH TO NORTH and it is situated in the Harshaw and Patagonia Mining Districts, SANTA CRUZ County, Arizona. This claim is 1500 feet long and 600 feet wide constituting 300 feet on each side of the centerline.

This claim runs from the location monument on the centerline on which this location notice is posted approximately 20 feet in a(n) NORTHERLY direction to the NORTH end line and 1480 feet in a(n) SOUTHERLY direction to the SOUTH end line.

This claim is marked by six monuments, one at each corner and one at the center of each end line of the claim.

The location monument on which this notice is posted is situated within Section 23, Township 22 SOUTH, Range 16 EAST, from the Gila and Salt River Meridian, and this claim encompasses portions of the following quarter section (s), section (s), Township (s) and Range (s) SW 1/4 OF SECTION 23 & NW 1/4 OF SECTION 26, T. 22S, R. 16E, from the Gila and Salt River Meridian, Arizona.

The locality of this claim with reference to some natural object or permanent monument and additional information (if any) concerning its locality are as follows: THE NORTHEAST CORNER OF THE CLAIM IS LOCATED N72°14'E, 2.688.1 FEET FROM THE SOUTHWEST CORNER OF SECTION 23, T. 22S, R. 16E, FROM THE GILA AND SALT RIVER MERIDIAN, SANTA CRUZ COUNTY, AZ.

DATED AND POSTED on the ground this 2 day of MARCH, 20 19.

Arizona Minerals Inc.

WITNESS: [Signature]

BY: [Signature]

J. Leonard Fontes, Jr.
of JLF2 Consulting, LLC
1213 N. Torino Avenue
Tucson, AZ 85712
AS AGENT FOR South32 Hermosa.

AMC 454795

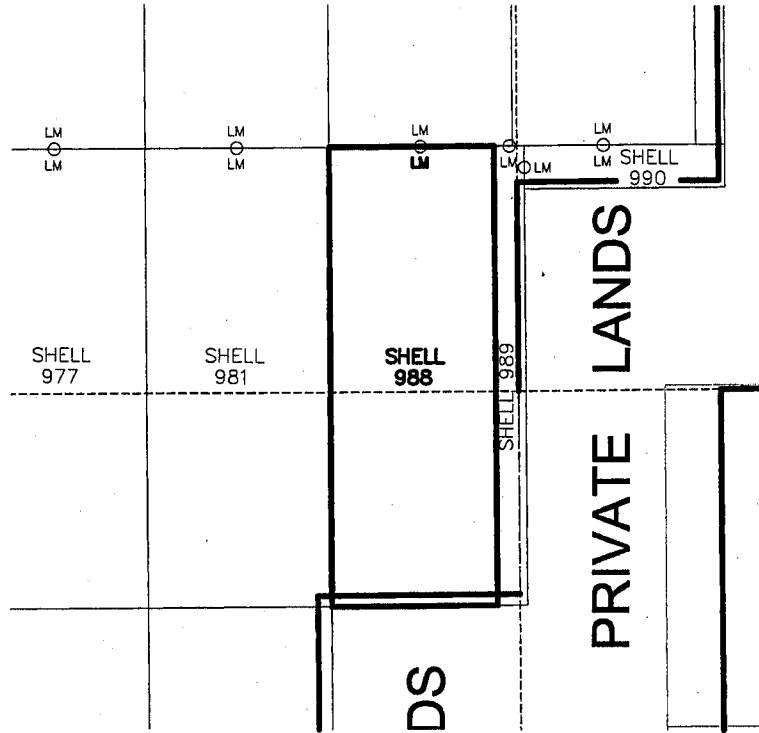
When Filed Return To:

SOUTH32 HERMOSA
2210 East Fort Lowell Road
TUCSON, AZ 85719

MINING CLAIM MAP

1" = 600'

LODE (X) PLACER ()



RECEIVED
BLM AZ STATE OFFICE
2019 APR 30 P 2:24

AMC454795

1. The above map depicts the SHELL-988 mining claim, which is located in Section (s) 23 & 26, Township 22S, Range 16E, Gila and Salt River Meridian, SANTA CRUZ County, Arizona.
2. The types of corner and end center monuments and location monument used are as follows: 2"X2"X5' WOOD POSTS WITH MARKED ALUMINUM TAGS, IN ROCK CAIRNS. All location monuments (LM) are offset 20 feet from the noted end center monument along the center line of the claim unless otherwise noted. The location monument has been placed outside patented ground.
3. The bearings in degrees between claim corners are: East/West lines run N 89°23' E and North/South lines run N 0°37' W, as depicted on the map or as stated on page 1 of this notice, and are surface distances. All ties to Claim monuments are in grid bearing and distance to reference monument.
4. All claims in this block are contiguous.



When Filed Return To:

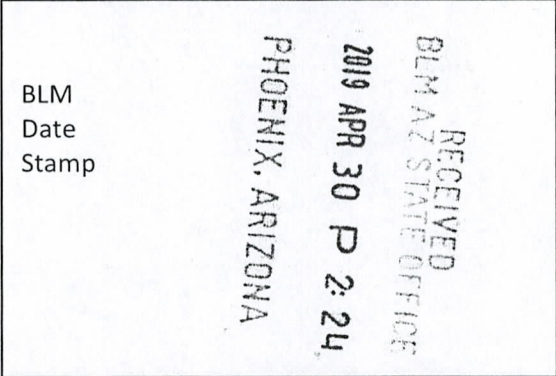
SOUTH32 HERMOSA
2210 East Fort Lowell Road
TUCSON, AZ 85719

2019-02458

LOCATION NOTICE FOR LODE MINING CLAIM

NOTICE IS HEREBY GIVEN that the SHELL-989 lode mining claim has been located

By: ARIZONA MINERALS, INC.
2210 East Fort Lowell Road
TUCSON, AZ 85719



The general course of this claim is SOUTH TO NORTH and it is situated in the Harshaw and Patagonia Mining Districts, SANTA CRUZ County, Arizona. This claim is 1500 feet long and 80 feet wide constituting 40 feet on each side of the centerline.

This claim runs from the location monument on the centerline on which this location notice is posted approximately 20 feet in a(n) NORTHERLY direction to the NORTH end line and 1480 feet in a(n) SOUTHERLY direction to the SOUTH end line.

This claim is marked by six monuments, one at each corner and one at the center of each end line of the claim.

The location monument on which this notice is posted is situated within Section 23, Township 22 SOUTH, Range 16 EAST, from the Gila and Salt River Meridian, and this claim encompasses portions of the following quarter section (s) AMC 454796 section (s), Township (s) and Range (s) SW & SE 1/4's OF SECTION 23 & NW & NE 1/4's OF SECTION 26, T. 22S, R. 16E, from the Gila and Salt River Meridian, Arizona.

The locality of this claim with reference to some natural object or permanent monument and additional information (if any) concerning its locality are as follows: THE NORTHEAST CORNER OF THE CLAIM IS LOCATED N73°40'W, 2,761 FEET FROM THE SOUTHEAST CORNER OF SECTION 23, T. 22S, R. 16E, FROM THE GILA AND SALT RIVER MERIDIAN, SANTA CRUZ COUNTY, AZ.

DATED AND POSTED on the ground this 2 day of MARCH, 20 19.

Arizona Minerals Inc.

WITNESS: AM & Sainz

BY: J. Leonard Fontes, Jr.

J. Leonard Fontes, Jr.
of JLF2 Consulting, LLC
1213 N. Torino Avenue
Tucson, AZ 85712
AS AGENT FOR South32 Hermosa.

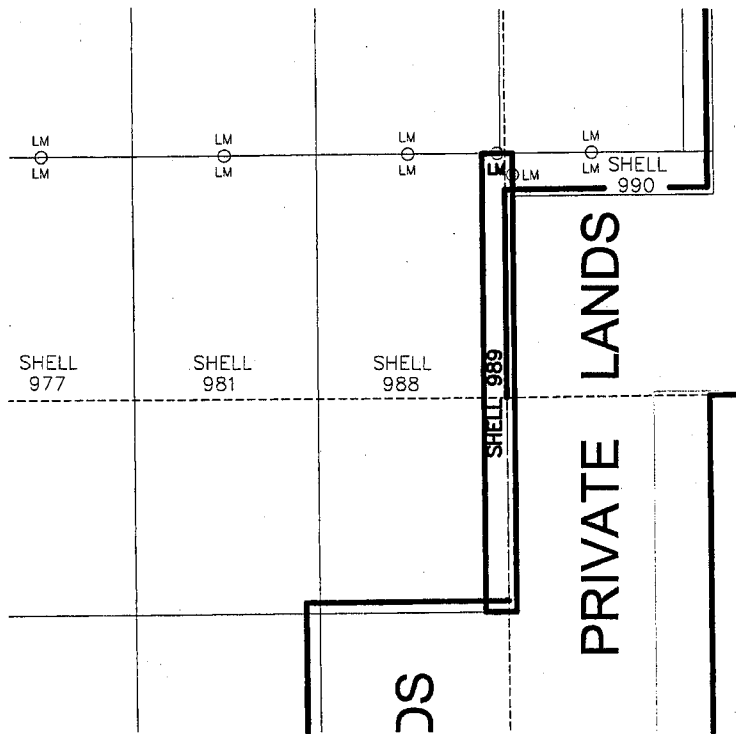
When Filed Return To:

SOUTH32 HERMOSA
 2210 East Fort Lowell Road
 TUCSON, AZ 85719

MINING CLAIM MAP

1" = 600'

LODE (X) PLACER ()



RECEIVED
 BLM AZ STATE OFFICE
 2019 APR 30 P 2:25
 PHOENIX, ARIZONA

AMC454796

1. The above map depicts the SHELL-989 mining claim, which is located in Section (s) 23 & 26, Township 22S, Range 16E, Gila and Salt River Meridian, SANTA CRUZ County, Arizona.
2. The types of corner and end center monuments and location monument used are as follows: 2"X2"X5' WOOD POSTS WITH MARKED ALUMINUM TAGS, IN ROCK CAIRNS. All location monuments (LM) are offset 20 feet from the noted end center monument along the center line of the claim unless otherwise noted. The location monument has been placed outside patented ground.
3. The bearings in degrees between claim corners are: East/West lines run N 89°23' E and North/South lines run N 0°37' W, as depicted on the map or as stated on page 1 of this notice, and are surface distances. All ties to Claim monuments are in grid bearing and distance to reference monument.
4. All claims in this block are contiguous.



2019-0-59

Page 1 of 2

Requested By: Arizona Minerals

SUZANNE SAINZ, RECORDER

SANTA CRUZ COUNTY, ARIZONA

04-11-2019 04:50 PM Recording Fee \$10.00

When Filed Return To:


SOUTH32 HERMOSA
2210 East Fort Lowell Road
TUCSON, AZ 85719

2019-02459

LOCATION NOTICE FOR LODE MINING CLAIM

NOTICE IS HEREBY GIVEN that the SHELL-990 lode mining claim has been located

By: ARIZONA MINERALS, INC.
2210 East Fort Lowell Road
TUCSON, AZ 85719



The general course of this claim is EAST TO WEST and it is situated in the Harshaw and Patagonia Mining Districts, SANTA CRUZ County, Arizona. This claim is 666 feet long and 150 feet wide constituting 75 feet on each side of the centerline.

This claim runs from the location monument on the centerline on which this location notice is posted approximately 20 feet in a(n) WESTERLY direction to the WEST end line and 646 feet in a(n) EASTERLY direction to the EAST end line.

This claim is marked by six monuments, one at each corner and one at the center of each end line of the claim.

The location monument on which this notice is posted is situated within Section 23, Township 22 SOUTH, Range 16 EAST, from the Gila and Salt River Meridian, and this claim encompasses portions of the following quarter section (s), section (s), Township (s) and Range (s) SE 1/4 OF SECTION 23, T. 22S, R. 16E, from the Gila and Salt River Meridian, Arizona.

The locality of this claim with reference to some natural object or permanent monument and additional information (if any) concerning its locality are as follows: THE NORTHEAST CORNER OF THE CLAIM IS LOCATED N68°26'W, 2,133.0 FEET FROM THE SOUTHEAST CORNER OF SECTION 23, T. 22S, R. 16E, FROM THE GILA AND SALT RIVER MERIDIAN, SANTA CRUZ COUNTY, AZ.

DATED AND POSTED on the ground this 2 day of MARCH, 20 19.

Arizona Minerals Inc.

WITNESS: DM & Steve

BY: J. Leonard Fontes, Jr.

J. Leonard Fontes, Jr.
of JLF2 Consulting, LLC
1213 N. Torino Avenue
Tucson, AZ 85712
AS AGENT FOR South32 Hermosa.

AM0454797

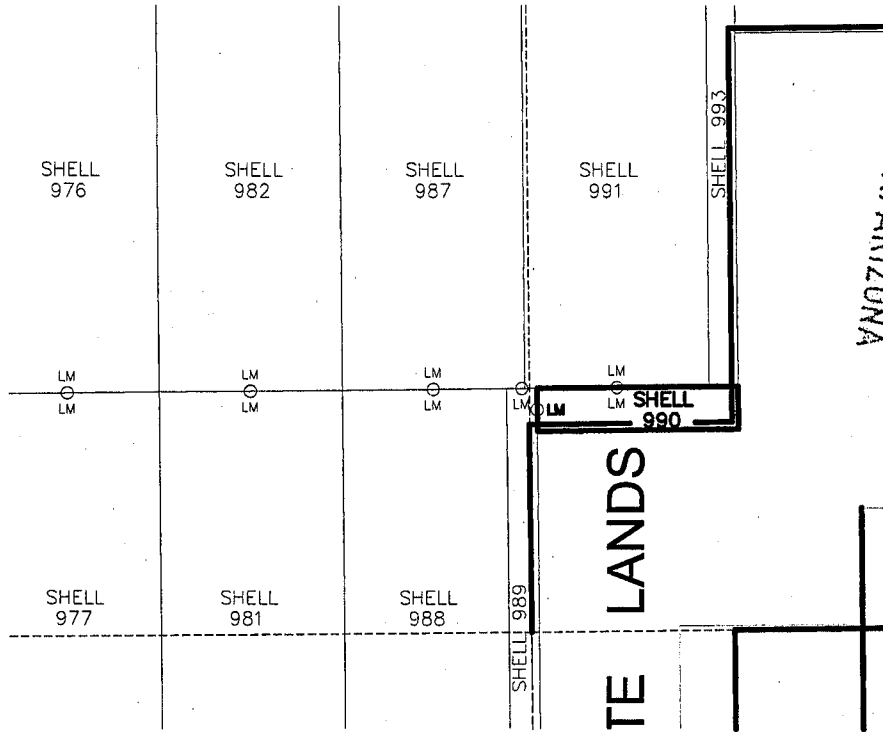
When Filed Return To:

SOUTH32 HERMOSA
 2210 East Fort Lowell Road
 TUCSON, AZ 85719

MINING CLAIM MAP

1" = 600'

LODE (X) PLACER ()



RECEIVED
 BLM AZ STATE OFFICE
 2019 APR 30 P 2:25
 PHOENIX, ARIZONA

1. The above map depicts the SHELL-990 mining claim, which is located in Section (s) 23, Township 22S, Range 16E, Gila and Salt River Meridian, SANTA CRUZ County, Arizona.
2. The types of corner and end center monuments and location monument used are as follows: 2"X2"X5' WOOD POSTS WITH MARKED ALUMINUM TAGS, IN ROCK CAIRNS. All location monuments (LM) are offset 20 feet from the noted end center monument along the center line of the claim unless otherwise noted. The location monument has been placed outside patented ground.
3. The bearings in degrees between claim corners are: East/West lines run N 89°23' E and North/South lines run N 0°37' W, as depicted on the map or as stated on page 1 of this notice, and are surface distances. All ties to Claim monuments are in grid bearing and distance to reference monument.
4. All claims in this block are contiguous.

AMC454797



When Filed Return To:

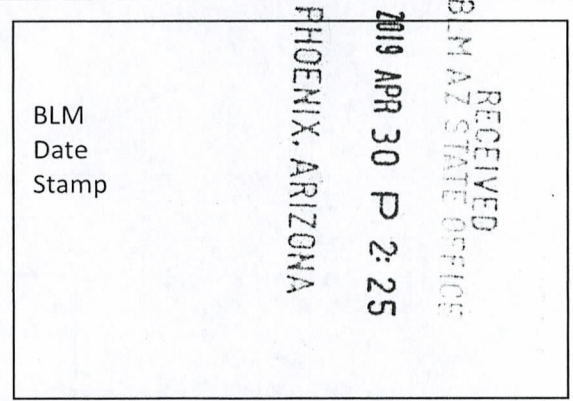
SOUTH32 HERMOSA
2210 East Fort Lowell Road
TUCSON, AZ 85719

2019-02460

LOCATION NOTICE FOR LODE MINING CLAIM

NOTICE IS HEREBY GIVEN that the SHELL-991 lode mining claim has been located

By: ARIZONA MINERALS, INC.
2210 East Fort Lowell Road
TUCSON, AZ 85719



The general course of this claim is NORTH TO SOUTH and it is situated in the Harshaw and Patagonia Mining Districts, SANTA CRUZ County, Arizona. This claim is 1500 feet long and 600 feet wide constituting 300 feet on each side of the centerline.

This claim runs from the location monument on the centerline on which this location notice is posted approximately 20 feet in a(n) SOUTHERLY direction to the SOUTH end line and 1480 feet in a(n) NORTHERLY direction to the NORTH end line.

This claim is marked by six monuments, one at each corner and one at the center of each end line of the claim.

The location monument on which this notice is posted is situated within Section 23, Township 22 SOUTH, Range 16 EAST, from the Gila and Salt River Meridian, and this claim encompasses portions of the following quarter section (s), section (s), Township (s) and Range (s) SW & SE 1/4's OF SECTION 23, T. 22S, R. 16E, from the Gila and Salt River Meridian, Arizona.

The locality of this claim with reference to some natural object or permanent monument and additional information (if any) concerning its locality are as follows: THE NORTHEAST CORNER OF THE CLAIM IS LOCATED N41°13'W, 3,035.5 FEET FROM THE SOUTHEAST CORNER OF SECTION 23, T. 22S, R. 16E, FROM THE GILA AND SALT RIVER MERIDIAN, SANTA CRUZ COUNTY, AZ.

DATED AND POSTED on the ground this 2 day of MARCH, 20 19.

Arizona Minerals Inc.

WITNESS: [Signature] BY: [Signature]

J. Leonard Fontes, Jr.
of JLF2 Consulting, LLC
1213 N. Torino Avenue
Tucson, AZ 85712
AS AGENT FOR South32 Hermosa.

AMC 454798

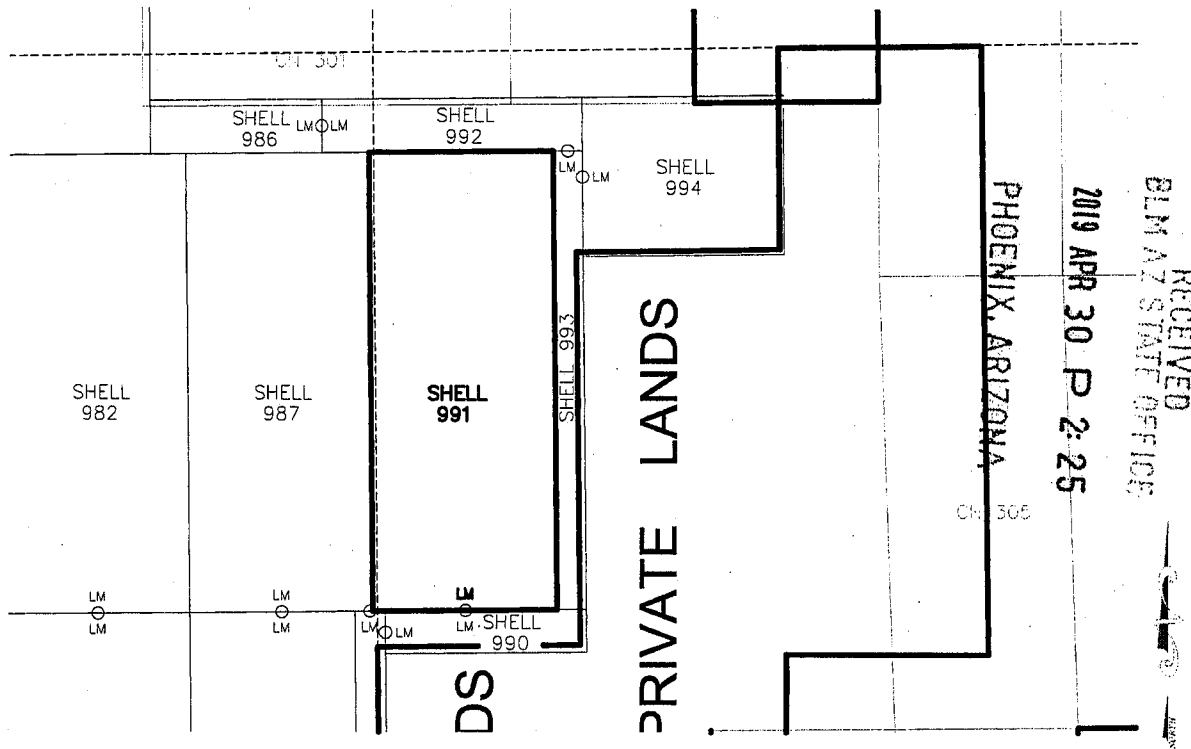
When Filed Return To:

SOUTH32 HERMOSA
 2210 East Fort Lowell Road
 TUCSON, AZ 85719

MINING CLAIM MAP

1" = 600'

LODE (X) PLACER ()



1. The above map depicts the SHELL-991 mining claim, which is located in Section (s) 23, Township 22S, Range 16E, Gila and Salt River Meridian, SANTA CRUZ County, Arizona.
2. The types of corner and end center monuments and location monument used are as follows: 2"X2"X5' WOOD POSTS WITH MARKED ALUMINUM TAGS, IN ROCK CAIRNS. All location monuments (LM) are offset 20 feet from the noted end center monument along the center line of the claim unless otherwise noted. The location monument has been placed outside patented ground.
3. The bearings in degrees between claim corners are: East/West lines run N 89°23' E and North/South lines run N 0°37' W, as depicted on the map or as stated on page 1 of this notice, and are surface distances. All ties to Claim monuments are in grid bearing and distance to reference monument.
4. All claims in this block are contiguous.

AMC454798

When Filed Return To:

SOUTH32 HERMOSA
2210 East Fort Lowell Road
TUCSON, AZ 85719



2019-02461

LOCATION NOTICE FOR LODE MINING CLAIM

NOTICE IS HEREBY GIVEN that the SHELL-992 lode mining claim has been located

By: ARIZONA MINERALS, INC.
2210 East Fort Lowell Road
TUCSON, AZ 85719

BLM Date Stamp	RECEIVED BLM AZ STATE OFFICE 2019 APR 30 P 2:25 PHOENIX, ARIZONA
----------------------	---

The general course of this claim is EAST TO WEST and it is situated in the Harshaw and Patagonia Mining Districts, SANTA CRUZ County, Arizona. This claim is 841 feet long and 174 feet wide constituting 87 feet on each side of the centerline.

This claim runs from the location monument on the centerline on which this location notice is posted approximately 20 feet in a(n) WESTERLY direction to the WEST end line and 821 feet in a(n) EASTERLY direction to the EAST end line.

This claim is marked by six monuments, one at each corner and one at the center of each end line of the claim.

The location monument on which this notice is posted is situated within Section 23, Township 22 SOUTH, Range 16 EAST, from the Gila and Salt River Meridian, and this claim encompasses portions of the following quarter section (s), section (s), Township (s) and Range (s) SW & SE 1/4's OF SECTION 23, T. 22S, R. 16E, from the Gila and Salt River Meridian, Arizona.

The locality of this claim with reference to some natural object or permanent monument and additional information (if any) concerning its locality are as follows: THE NORTHEAST CORNER OF THE CLAIM IS LOCATED N39°10'W, 3,169.8 FEET FROM THE SOUTHEAST CORNER OF SECTION 23, T. 22S, R. 16E, FROM THE GILA AND SALT RIVER MERIDIAN, SANTA CRUZ COUNTY, AZ.

DATED AND POSTED on the ground this 2 day of MARCH, 2019.

Arizona Minerals Inc.

WITNESS: DM & SKW BY: J. Leonard

J. Leonard Fontes, Jr.
of JLF2 Consulting, LLC
1213 N. Torino Avenue
Tucson, AZ 85712
AS AGENT FOR South32 Hermosa.

AMC 454799

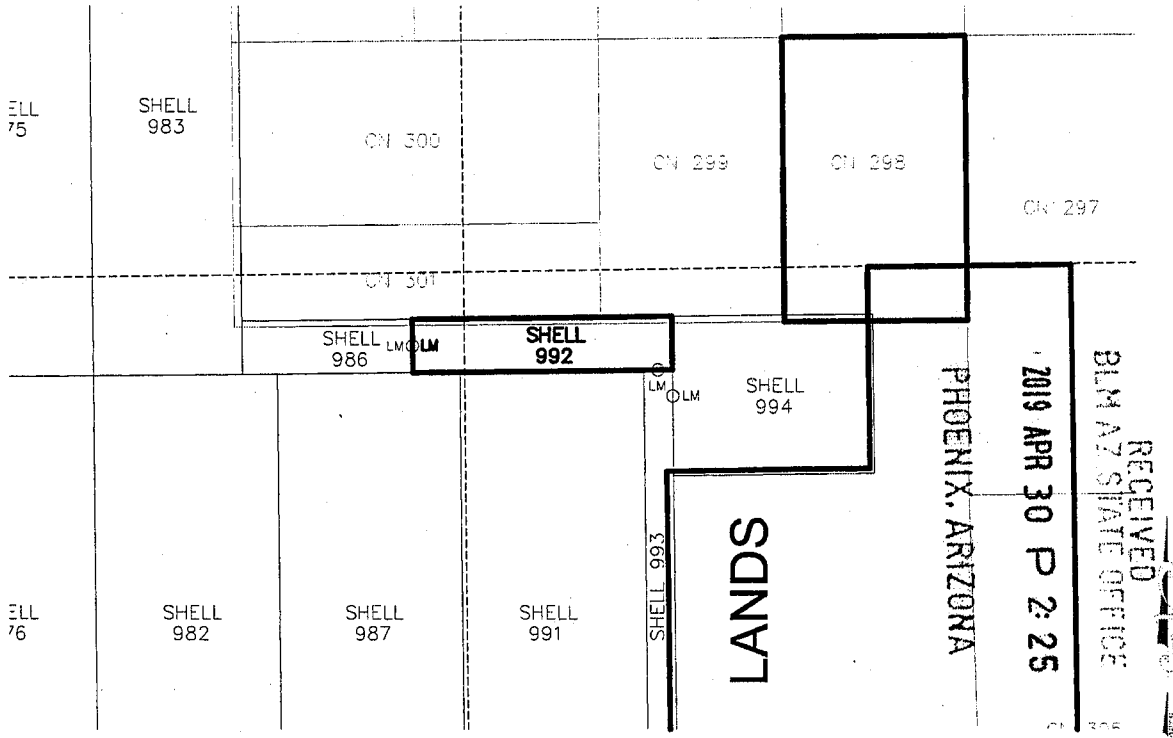
When Filed Return To:

SOUTH32 HERMOSA
 2210 East Fort Lowell Road
 TUCSON, AZ 85719

MINING CLAIM MAP

1" = 600'

LODE (X) PLACER ()



1. The above map depicts the SHELL-992 mining claim, which is located in Section (s) 23, Township 22S, Range 16E, Gila and Salt River Meridian, SANTA CRUZ County, Arizona.
2. The types of corner and end center monuments and location monument used are as follows: 2"X2"X5' WOOD POSTS WITH MARKED ALUMINUM TAGS, IN ROCK CAIRNS. All location monuments (LM) are offset 20 feet from the noted end center monument along the center line of the claim unless otherwise noted. The location monument has been placed outside patented ground.
3. The bearings in degrees between claim corners are: East/West lines run N 89°23' E and North/South lines run N 0°37' W, as depicted on the map or as stated on page 1 of this notice, and are surface distances. All ties to Claim monuments are in grid bearing and distance to reference monument.
4. All claims in this block are contiguous.

AMC 454799



2019-0-62

Page 1 of 2

Requested By: Arizona Minerals

SUZANNE SAINZ, RECORDER

SANTA CRUZ COUNTY, ARIZONA

04-11-2019 04:50 PM Recording Fee \$10.00

When Filed Return To:


SOUTH32 HERMOSA
2210 East Fort Lowell Road
TUCSON, AZ 85719

2019-02462

LOCATION NOTICE FOR LODE MINING CLAIM

NOTICE IS HEREBY GIVEN that the SHELL-993 lode mining claim has been located

By: ARIZONA MINERALS, INC.
2210 East Fort Lowell Road
TUCSON, AZ 85719



The general course of this claim is SOUTH TO NORTH and it is situated in the Harshaw and Patagonia Mining Districts, SANTA CRUZ County, Arizona. This claim is 1500 feet long and 86 feet wide constituting 43 feet on each side of the centerline.

This claim runs from the location monument on the centerline on which this location notice is posted approximately 20 feet in a(n) NORTHERLY direction to the NORTH end line and 1480 feet in a(n) SOUTHERLY direction to the SOUTH end line.

This claim is marked by six monuments, one at each corner and one at the center of each end line of the claim.

The location monument on which this notice is posted is situated within Section 23, Township 22 SOUTH, Range 16 EAST, from the Gila and Salt River Meridian, and this claim encompasses portions of the following quarter section (s), section (s), Township (s) and Range (s) SE 1/4 OF SECTION 23, T. 22S, R. 16E, from the Gila and Salt River Meridian, Arizona.

The locality of this claim with reference to some natural object or permanent monument and additional information (if any) concerning its locality are as follows: THE NORTHEAST CORNER OF THE CLAIM IS LOCATED N41°13'W, 3,035.5 FEET FROM THE SOUTHEAST CORNER OF SECTION 23, T. 22S, R. 16E, FROM THE GILA AND SALT RIVER MERIDIAN, SANTA CRUZ COUNTY, AZ.

DATED AND POSTED on the ground this 2 day of MARCH, 20 19.

Arizona Minerals Inc.

WITNESS: M J Stott BY: J. Leonard Fontes, Jr.

J. Leonard Fontes, Jr.
of JLF2 Consulting, LLC
1213 N. Torino Avenue
Tucson, AZ 85712
AS AGENT FOR South32 Hermosa.

AMC454800

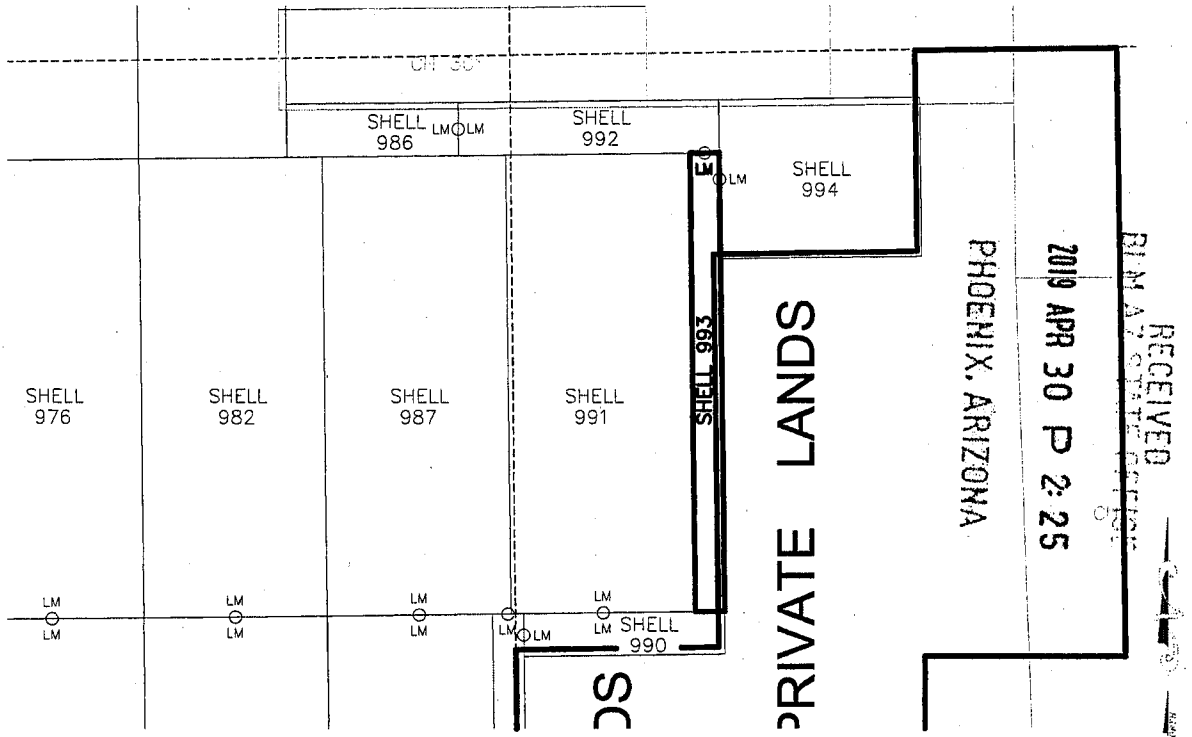
When Filed Return To:

SOUTH32 HERMOSA
 2210 East Fort Lowell Road
 TUCSON, AZ 85719

MINING CLAIM MAP

1" = 600'

LODE (X) PLACER ()



1. The above map depicts the SHELL-993 mining claim, which is located in Section (s) 23, Township 22S, Range 16E, Gila and Salt River Meridian, SANTA CRUZ County, Arizona.
2. The types of corner and end center monuments and location monument used are as follows: 2"X2"X5' WOOD POSTS WITH MARKED ALUMINUM TAGS, IN ROCK CAIRNS. All location monuments (LM) are offset 20 feet from the noted end center monument along the center line of the claim unless otherwise noted. The location monument has been placed outside patented ground.
3. The bearings in degrees between claim corners are: East/West lines run N 89°23' E and North/South lines run N 0°37' W, as depicted on the map or as stated on page 1 of this notice, and are surface distances. All ties to Claim monuments are in grid bearing and distance to reference monument.
4. All claims in this block are contiguous.

AMC454800

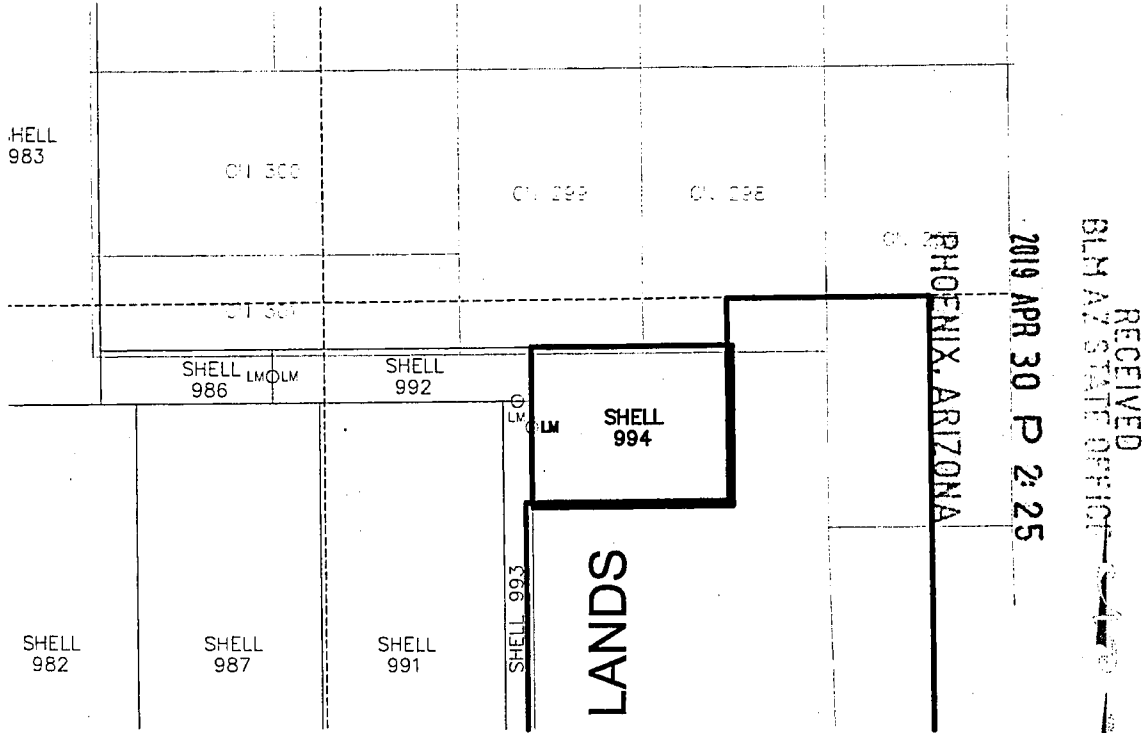
When Filed Return To:

SOUTH32 HERMOSA
 2210 East Fort Lowell Road
 TUCSON, AZ 85719

MINING CLAIM MAP

1" = 600'

LODE (X) PLACER ()



AMC 454801

1. The above map depicts the SHELL-994 mining claim, which is located in Section (s) 23, Township 22S, Range 16E, Gila and Salt River Meridian, SANTA CRUZ County, Arizona.
2. The types of corner and end center monuments and location monument used are as follows: 2"X2"X5' WOOD POSTS WITH MARKED ALUMINUM TAGS, IN ROCK CAIRNS. All location monuments (LM) are offset 20 feet from the noted end center monument along the center line of the claim unless otherwise noted. The location monument has been placed outside patented ground.
3. The bearings in degrees between claim corners are: East/West lines run N 89°23' E and North/South lines run N 0°37' W, as depicted on the map or as stated on page 1 of this notice, and are surface distances. All ties to Claim monuments are in grid bearing and distance to reference monument.
4. All claims in this block are contiguous.

When Filed Return To:

SOUTH32 HERMOSA
2210 East Fort Lowell Road
TUCSON, AZ 85719




2019-02463

LOCATION NOTICE FOR LODE MINING CLAIM

NOTICE IS HEREBY GIVEN that the SHELL-994 lode mining claim has been located

By: ARIZONA MINERALS, INC.
2210 East Fort Lowell Road
TUCSON, AZ 85719



The general course of this claim is EAST TO WEST and it is situated in the Harshaw and Patagonia Mining Districts, SANTA CRUZ County, Arizona. This claim is 659 feet long and 525 feet wide constituting 262.5 feet on each side of the centerline.

This claim runs from the location monument on the centerline on which this location notice is posted approximately 20 feet in a(n) WESTERLY direction to the WEST end line and 639 feet in a(n) EASTERLY direction to the EAST end line.

This claim is marked by six monuments, one at each corner and one at the center of each end line of the claim.

The location monument on which this notice is posted is situated within Section 23, Township 22 SOUTH, Range 16 EAST, from the Gila and Salt River Meridian, and this claim encompasses portions of the following quarter section (section (s), Township (s) and Range (s)) SE 1/4 OF SECTION 23, T. 22S, R. 16E, from the Gila and Salt River Meridian Arizona.

The locality of this claim with reference to some natural object or permanent monument and additional information (if any) concerning its locality are as follows: THE NORTHEAST CORNER OF THE CLAIM IS LOCATED N28°35'W, 2.80 FEET FROM THE SOUTHEAST CORNER OF SECTION 23, T. 22S, R. 16E, FROM THE GILA AND SALT RIVER MERIDIAN, SANTA CRUZ COUNTY, AZ.

DATED AND POSTED on the ground this 2 day of MARCH, 2019.

Arizona Minerals Inc.

WITNESS: [Signature]

BY: [Signature]

J. Leonard Fontes, Jr.
of JLF2 Consulting, LLC
1213 N. Torino Avenue
Tucson, AZ 85712
AS AGENT FOR South32 Hermosa.

APR 4 5 48 01

DEPARTMENT OF THE INTERIOR
BUREAU OF LAND MANAGEMENT
Case Recordation
Geographic Report with Land

Admin State: AZ
Geo State: AZ
Serial Number: AZA 035149

Total Case Acres: 1.000

Casetype	Case Disp	Mer	Twp	Rng	Sec	Sur Type	Sur Nr	Suf	Subdivision	Pending Action
835002	AUTHORIZED	14	0220S	0160E	007	FF			PART N2NE,NENW;	

Admin State: AZ
Geo State: AZ
Serial Number: AZPHX 0086528

Total Case Acres: 674.180

Casetype	Case Disp	Mer	Twp	Rng	Sec	Sur Type	Sur Nr	Suf	Subdivision	Pending Action
284200	AUTHORIZED	14	0220S	0160E	007	ALIQ			NENW;	
						LOTS			1,2;	

B
sic
Date and Time Run:
5/14/2019 1:14:02 PM

Page 1 of 1

DEPARTMENT OF THE INTERIOR
BUREAU OF LAND MANAGEMENT
Case Recordation

Geographic Report with Land

Disposition is equal to **AUTHORIZED , CANCELLED , EXPIRED , PENDING , REJECTED , RELINQUISHED ,
WITHDRAWN**

and Meridian Township Range Section is equal to **14 0220S 0160E 007**

and Admin State is equal to **AZ**

NO WARRANTY IS MADE BY BLM
FOR USE OF THE DATA FOR
PURPOSES NOT INTENDED BY BLM

SIC

Date and Time Run:
5/17/2019 5:00:02 PM

DEPARTMENT OF THE INTERIOR
BUREAU OF LAND MANAGEMENT
Case Recordation

Geographic Report with Land

Disposition is equal to **AUTHORIZED , CANCELLED , EXPIRED , PENDING , REJECTED , RELINQUISHED ,
WITHDRAWN**

and Meridian Township Range Section is equal to 14 0220S 0160E 008

and Admin State is equal to AZ

SLC

Date and Time Run:
5/17/2019 5:05:23 PM

DEPARTMENT OF THE INTERIOR
BUREAU OF LAND MANAGEMENT
Case Recordation
Geographic Report with Land

Admin State: AZ
Geo State: AZ
Serial Number: AZA 035149

Total Case Acres: 1.000

Casetype	Case Disp	Mer	Twp	Rng	Sec	Sur Type	Sur Nr	Suf	Subdivision	Pending Action
835002	AUTHORIZED	14	0220S	0160E	008	FF			PART NWNE,S2NE, N2NW,NESE;	

slc

Date and Time Run:
5/17/2019 5:00:02 PM

DEPARTMENT OF THE INTERIOR
BUREAU OF LAND MANAGEMENT
Case Recordation

Geographic Report with Land

Disposition is equal to **AUTHORIZED , CANCELLED , EXPIRED , PENDING , REJECTED , RELINQUISHED ,
WITHDRAWN**

and Meridian Township Range Section is equal to 14 0220S 0160E 009

and Admin State is equal to AZ

512

Date and Time Run:
5/17/2019 5:03:50 PM

DEPARTMENT OF THE INTERIOR
BUREAU OF LAND MANAGEMENT
Case Recordation
Geographic Report with Land

Admin State: AZ
Geo State: AZ
Serial Number: AZA 035149

Total Case Acres: 1.000

Casetype	Case Disp	Mer	Twp	Rng	Sec	Sur Type	Sur Nr	Suf	Subdivision	Pending Action
835002	AUTHORIZED	14	0220S	0160E	009	FF			PART N2SW, SESW, SWSE;	



LR2000 Internal

CR Geographic Report with Land

[Download User Guide \(pdf\)](#)

Purpose: This report produces a geographic listing of case information based on retrieval by Meridian/Township/Range. This report format will display the case type, case disposition, meridian, township, range, section, survey type, survey number, surface management agency, pending actions, serial number, and total case acres.

To refresh the query, do a **Ctrl-R**. It resets the page and clears any criteria fields that may have entries.



No Results

The specified criteria didn't result in any data. This is often caused by applying filters and/or selection steps that are too restrictive or that contain incorrect values. Please check your analysis filters and selection steps, and try again. The filters or selection steps currently being applied are shown below.

Filters

Disposition is equal to **AUTHORIZED, CANCELLED, EXPIRED, PENDING, REJECTED, RELINQUISHED, WITHDRAWN**
and Meridian Township Range Section is equal to **14 0220S 0160E 014**
and Admin State is equal to **AZ**

Return - Refresh

5/17/2019 5:00:02 PM

DEPARTMENT OF THE INTERIOR
BUREAU OF LAND MANAGEMENT
Case Recordation

Geographic Report with Land

Disposition is equal to **AUTHORIZED , CANCELLED , EXPIRED , PENDING , REJECTED , RELINQUISHED ,
WITHDRAWN**
and Meridian Township Range Section is equal to **14 0220S 0160E 016**
and Admin State is equal to **AZ**

NO WARRANTY IS MADE BY BLM
FOR USE OF THE DATA FOR
PURPOSES NOT INTENDED BY BLM

SLC

Date and Time Run:
5/17/2019 4:58:11 PM

DEPARTMENT OF THE INTERIOR
BUREAU OF LAND MANAGEMENT
Case Recordation
Geographic Report with Land

Admin State: AZ
Geo State: AZ
Serial Number: AZA 035149

Total Case Acres: 1.000

Casetype	Case Disp	Mer	Twp	Rng	Sec	Sur Type	Sur Nr	Suf	Subdivision	Pending Action
835002	AUTHORIZED	14	0220S	0160E	016	FF			PART N2NENE;	



LR2000 Internal

CR Geographic Report with Land

Download User Guide (pdf)

Purpose: This report produces a geographic listing of case information based on retrieval by Meridian/Township/Range. This report format will display the case type, case disposition, meridian, township, range, section, survey type, survey number, surface management agency, pending actions, serial number, and total case acres.

To refresh the query, do a **Ctrl-R**. It resets the page and clears any criteria fields that may have entries.



No Results

The specified criteria didn't result in any data. This is often caused by applying filters and/or selection steps that are too restrictive or that contain incorrect values. Please check your analysis filters and selection steps, and try again. The filters or selection steps currently being applied are shown below.

Filters

Disposition is equal to **AUTHORIZED, CANCELLED, EXPIRED, PENDING, REJECTED, RELINQUISHED, WITHDRAWN**
and Meridian Township Range Section is equal to **14 0220S 0160E 017**
and Admin State is equal to **AZ**

Return - Refresh

512



LR2000 Internal

CR Geographic Report with Land

[Download User Guide \(pdf\)](#)

Purpose: This report produces a geographic listing of case information based on retrieval by Meridian/Township/Range. This report format will display the case type, case disposition, meridian, township, range, section, survey type, survey number, surface management agency, pending actions, serial number, and total case acres.

To refresh the query, do a **Ctrl-R**. It resets the page and clears any criteria fields that may have entries.



No Results

The specified criteria didn't result in any data. This is often caused by applying filters and/or selection steps that are too restrictive or that contain incorrect values. Please check your analysis filters and selection steps, and try again. The filters or selection steps currently being applied are shown below.

Filters

Disposition is equal to **AUTHORIZED, CANCELLED, EXPIRED, PENDING, REJECTED, RELINQUISHED, WITHDRAWN**
and Meridian Township Range Section is equal to **14 0220S 0160E 018**
and Admin State is equal to **AZ**

[Return - Refresh](#)



LR2000 Internal

CR Geographic Report with Land

Download User Guide (pdf)

Purpose: This report produces a geographic listing of case information based on retrieval by Meridian/Township/Range. This report format will display the case type, case disposition, meridian, township, range, section, survey type, survey number, surface management agency, pending actions, serial number, and total case acres.

To refresh the query, do a **Ctrl-R**. It resets the page and clears any criteria fields that may have entries.



No Results

The specified criteria didn't result in any data. This is often caused by applying filters and/or selection steps that are too restrictive or that contain incorrect values. Please check your analysis filters and selection steps, and try again. The filters or selection steps currently being applied are shown below.

Filters

Disposition is equal to **AUTHORIZED, CANCELLED, EXPIRED, PENDING, REJECTED, RELINQUISHED, WITHDRAWN**
and Meridian Township Range Section is equal to **14 0220S 0160E 019**
and Admin State is equal to **AZ**

Return - Refresh

Date and Time Run:
5/17/2019 1:50:45 PM

Page 1 of 1

**DEPARTMENT OF THE INTERIOR
BUREAU OF LAND MANAGEMENT
Case Recordation**

Geographic Report with Land

Disposition is equal to **AUTHORIZED , CANCELLED , EXPIRED , PENDING , REJECTED , RELINQUISHED ,
WITHDRAWN**

and Meridian Township Range Section is equal to 14 0220S 0160E 020

and Admin State is equal to AZ

**NO WARRANTY IS MADE BY BLM
FOR USE OF THE DATA FOR
PURPOSES NOT INTENDED BY BLM**

DEPARTMENT OF THE INTERIOR
BUREAU OF LAND MANAGEMENT
Case Recordation
Geographic Report with Land

Admin State: AZ
Geo State: AZ
Serial Number: AZA 008047

Total Case Acres: 2,400.000

Casetype	Case Disp	Mer	Twp	Rng	Sec	Sur Type	Sur Nr	Suf	Subdivision	Pending Action
353201	CLOSED	14	0220S	0160E	020	ALIQ			ALL;	

Admin State: AZ
Geo State: AZ
Serial Number: AZA 016937

Total Case Acres: 2,118.380

Casetype	Case Disp	Mer	Twp	Rng	Sec	Sur Type	Sur Nr	Suf	Subdivision	Pending Action
311111	CLOSED	14	0220S	0160E	020	ALIQ			ALL;	

Admin State: AZ
Geo State: AZ
Serial Number: AZA 035811

Total Case Acres: 1,440.000

Casetype	Case Disp	Mer	Twp	Rng	Sec	Sur Type	Sur Nr	Suf	Subdivision	Pending Action
353201	CLOSED	14	0220S	0160E	020	ALIQ			ALL;	



LR2000 Internal

CR Geographic Report with Land

[Download User Guide \(pdf\)](#)

Purpose: This report produces a geographic listing of case information based on retrieval by Meridian/Township/Range. This report format will display the case type, case disposition, meridian, township, range, section, survey type, survey number, surface management agency, pending actions, serial number, and total case acres.

To refresh the query, do a **Ctrl-R**. It resets the page and clears any criteria fields that may have entries.



No Results

The specified criteria didn't result in any data. This is often caused by applying filters and/or selection steps that are too restrictive or that contain incorrect values. Please check your analysis filters and selection steps, and try again. The filters or selection steps currently being applied are shown below.

Filters

Disposition is equal to **AUTHORIZED, CANCELLED, EXPIRED, PENDING, REJECTED, RELINQUISHED, WITHDRAWN**
and Meridian Township Range Section is equal to **14 0220S 0160E 021**
and Admin State is equal to **AZ**

[Return - Refresh](#)

LR2K Home CR-24



LR2000 Internal

CR Geographic Report with Land

Download User Guide (pdf)

Purpose: This report produces a geographic listing of case information based on retrieval by Meridian/Township/Range. This report format will display the case type, case disposition, meridian, township, range, section, survey type, survey number, surface management agency, pending actions, serial number, and total case acres.

To refresh the query, do a **Ctrl-R**. It resets the page and clears any criteria fields that may have entries.



No Results

The specified criteria didn't result in any data. This is often caused by applying filters and/or selection steps that are too restrictive or that contain incorrect values. Please check your analysis filters and selection steps, and try again. The filters or selection steps currently being applied are shown below.


Filters

Disposition is equal to **AUTHORIZED, CANCELLED, EXPIRED, PENDING, REJECTED, RELINQUISHED, WITHDRAWN**
and Meridian Township Range Section is equal to **14 0220S 0160E 022**
and Admin State is equal to **AZ**

Return - Refresh

slc

LR2K Home CR-24



LR2000 Internal

CR Geographic Report with Land

Download User Guide (pdf)

Purpose: This report produces a geographic listing of case information based on retrieval by Meridian/Township/Range. This report format will display the case type, case disposition, meridian, township, range, section, survey type, survey number, surface management agency, pending actions, serial number, and total case acres.

To refresh the query, do a **Ctrl-R**. It resets the page and clears any criteria fields that may have entries.

No Results

The specified criteria didn't result in any data. This is often caused by applying filters and/or selection steps that are too restrictive or that contain incorrect values. Please check your analysis filters and selection steps, and try again. The filters or selection steps currently being applied are shown below.

Filters

Disposition is equal to **AUTHORIZED, CANCELLED, EXPIRED, PENDING, REJECTED, RELINQUISHED, WITHDRAWN**
and Meridian Township Range Section is equal to **14 0220S 0160E 023**
and Admin State is equal to **AZ**

Return - Refresh

510

Date and Time Run:
5/17/2019 9:54:45 AM

**DEPARTMENT OF THE INTERIOR
BUREAU OF LAND MANAGEMENT
Case Recordation**

Geographic Report with Land

Disposition is equal to **AUTHORIZED , CANCELLED , EXPIRED , PENDING , REJECTED , RELINQUISHED ,
WITHDRAWN**

and Meridian Township Range Section is equal to **14 0220S 0160E 026**

and Admin State is equal to **AZ**

**NO WARRANTY IS MADE BY BLM
FOR USE OF THE DATA FOR
PURPOSES NOT INTENDED BY BLM**

51C

Date and Time Run:
5/17/2019 9:53:03 AM

DEPARTMENT OF THE INTERIOR
BUREAU OF LAND MANAGEMENT
Case Recordation
Geographic Report with Land

Admin State: AZ
Geo State: AZ
Serial Number: AZA 036215PT

Total Case Acres: 1,717.980

Casetype	Case Disp	Mer	Twp	Rng	Sec	Sur Type	Sur Nr	Suf	Subdivision	Pending Action
220200	PENDING	14	0220S	0160E	026	ALIQ			SWSW;	Y

SIC

Date and Time Run:
5/16/2019 1:03:24 PM

DEPARTMENT OF THE INTERIOR
BUREAU OF LAND MANAGEMENT
Case Recordation

Geographic Report with Land

Disposition is equal to **AUTHORIZED , CANCELLED , EXPIRED , PENDING , REJECTED , RELINQUISHED ,
WITHDRAWN**

and Meridian Township Range Section is equal to **14 0220S 0160E 027**

and Admin State is equal to **AZ**

SIC

DEPARTMENT OF THE INTERIOR
BUREAU OF LAND MANAGEMENT
Case Recordation
Geographic Report with Land

Admin State: AZ
Geo State: AZ
Serial Number: AZA 036215PT

Total Case Acres: 1,717.980

Casetype	Case Disp	Mer	Twp	Rng	Sec	Sur Type	Sur Nr	Suf	Subdivision	Pending Action
220200	PENDING	14	0220S	0160E	027	FF			PART OF LOT 1;	Y

512

LR2K Home

CR-24



LR2000 Internal

CR Geographic Report with Land

Download User Guide (pdf)

Purpose: This report produces a geographic listing of case information based on retrieval by Meridian/Township/Range. This report format will display the case type, case disposition, meridian, township, range, section, survey type, survey number, surface management agency, pending actions, serial number, and total case acres.

To refresh the query, do a **Ctrl-R**. It resets the page and clears any criteria fields that may have entries.



No Results

The specified criteria didn't result in any data. This is often caused by applying filters and/or selection steps that are too restrictive or that contain incorrect values. Please check your analysis filters and selection steps, and try again. The filters or selection steps currently being applied are shown below.

Filters

Disposition is equal to **AUTHORIZED, CANCELLED, EXPIRED, PENDING, REJECTED, RELINQUISHED, WITHDRAWN**
and Meridian Township Range Section is equal to **14 0220S 0160E 028**
and Admin State is equal to **AZ**

Return - Refresh

SLC

Date and Time Run:
4/23/2020 11:16:06 AM

Page 1 of 1

**DEPARTMENT OF THE INTERIOR
BUREAU OF LAND MANAGEMENT
Case Recordation**

Geographic Report with Land

Meridian Township Range Section is equal to **14 0220S 0160E 010** , **14 0220S 0150E 013**
and Admin State is equal to **AZ**

**NO WARRANTY IS MADE BY BLM
FOR USE OF THE DATA FOR
PURPOSES NOT INTENDED BY BLM**

DEPARTMENT OF THE INTERIOR
BUREAU OF LAND MANAGEMENT
Case Recordation
Geographic Report with Land

Admin State: AZ
Geo State: AZ
Serial Number: AZA 007465

Total Case Acres: 1,520.000

Casetype	Case Disp	Mer	Twp	Rng	Sec	Sur Type	Sur Nr	Suf	Subdivision	Pending Action
353201	CLOSED	14	0220S	0160E	010	ALIQ		1	W2SE; NENE,W2NE,NW, N2SW,SESW;	

Admin State: AZ
Geo State: AZ
Serial Number: AZA 033373

Total Case Acres: 4,160.000

Casetype	Case Disp	Mer	Twp	Rng	Sec	Sur Type	Sur Nr	Suf	Subdivision	Pending Action
272011	CLOSED	14	0220S	0150E	013	FF			M&B;	

Admin State: AZ
Geo State: AZ
Serial Number: AZA 035149

Total Case Acres: 1.000

Casetype	Case Disp	Mer	Twp	Rng	Sec	Sur Type	Sur Nr	Suf	Subdivision	Pending Action
835002	AUTHORIZED	14	0220S	0160E	010	FF			PART SENE,N2S2, SWSW;	

Admin State: AZ
Geo State: AZ
Serial Number: AZA 035809

Total Case Acres: 2,160.000

Casetype	Case Disp	Mer	Twp	Rng	Sec	Sur Type	Sur Nr	Suf	Subdivision	Pending Action
353201	CLOSED	14	0220S	0160E	010	ALIQ			ALL;	

Admin State: AZ
Geo State: AZ
Serial Number: AZPHX 0086528

Total Case Acres: 674.180

Casetype	Case Disp	Mer	Twp	Rng	Sec	Sur Type	Sur Nr	Suf	Subdivision	Pending Action
284200	AUTHORIZED	14	0220S	0150E	013	ALIQ			NWNW;	

